Met Office

Daily weather summary | January 2025

Product designed by the Met Office National Climate Information Centre (NCIC) in collaboration with The National Meteorological Library and Archive (NMLA).

Met Office and the Met Office logo are registered trademarks. © Crown copyright

Daily Weather Summaries for January 2025

This is an update to the original published January daily weather summary due to late verification of a high snow depth on the 25th Jan.

If you have any questions or feedback about this product or wish to obtain further data please contact the Met Office.

This document contains daily weather summaries for each day of January 2025. The Met Office National Meteorological Library and Archive holds a continuous record of daily weather summaries or daily weather reports from 1860, and these daily weather summaries form a continuation of that series.

The purpose of each summary is to provide an overview of the weather conditions across the UK on that day, with the historical emphasis mainly based on observations from surface network of weather stations, although the format has varied over the decades. While the emphasis remains on observations from the surface network, the current daily weather summaries supplement these by including satellite and rain-radar imagery to provide a more complete overview. The current format of the daily weather summaries is as follows:

1. Text summary of the main characteristics of the weather during the day, written by an operational meteorologist in the Met Office operations centre.
2. Table of daily extremes for the UK for key climate variables including temperature, rainfall, sunshine and gust speeds.
3. Overview of the synoptic situation at 00 and 12 UTC comprising: analysis charts showing the surface pressure pattern and associated weather fronts; North Atlantic and European infra-red satellite images showing cloud-cover; combined infra-red and rain-radar images of the UK; maps of wind speed and direction at 00 and 12 UTC; observations of pressure, wind speed and direction, cloud cover, air and dewpoint temperature at selected UK and European stations in data tables.
4. UK maps of key climate variables from observing stations including maximum, minimum and grass minimum temperature, rainfall, sunshine, gust speed and snow.
5. Further guidance notes

If you spot any data errors or omissions in this product please contact the Met Office.

Monthly summary collated 20/02/2025 09:04 Product designed by the Met Office National Climate Information Centre working with the Library and Archive.

Met Office Crown Copyright

Station Network Maps

This issue of the daily weather summary provides data for the following UK and European locations (Reykjavic (5) also included):

Daily Weather Summary for Wednesday 01 January 2025

This day's summary created 08/01/2025 08:59

Summary of the UK Weather for Wednesday 01 January 2025

Overnight, a band of rain, sleet and hill snow in northern Scotland moved further south, with some clearer skies, wintry showers and icy patches following. Northern Ireland and the rest of Scotland saw clear spells and showers later. Rain in central England and Wales turned heavy at times and was persistent over western hills. It was drier but mostly cloudy further south. It was a mild night in the south, but colder in Scotland and Northern Ireland, especially in the far north and far south which saw coastal gales. On Wednesday, rain and strong winds gradually cleared southeastwards across England and Wales with brighter spells and a few showers following. An area of rain and snow moved southwards across Scotland with wintry showers following from the north whilst rain showers affected Northern Ireland. It was still mild in the south but turned increasingly cold further north.

Daily Extremes

Highest Maximum	**13.2°C** Santon Downham (Suffolk, 6mAMSL)
Lowest Maximum	**1.0°C** Lentran (Inverness-shire, 146mAMSL)
Highest Minimum	**10.7°C** Swanage (Dorset, 10mAMSL) also Yeovilton (Somerset, 20mAMSL)
Lowest Minimum	**-0.6°C** Lerwick (Shetland, 82mAMSL)
Lowest Grass Minimum	**-1.3°C** Lerwick (Shetland, 82mAMSL) also Baltasound No 2 (Shetland, 15mAMSL)
Most Rainfall	**21.0mm** Okehampton, East Okement Farm (Devon, 408mAMSL)
Most Sunshine	**4.3hr** Katesbridge (Down, 91mAMSL)
Highest Gust	**72Kt 83mph** Wight: Needles Old Battery (Isle Of Wight, 80mAMSL)
Highest Gust (mountain)*	**70Kt 81mph** Cairngorm Summit (Inverness-shire, 1237mAMSL)
Greatest Snow Depth at 0900 UTC	No non-zero values.

mAMSL refers to station elevation in metres above mean sea level.

*Mountain stations are above 500mAMSL.

Daily Weather Summary for Wednesday 01 January 2025

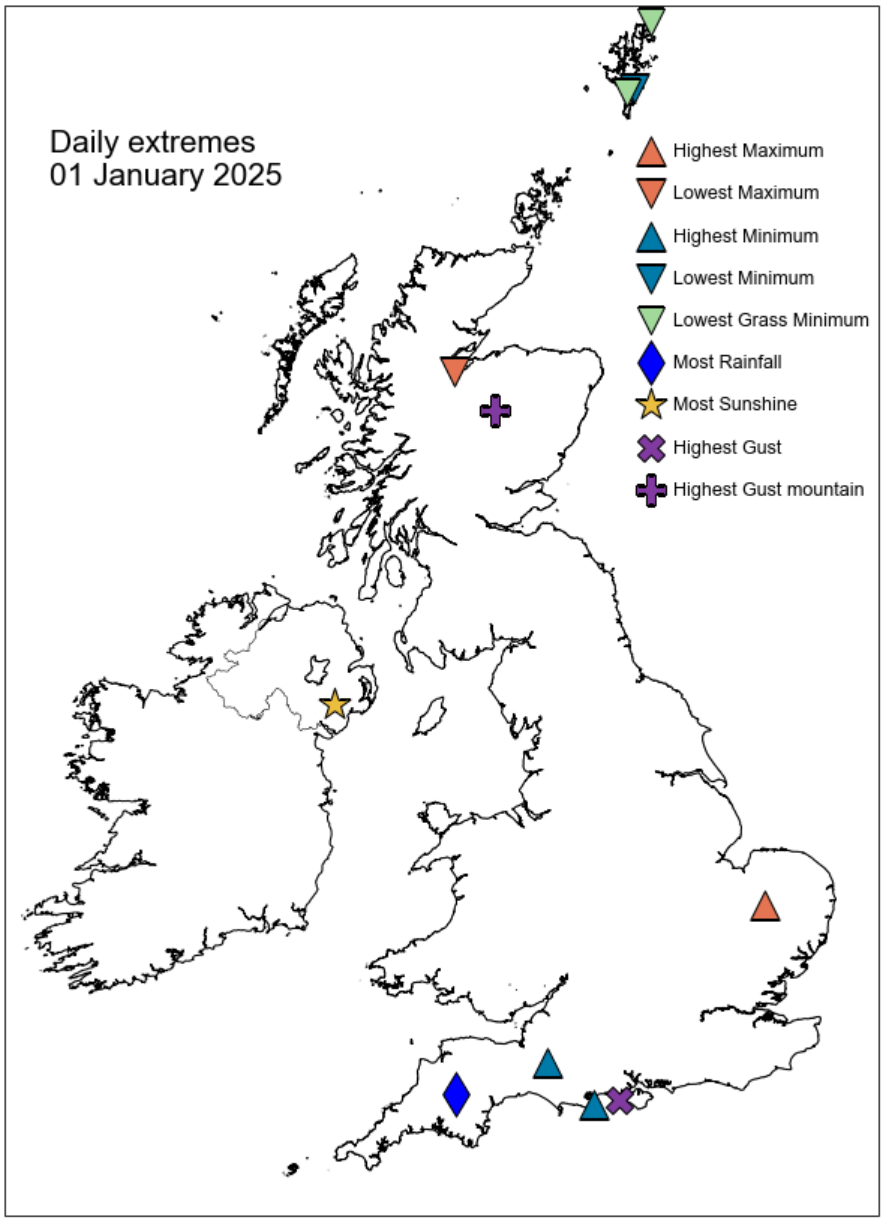

Daily Weather Summary for Wednesday 01 January 2025

North Atlantic and Europe analysis charts and satellite images at 0000 UTC

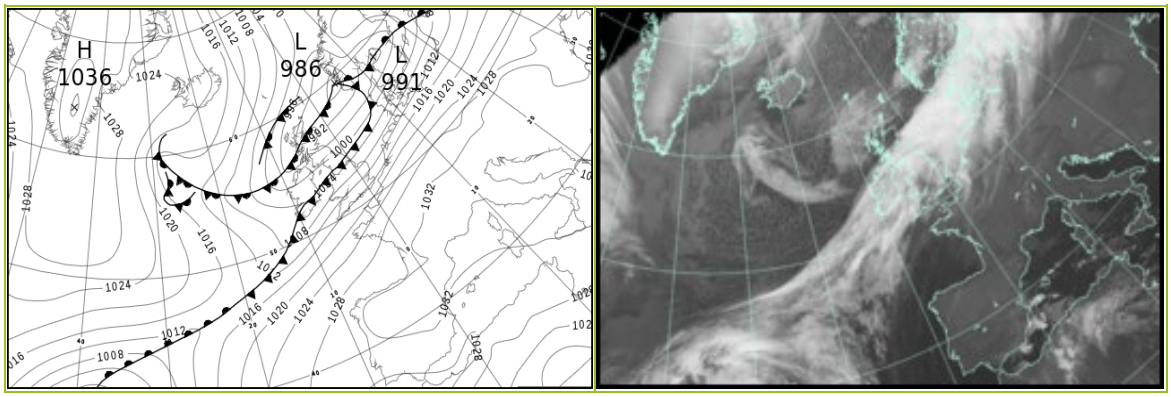

North Atlantic and Europe analysis charts and satellite images at 1200 UTC

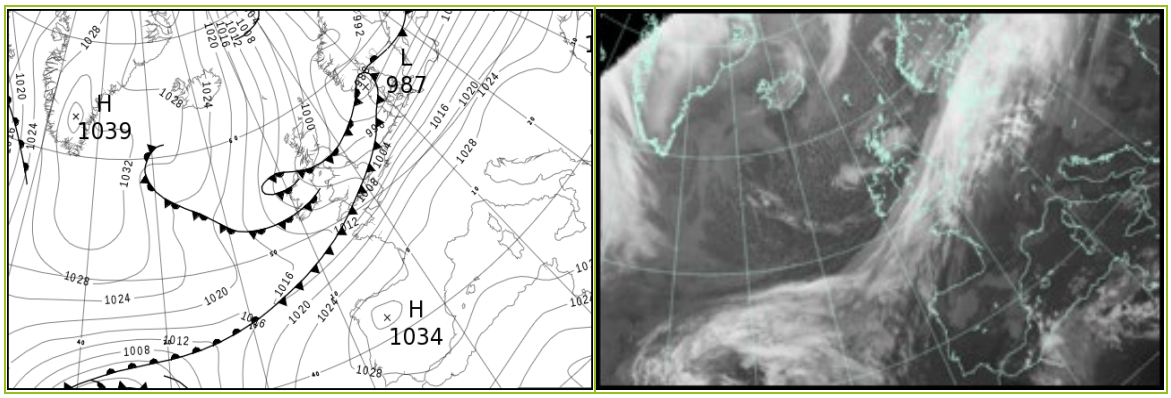

All satellite imagery copyright Met Office and EUMETSAT (European Organisation for the Exploitation of Meteorological Satellites). These show infra-red images from the geostationary MSG satellite. The rainfall rates are derived from both rain-radar and satellite data.

Daily Weather Summary for Wednesday 01 January 2025

UK satellite and rain-radar precipitation rates at (L) 0000 and (R) 1200 UTC



UK wind speed and direction at (L) 0000 and (R) 1200 UTC

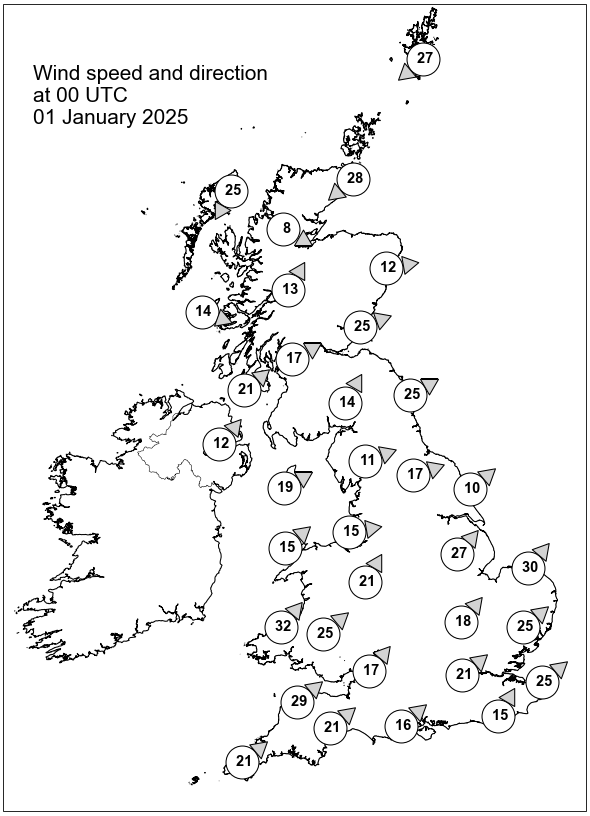

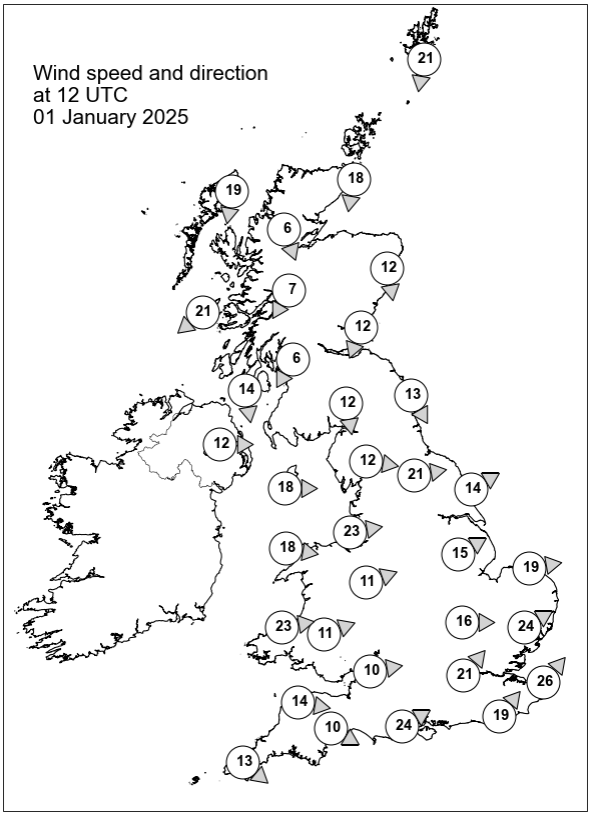

Daily Weather Summary for Wednesday 01 January 2025

Selected UK readings at (L) 0000 and (R) 1200 UTC

STATIONS		0000 UTC						1200 UTC					
NO	SITE	PRESS	WDIR	WSPD	CLOUD	TEMP	TDEW	PRESS	WDIR	WSPD	CLOUD	TEMP	TDEW
1	Lerwick	993.5	NE	27	8	3.0	-1.7	1001.1	N	21	8	-0.1	-2.0
2	Wick	990.5	NE	28	8	4.0	2.8	1002.4	N	18	3	3.0	-0.4
3	Stornoway	993.5	NNE	25	8	4.7	3.0	1005.7	N	19	7	3.7	-0.3
4	Loch Glascarnoch	991.5	WNW	8	8	3.6	1.7	1004.3	NNW	6	0	1.1	-3.4
5	Aviemore	990.4	-	-	7	5.2	3.4	1002.5	-	-	-	1.2	-1.0
6	Dyce	990.4	W	12	0	8.0	1.7	999.9	N	12	8	3.2	-1.9
7	Tulloch Bridge	993.0	SSW	13	8	6.9	2.5	1003.9	NNE	7	8	1.8	-1.9
8	Tiree	993.2	WNW	14	8	7.0	5.2	1004.3	NE	21	8	4.2	1.3
9	Leuchars	993.4	WSW	25	8	7.7	3.9	999.9	NNE	12	8	3.6	-0.1
10	Bishopton	996.2	WSW	17	8	6.7	3.5	1001.9	NNE	6	8	2.4	1.3
11	Machrihanish	997.0	SW	21	8	8.5	4.4	1001.5	N	14	8	4.3	2.4
12	Boulmer	996.6	WSW	25	3	8.8	4.7	994.5	NNW	13	8	5.6	4.6
13	Eskdalemuir	998.7	SSW	14	8	6.2	4.5	999.1	N	12	8	2.9	1.1
14	Aldergrove	999.2	SW	12	8	7.5	4.9	1002.5	W	12	8	5.9	2.8
15	Shap	1001.0	WSW	11	8	6.3	4.5	998.2	W	12	8	5.7	2.2
16	Leeming	1001.7	WSW	17	8	7.9	5.4	997.2	W	21	0	7.5	3.9
17	Ronaldsway	1001.6	WSW	19	8	8.4	6.2	1001.2	W	18	8	8.0	3.5
18	Bridlington	1001.7	SW	10	8	8.9	7.8	996.6	WSW	14	8	7.3	4.7
19	Crosby	1003.4	W	15	8	9.1	8.2	1001.4	W	23	8	7.9	5.5
20	Valley	1006.9	SW	15	8	9.8	9.1	1003.5	W	18	8	7.5	4.6
21	Waddington	1004.5	SW	27	8	10.6	7.9	1001.3	WSW	15	8	7.0	4.4
22	Shawbury	1005.4	SSW	21	8	11.3	9.4	1003.4	WSW	11	8	7.4	4.4
23	Weybourne	1006.7	SW	30	8	11.5	6.6	1001.3	W	19	8	6.9	6.0
24	Bedford	1009.8	SW	18	8	11.5	6.5	1004.3	W	16	8	6.9	5.0
25	Aberporth	1007.4	SW	32	8	11.0	10.0	1006.1	W	23	8	7.5	3.7
26	Sennybridge	1009.0	SW	25	8	9.4	8.9	1006.4	WSW	11	8	4.5	4.0
27	Wattisham	1010.9	SW	25	8	11.2	6.1	1003.3	WSW	24	8	8.0	7.0
28	Almondsbury	1012.2	SW	17	8	11.6	7.8	1007.3	W	10	8	6.0	5.0
29	Heathrow	1013.6	SW	21	8	11.9	8.0	1005.2	SW	21	8	10.4	8.7
30	Manston	1015.1	SW	25	8	10.5	7.4	1006.2	SW	26	8	11.1	9.1
31	Chivenor	1013.5	SW	29	8	12.0	8.7	1009.1	W	14	8	6.8	5.7
32	Exeter	1015.1	SW	21	8	11.3	8.4	1008.7	WNW	10	8	7.5	6.3
33	Herstmonceux	1017.1	SSW	15	8	10.4	7.8	1007.8	SW	19	8	11.3	9.1
34	Hurn	1016.5	SW	16	8	11.7	8.9	1006.8	WSW	24	8	12.3	11.0
35	Camborne	1015.8	SW	21	8	10.7	9.6	1010.8	NW	13	8	6.4	5.2

Daily Weather Summary for Wednesday 01 January 2025

Selected European readings at (L) 0000 and (R) 1200 UTC

STATIONS		0000 UTC						1200 UTC					
NO	SITE	PRESS	WDIR	WSPD	CLOUD	TEMP	TDEW	PRESS	WDIR	WSPD	CLOUD	TEMP	TDEW
1	Murmansk	988.3	SW	8	6	-4.0	-6.3	984.2	S	6	7	-8.1	-10.8
2	Helsinki	1005.3	SSW	6	7	-3.6	-6.6	982.8	NNE	6	8	-1.5	-2.2
3	Stockholm	995.6	E	8	-	-0.8	-1.1	988.1	NW	6	-	-0.8	-1.2
4	Oslo	993.6	NNE	14	-	-3.5	-6.0	991.2	NNE	8	8	-4.3	-7.5
5	Reykjavik	1022.4	E	7	0	-10.0	-16.1	1028.1	SSW	4	4	-7.2	-12.3
6	Moscow	1011.9	WNW	2	5	-2.6	-4.6	1004.0	SSE	2	8	-1.9	-2.9
7	Kiev	1024.1	W	6	8	2.2	0.8	1017.1	WSW	10	6	8.5	-2.4
8	Warsaw	1019.8	SW	4	0	2.1	-1.7	1013.8	WSW	8	7	5.8	-0.5
9	Berlin	1018.5	SSW	12	8	2.1	-0.9	1010.6	SW	17	8	6.9	2.0
10	De Bilt	1015.7	SSW	16	8	8.0	5.3	1007.5	SSW	19	8	9.3	5.5
11	Dublin	1002.6	WSW	10	7	6.7	5.2	1004.4	W	16	4	6.5	4.0
12	Cork	1003.7	SW	27	7	11.3	10.9	1008.4	WSW	8	5	6.7	2.5
13	Sofia	1036.4	-	0	9	-4.1	-4.1	1034.1	E	2	6	-0.8	-1.8
14	Belgrade	1033.6	SSE	2	9	-2.4	-3.0	1030.8	NE	4	5	0.5	-0.9
15	Budapest	-	-	-	-	-	-	-	-	-	-	-	-
16	Prague	1027.1	WSW	2	-	-3.8	-4.7	1020.2	WSW	10	7	8.4	-2.5
17	Munich	1029.8	SSW	4	8	-1.1	-3.3	1023.4	WSW	10	2	11.8	-5.4
18	Strasbourg	1030.5	SSW	6	9	-1.8	-1.8	1024.2	SSW	8	-	6.5	0.4
19	Paris	1027.8	SSW	11	8	3.8	3.5	1021.3	SW	17	8	6.2	4.7
20	Jersey	1021.9	S	21	8	9.5	7.8	1014.1	SW	24	8	12.0	9.0
21	Milan	1032.6	N	1	4	2.3	1.5	1030.6	WSW	2	7	5.9	2.2
22	Marseille	1032.9	S	2	8	5.6	4.6	1031.7	WNW	3	8	7.2	4.7
23	Bordeaux	1031.5	SSE	5	9	-0.1	-0.1	1028.5	SSE	4	-	3.9	2.9
24	Rome	1033.0	ENE	4	4	6.0	5.2	1031.6	E	5	0	13.1	6.2
25	Ajaccio	1032.9	ENE	6	8	9.1	6.5	1030.9	W	5	-	15.2	8.0
26	Barcelona	1032.1	N	8	-	8.0	5.8	1030.9	N	8	3	12.1	5.5
27	Majorca	1030.4	NE	5	2	7.5	6.6	1028.5	ENE	11	4	16.9	9.6
28	Madrid	1034.4	NW	2	1	-0.3	-1.5	1031.4	-	0	3	8.0	1.6
29	Lisbon	1029.6	NE	8	-	10.1	4.0	1029.1	NNE	8	-	11.3	4.1
30	Athens	1031.3	N	3	-	8.8	2.9	1029.9	N	3	-	15.2	3.2
31	Malta	1031.7	NE	1	2	8.9	7.3	1029.8	E	10	1	16.1	9.0
32	Gibraltar	1027.8	ENE	19	1	14.1	10.0	1028.3	NE	11	4	14.3	9.9

Daily Weather Summary for Wednesday 01 January 2025

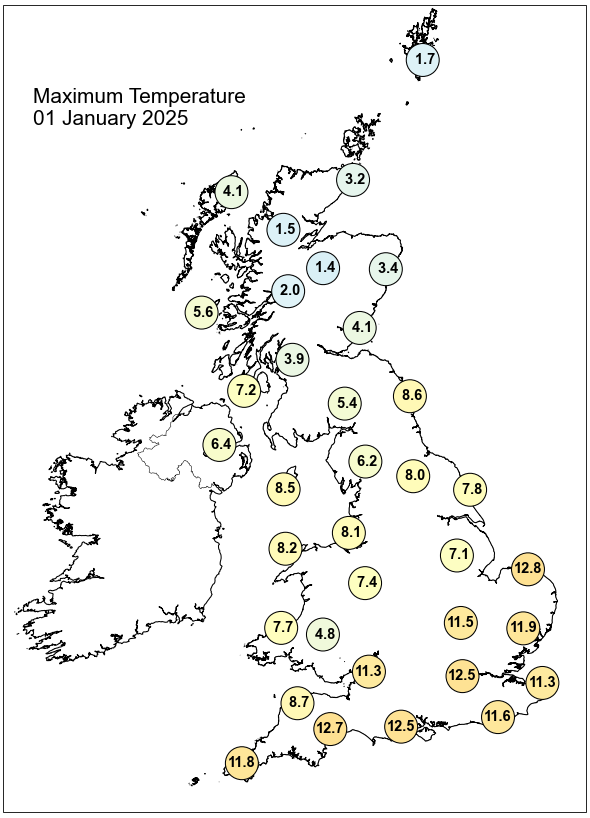

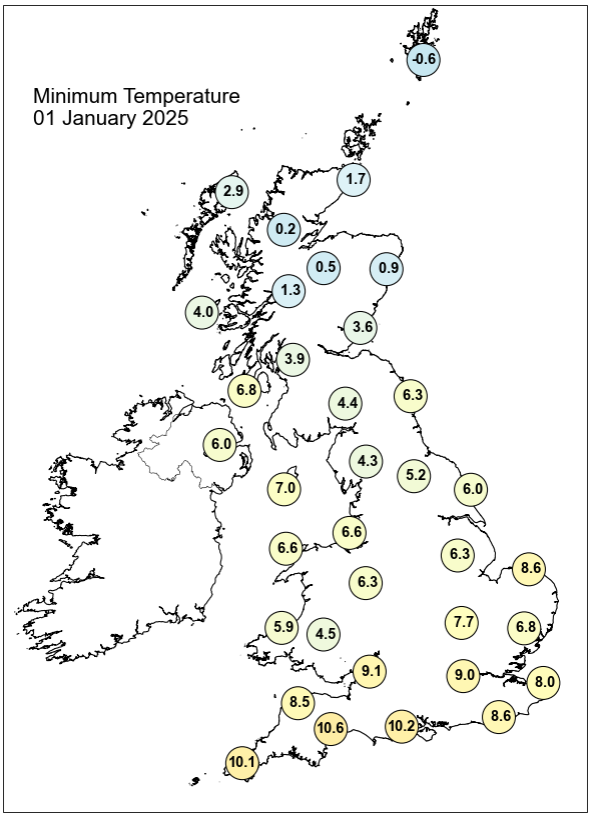

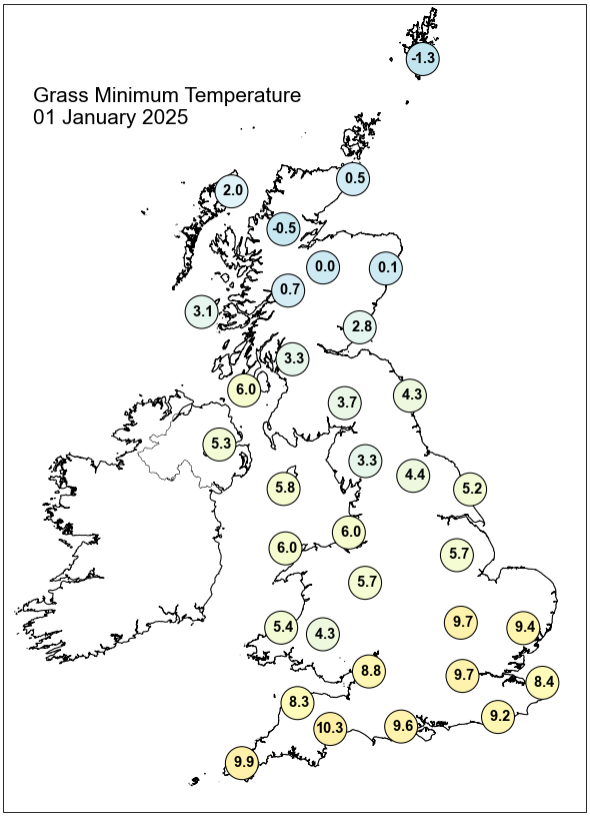

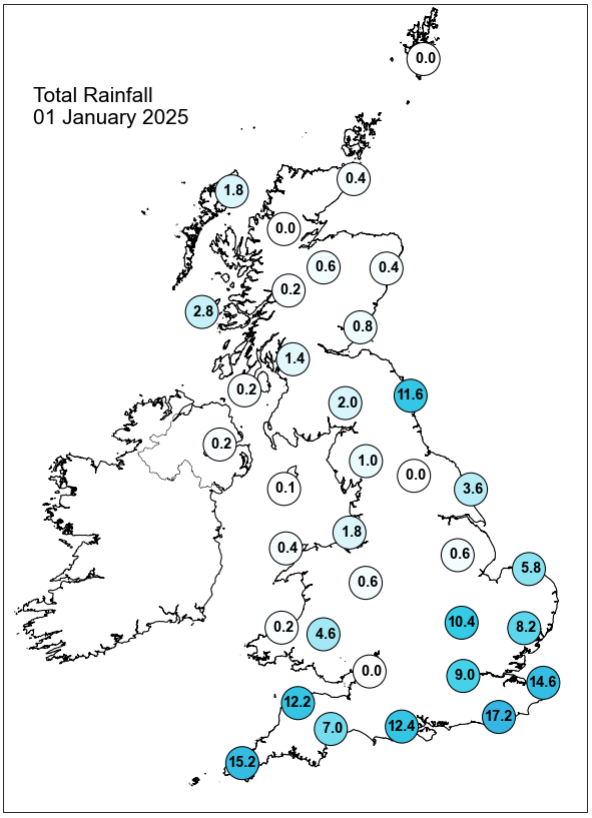

Daily Weather Summary for Wednesday 01 January 2025

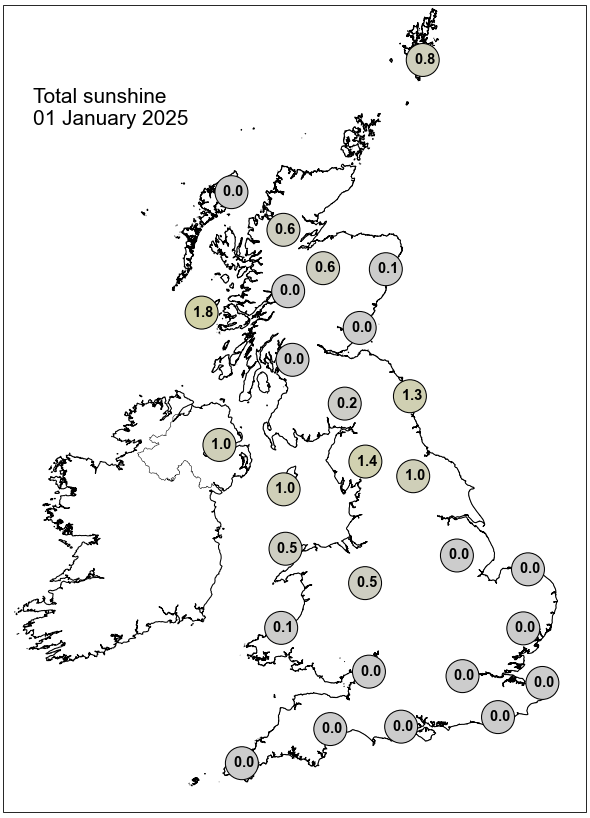

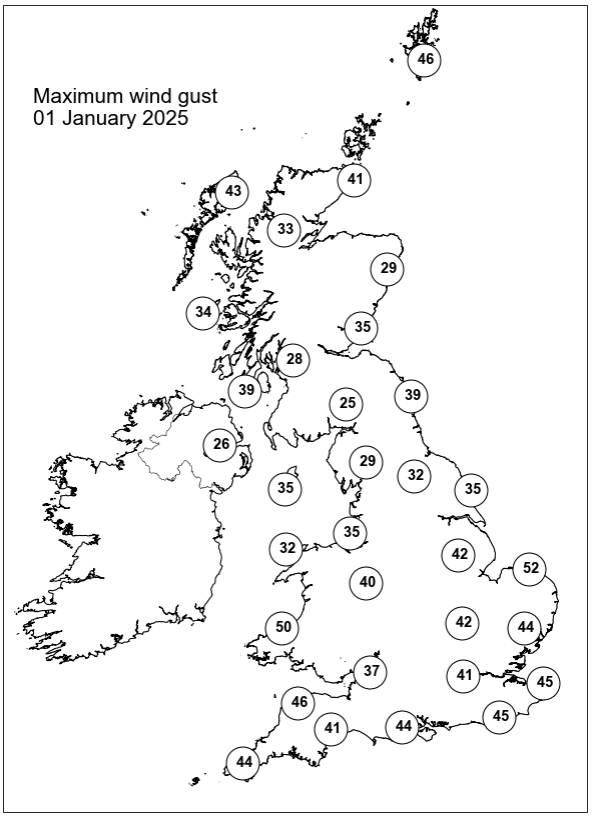

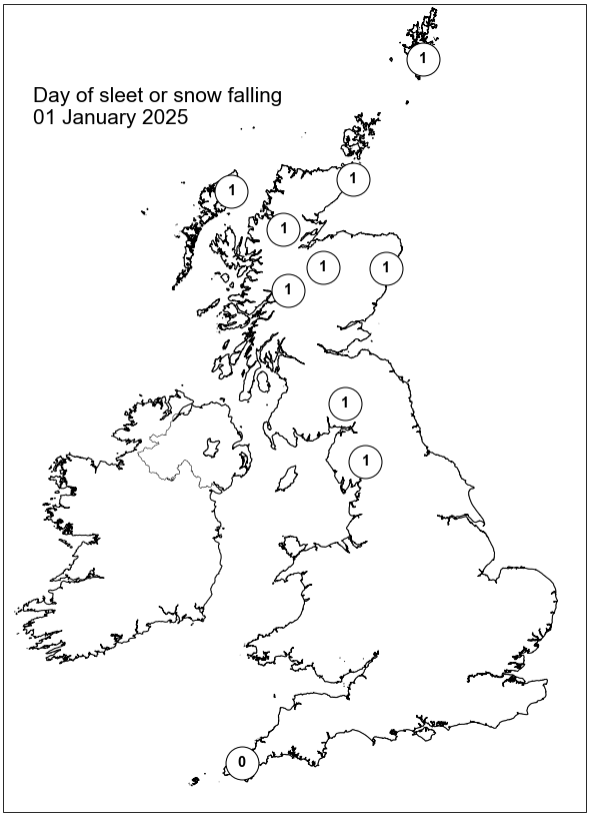

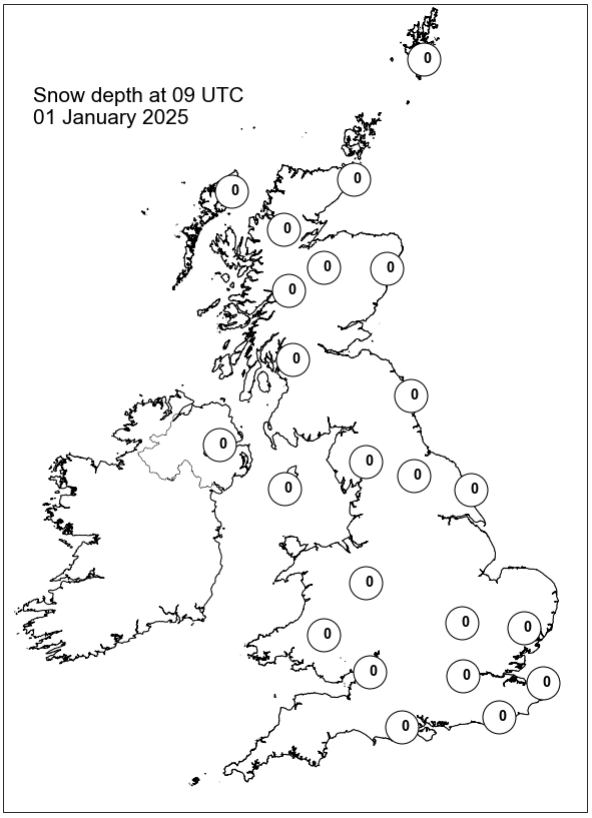

Daily Weather Summary for Thursday 02 January 2025

This day's summary created 09/01/2025 03:07

Summary of the UK Weather for Thursday 02 January 2025

In the evening, rain in the far south and southeast of England cleared. A fragmenting band of rain and hill snow continued to affect northern England into the Midlands. Otherwise there were clear spells with wintry showers in Northern Ireland, northern Scotland and eastern and northeastern England. It was much colder than previous nights with widespread frost and icy stretches into the morning. It was windy in the north and east. It was a dry, cold and sunny day for most with little or no cloud across south and central England. Wintry showers coupled with brisk winds continued to feed into Scotland mainland from the north, bringing a mixture of rain, sleet and snow to northern Scotland, northeastern Northern Ireland and northwestern England with yellow warnings for snow & ice in force.

Daily Extremes

Highest Maximum	**9.0°C** Scilly: St Marys Airport (Isles Of Scilly, 31mAMSL)
Lowest Maximum	**0.1°C** Salsburgh (Lanarkshire, 277mAMSL)
Highest Minimum	**6.7°C** Scilly: St Marys Airport (Isles Of Scilly, 31mAMSL)
Lowest Minimum	**-7.4°C** Shap (Cumbria, 263mAMSL)
Lowest Grass Minimum	**-11.0°C** Llangunllo, Cefnsuran (Powys (south), 310mAMSL)
Most Rainfall	**12.1mm** Poolewe (Ross & Cromarty, 6mAMSL)
Most Sunshine	**7.5hr** Oxford (Oxfordshire, 63mAMSL)
Highest Gust	**48Kt 55mph** Fair Isle (Shetland, 57mAMSL)
Highest Gust (mountain)*	**64Kt 74mph** Cairnwell (Aberdeenshire, 928mAMSL)
Greatest Snow Depth at 0900 UTC	**7cm** Dyce (Aberdeenshire, 65mAMSL) also Loch Glascarnoch (Ross & Cromarty, 269mAMSL)

mAMSL refers to station elevation in metres above mean sea level.

*Mountain stations are above 500mAMSL.

Daily Weather Summary for Thursday 02 January 2025

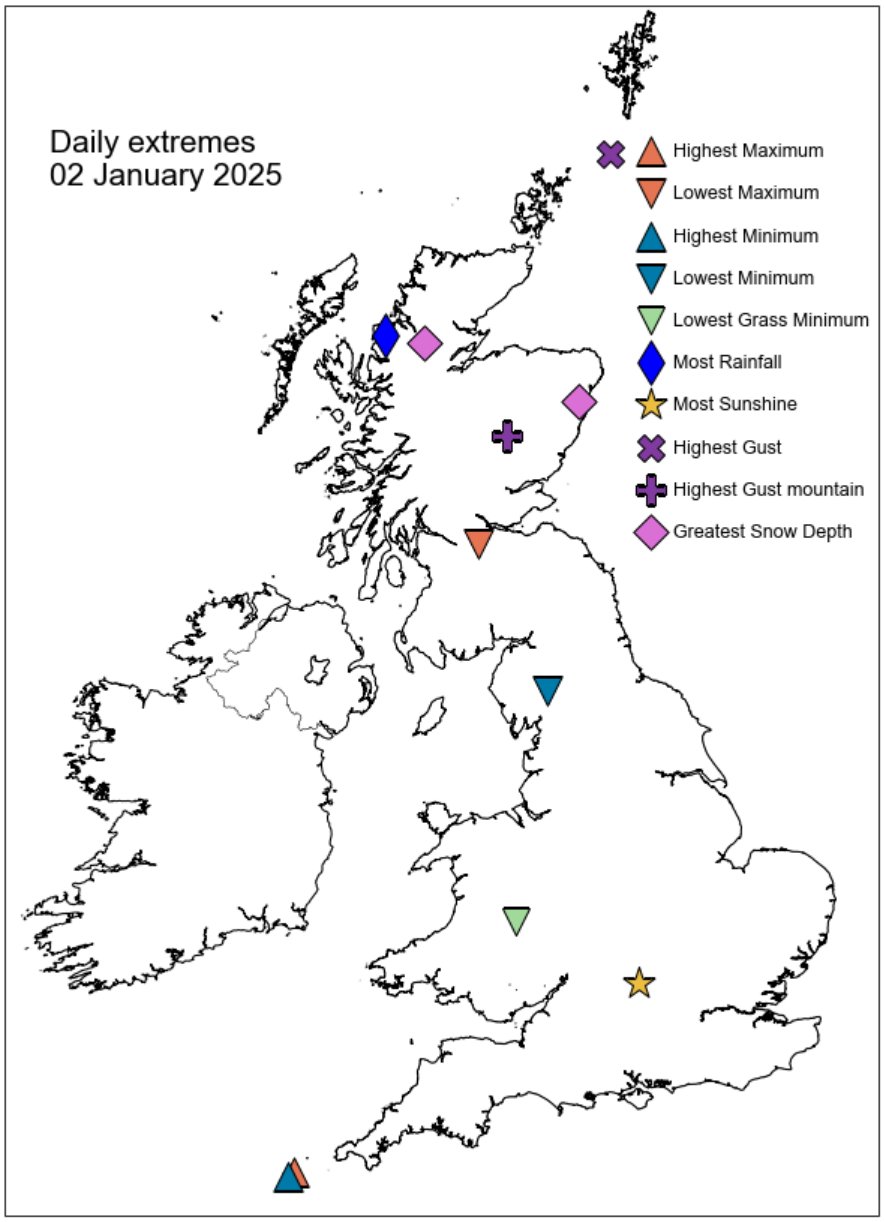

Daily Weather Summary for Thursday 02 January 2025

North Atlantic and Europe analysis charts and satellite images at 0000 UTC

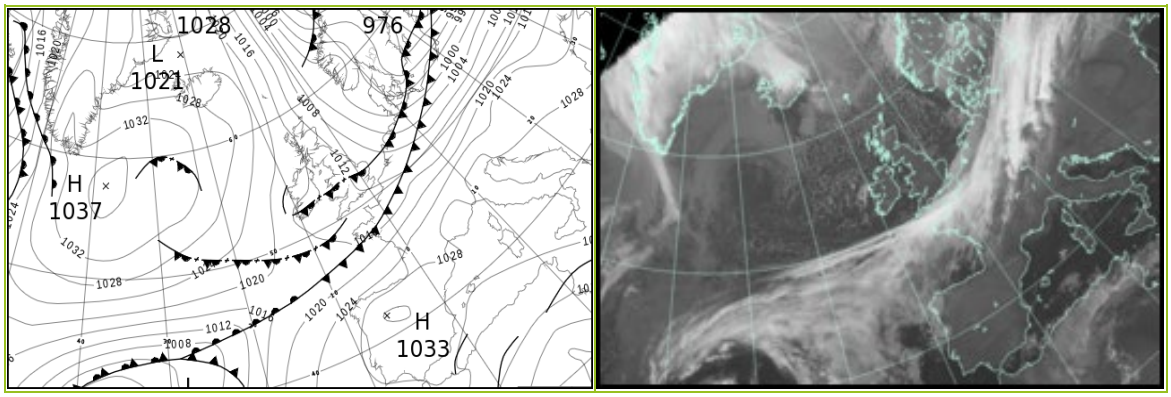

North Atlantic and Europe analysis charts and satellite images at 1200 UTC

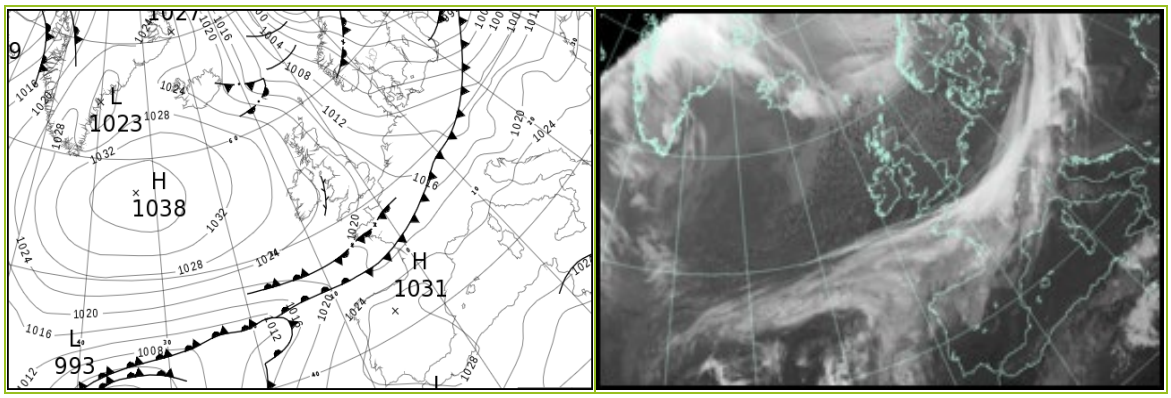

All satellite imagery copyright Met Office and EUMETSAT (European Organisation for the Exploitation of Meteorological Satellites). These show infra-red images from the geostationary MSG satellite. The rainfall rates are derived from both rain-radar and satellite data.

Daily Weather Summary for Thursday 02 January 2025

UK satellite and rain-radar precipitation rates at (L) 0000 and (R) 1200 UTC



UK wind speed and direction at (L) 0000 and (R) 1200 UTC

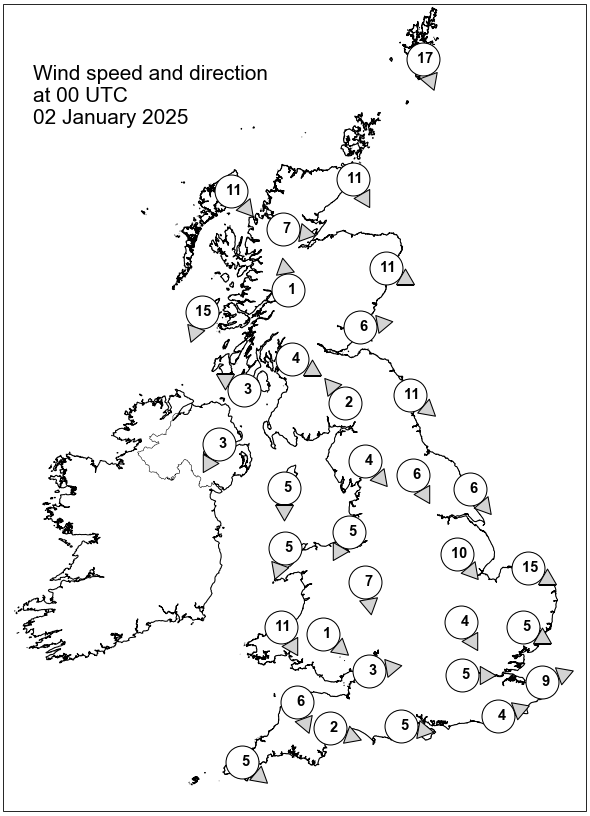

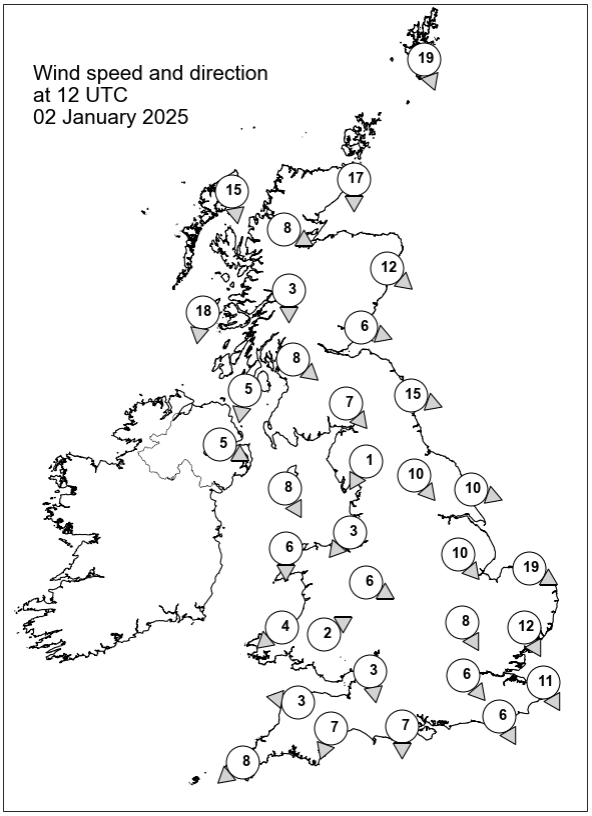

Daily Weather Summary for Thursday 02 January 2025

Selected UK readings at (L) 0000 and (R) 1200 UTC

STATIONS		0000 UTC						1200 UTC					
NO	SITE	PRESS	WDIR	WSPD	CLOUD	TEMP	TDEW	PRESS	WDIR	WSPD	CLOUD	TEMP	TDEW
1	Lerwick	1008.3	NNW	17	-	-1.0	-2.2	1015.0	NNW	19	-	-1.6	-5.0
2	Wick	1012.2	NNW	11	8	0.7	-0.4	1019.4	N	17	-	0.4	-2.1
3	Stornoway	1016.3	NW	11	3	0.6	-1.3	1023.0	N	15	-	1.1	-2.2
4	Loch Glascarnoch	1015.8	W	7	8	-2.5	-3.5	1022.6	WNW	8	6	-2.2	-3.6
5	Aviemore	1014.7	-	-	4	-1.1	-3.6	1021.4	-	-	8	-0.3	-2.9
6	Dyce	1012.4	WNW	11	-	0.4	-1.4	1019.0	NW	12	8	0.1	-0.8
7	Tulloch Bridge	1016.8	S	1	6	-3.2	-3.9	1023.2	N	3	8	-1.0	-1.9
8	Tiree	1016.7	NNE	15	8	3.5	-0.9	1023.9	N	18	8	2.1	0.2
9	Leuchars	1013.7	W	6	0	-1.5	-4.5	1020.2	WNW	6	0	2.4	-3.7
10	Bishopton	1015.4	WNW	4	0	-1.0	-3.0	1021.7	NW	8	0	1.6	-1.1
11	Machrihanish	1015.7	ESE	3	0	-0.7	-3.6	1022.6	N	5	2	4.0	-1.4
12	Boulmer	1012.0	NW	11	8	2.3	-0.9	1018.9	WNW	15	6	2.5	-2.7
13	Eskdalemuir	1014.7	SE	2	0	-1.8	-4.1	1021.1	NW	7	0	0.8	-4.5
14	Aldergrove	1016.2	NNE	3	1	0.0	-0.6	1023.9	WNW	5	8	1.9	1.0
15	Shap	1014.2	NW	4	0	-1.9	-3.6	1021.1	NNE	1	0	-0.2	-3.2
16	Leeming	1012.7	NNW	6	0	-0.3	-2.9	1019.8	NW	10	0	2.3	-3.5
17	Ronaldsway	1014.7	N	5	0	1.8	-2.3	1022.0	NNW	8	0	4.8	-1.5
18	Bridlington	1010.7	NW	6	8	2.1	1.0	1017.7	WNW	10	0	3.1	-1.6
19	Crosby	1013.8	NNE	5	0	0.3	-1.0	1021.8	NE	3	0	2.4	-0.3
20	Valley	1014.1	NNE	5	7	3.6	1.5	1022.6	N	6	7	3.5	1.6
21	Waddington	1011.8	NW	10	0	1.5	-0.7	1019.6	NW	10	0	1.5	-3.1
22	Shawbury	1013.3	N	7	8	1.3	0.5	1021.7	WNW	6	0	2.3	-1.6
23	Weybourne	1009.9	WNW	15	4	4.4	2.8	1017.2	WNW	19	1	4.6	2.6
24	Bedford	1011.5	NNW	4	8	3.8	2.8	1019.6	NNW	8	0	2.4	-1.5
25	Aberporth	1013.0	NNW	11	6	5.8	2.8	1022.4	NE	4	0	4.5	0.2
26	Sennybridge	1013.3	NW	1	1	1.0	0.4	1022.4	WSW	2	0	1.8	-1.7
27	Wattisham	1011.0	WNW	5	0	1.5	0.6	1018.1	NNW	12	1	1.9	0.0
28	Almondsbury	1012.6	W	3	0	0.8	0.6	1021.4	N	3	0	3.1	0.7
29	Heathrow	1011.6	W	5	0	3.7	2.7	1019.6	NW	6	1	3.6	0.0
30	Manston	1010.9	WSW	9	8	5.2	3.8	1017.8	NNW	11	8	3.4	1.9
31	Chivenor	1013.1	NNW	6	0	6.4	2.5	1021.7	E	3	0	5.9	0.2
32	Exeter	1012.9	WNW	2	0	4.6	4.1	1021.0	NNE	7	0	4.5	1.6
33	Herstmonceux	1011.8	WSW	4	8	5.5	4.3	1018.4	NNW	6	2	3.5	1.1
34	Hurn	1012.2	W	5	3	3.3	2.5	1020.2	N	7	0	4.1	2.0
35	Camborne	1014.2	NW	5	6	5.8	3.9	1021.4	NE	8	0	6.9	1.9

Daily Weather Summary for Thursday 02 January 2025

Selected European readings at (L) 0000 and (R) 1200 UTC

STATIONS		0000 UTC						1200 UTC					
NO	SITE	PRESS	WDIR	WSPD	CLOUD	TEMP	TDEW	PRESS	WDIR	WSPD	CLOUD	TEMP	TDEW
1	Murmansk	981.5	SSW	10	2	-12.6	-14.5	981.3	SSW	10	1	-13.8	-15.6
2	Helsinki	982.3	NNW	10	7	-5.2	-7.0	989.2	W	2	7	-7.7	-9.4
3	Stockholm	989.6	NW	6	-	-5.3	-6.2	993.7	WSW	6	-	-4.3	-6.5
4	Oslo	995.6	N	2	-	-6.2	-9.5	998.0	E	4	2	-5.2	-8.1
5	Reykjavik	1029.4	SE	6	3	-7.4	-13.9	1025.3	WNW	10	7	1.1	0.1
6	Moscow	993.1	SW	4	8	2.0	0.4	989.7	WSW	4	8	3.9	0.2
7	Kiev	1012.2	WSW	12	6	6.2	-3.4	1007.0	WSW	10	6	11.1	-2.7
8	Warsaw	1005.0	SW	8	7	7.7	-5.4	1002.8	WSW	14	7	7.5	1.3
9	Berlin	1003.1	SW	16	7	8.4	2.7	1008.5	W	12	1	4.6	1.0
10	De Bilt	1007.9	W	6	8	5.7	4.7	1013.9	WNW	6	1	6.3	2.3
11	Dublin	1015.7	N	8	3	0.8	-0.5	1024.3	WNW	10	1	1.9	-0.1
12	Cork	1014.5	WSW	4	1	2.9	0.2	1025.1	NW	8	1	2.4	0.1
13	Sofia	1032.3	-	0	9	-3.9	-4.2	1027.6	NNE	2	6	-1.7	-2.5
14	Belgrade	1026.5	-	0	9	-2.1	-2.5	1021.9	-	0	-	8.7	2.2
15	Budapest	-	-	-	-	-	-	-	-	-	-	-	-
16	Prague	1012.4	WSW	14	-	10.0	-6.8	1010.7	NNW	8	8	3.7	2.0
17	Munich	1018.9	S	6	8	5.0	-5.9	1011.9	W	19	8	10.2	-4.6
18	Strasbourg	1017.1	S	11	8	6.5	-0.3	1013.9	SW	17	8	6.8	4.5
19	Paris	1013.6	SW	17	8	8.0	6.0	1017.3	W	3	8	3.8	2.9
20	Jersey	1014.2	NW	10	8	5.7	4.6	1019.1	N	7	1	7.5	3.2
21	Milan	1027.8	NE	2	7	4.3	2.8	1021.8	N	1	6	6.3	3.7
22	Marseille	1028.5	NE	5	8	9.3	4.9	1023.2	S	9	7	15.3	9.6
23	Bordeaux	1024.4	S	7	6	5.1	3.4	1021.2	SW	12	8	10.9	7.0
24	Rome	1029.7	NE	4	3	3.6	3.1	-	-	-	-	-	-
25	Ajaccio	1029.4	NE	6	-	5.9	3.9	1026.1	SW	3	8	14.7	7.5
26	Barcelona	1028.5	N	10	0	6.6	3.7	1025.3	N	2	5	13.9	6.1
27	Majorca	1028.1	-	0	2	5.3	5.0	1026.5	SW	6	1	16.2	10.2
28	Madrid	1032.1	-	0	5	0.8	-0.3	1029.4	S	1	2	9.2	3.1
29	Lisbon	1028.7	NE	4	-	9.1	6.7	1029.2	ENE	3	-	-	-
30	Athens	1029.4	N	3	-	9.8	6.0	1026.5	-	0	2	16.4	8.5
31	Malta	1027.9	E	8	1	13.0	9.2	1025.4	E	11	6	15.8	10.2
32	Gibraltar	1028.5	E	13	2	14.5	8.9	1029.1	E	11	8	15.6	10.6

Daily Weather Summary for Thursday 02 January 2025

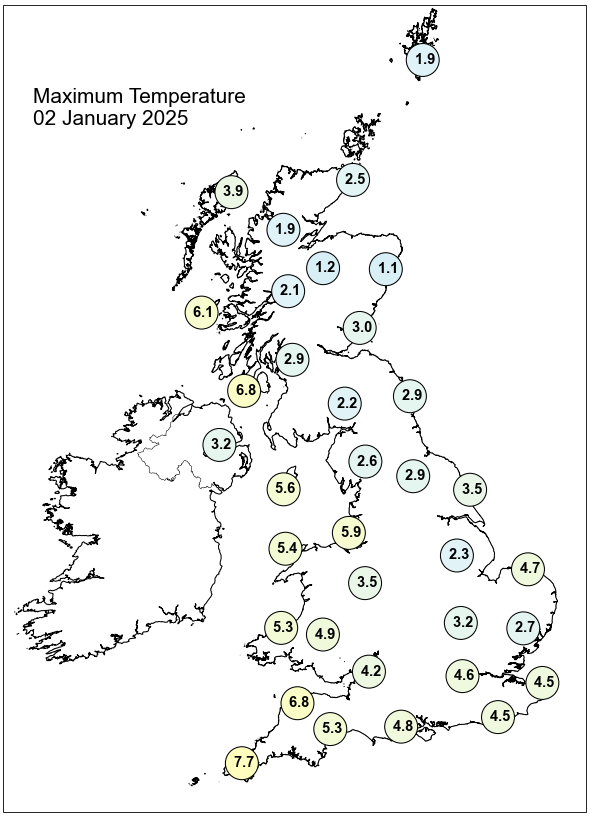

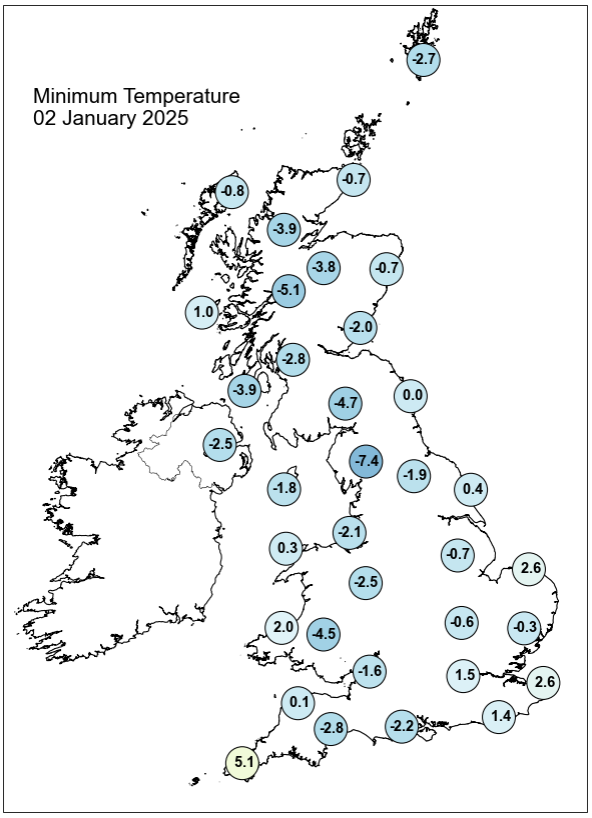

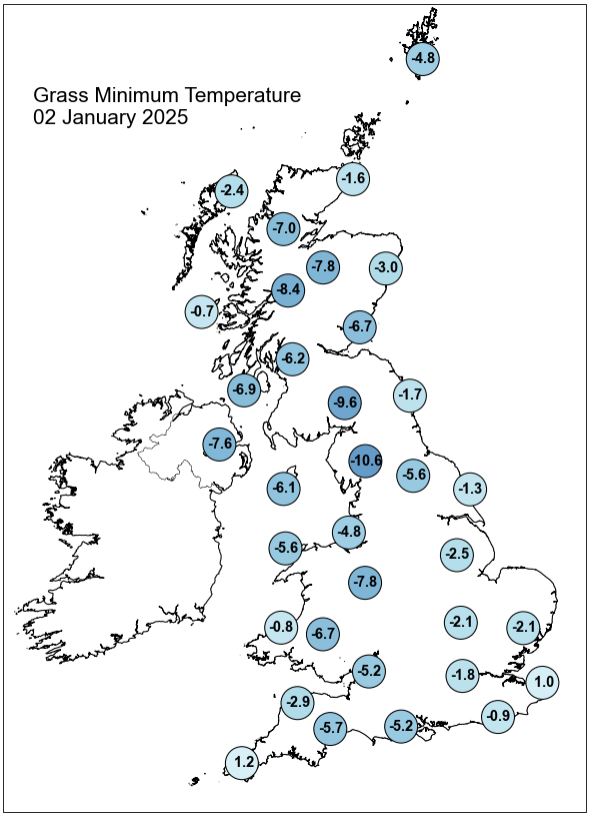

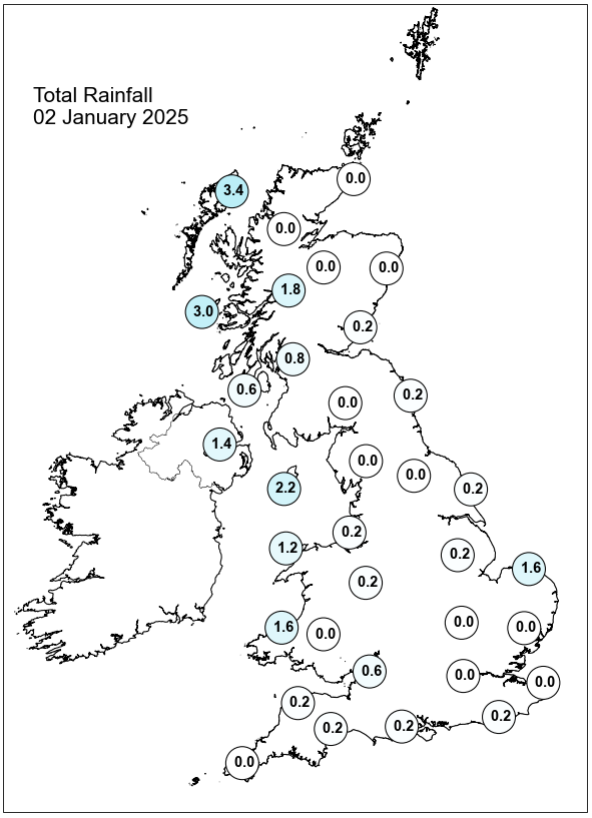

Daily Weather Summary for Thursday 02 January 2025

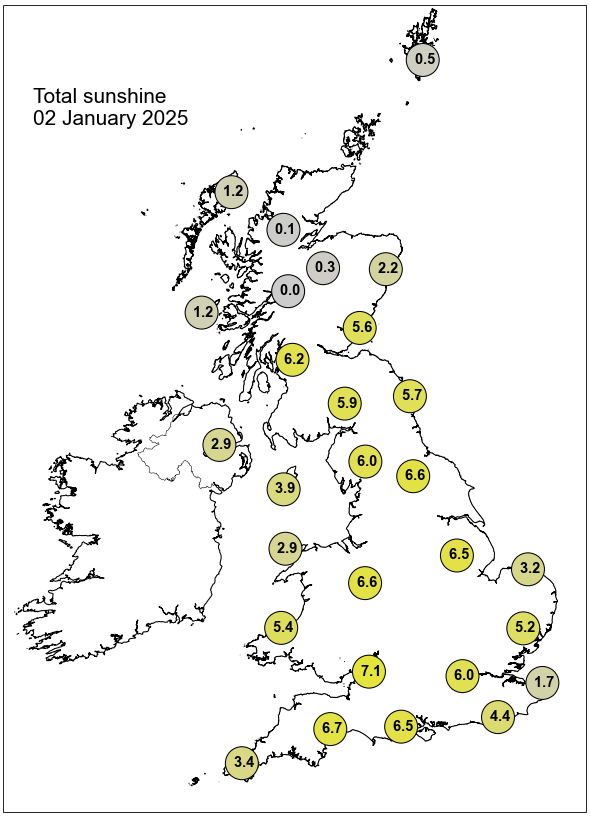

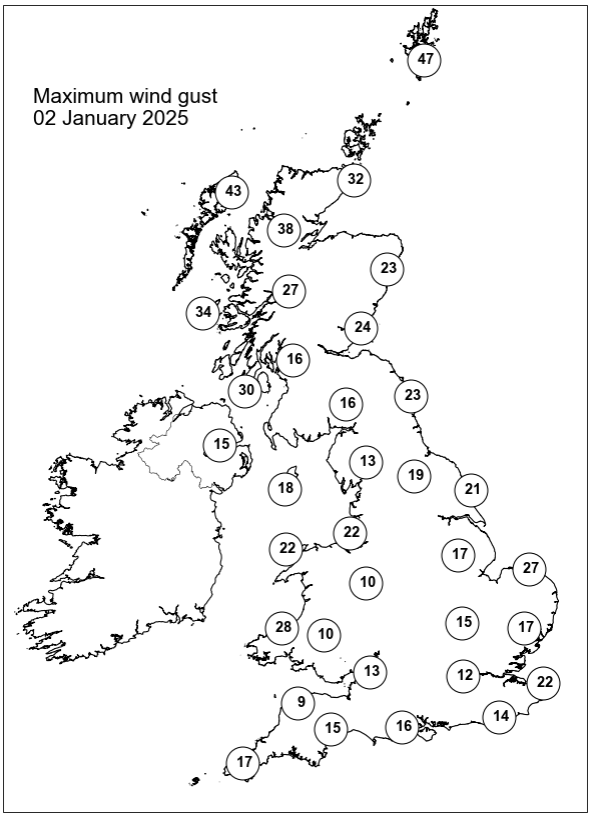

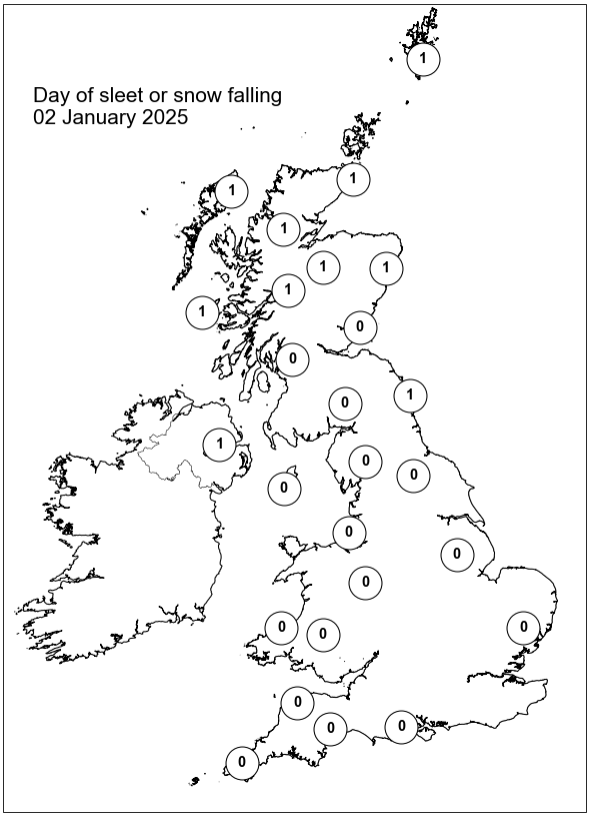

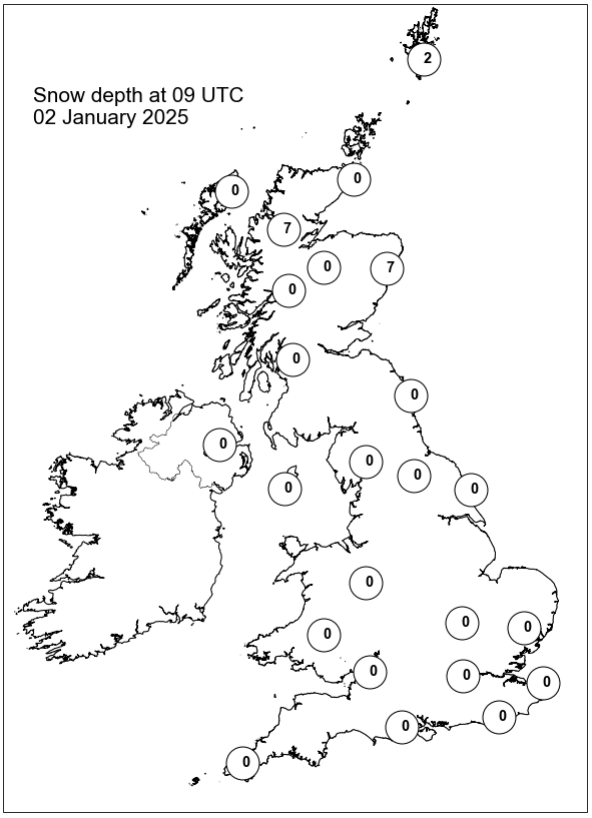

Daily Weather Summary for Friday 03 January 2025

This day's summary created 10/01/2025 03:09

Summary of the UK Weather for Friday 03 January 2025

Overnight saw wintry showers affecting Northern Scotland and Northern Ireland as well as a few around North Sea and Irish Sea coastal areas. Largely dry elsewhere with clear skies and a widespread and sharp frost. Temperatures widely falling below freezing. The lowest minimum temperature was -8.2 degrees Celsius in Benson, Oxfordshire. Wintry showers continued to feed into eastern, western coasts and northern parts of Scotland. A slow-moving frontal zone brought showers of rain, sleet and snow mixed to parts of Northern Ireland and northern England as it sank southwards. Largely dry with sunny spells elsewhere. The highest temperature recorded was 8.2 degrees Celsius at Chivenor, Devon.

Daily Extremes

Highest Maximum	**8.2°C** Chivenor (Devon, 6mAMSL)
Lowest Maximum	**-0.5°C** Loch Glascarnoch (Ross & Cromarty, 269mAMSL)
Highest Minimum	**5.6°C** Scilly: St Marys Airport (Isles Of Scilly, 31mAMSL)
Lowest Minimum	**-8.2°C** Benson (Oxfordshire, 57mAMSL)
Lowest Grass Minimum	**-11.5°C** Wisley (Surrey, 38mAMSL)
Most Rainfall	**10.3mm** Haighton Resr (Lancashire, 80mAMSL)
Most Sunshine	**7.5hr** Oxford (Oxfordshire, 63mAMSL)
Highest Gust	**42Kt 48mph** Fair Isle (Shetland, 57mAMSL) also Baltasound No 2 (Shetland, 15mAMSL)
Highest Gust (mountain)*	**62Kt 71mph** Cairnwell (Aberdeenshire, 928mAMSL)
Greatest Snow Depth at 0900 UTC	**8cm** Loch Glascarnoch (Ross & Cromarty, 269mAMSL) also Dyce (Aberdeenshire, 65mAMSL)

mAMSL refers to station elevation in metres above mean sea level.

*Mountain stations are above 500mAMSL.

Daily Weather Summary for Friday 03 January 2025

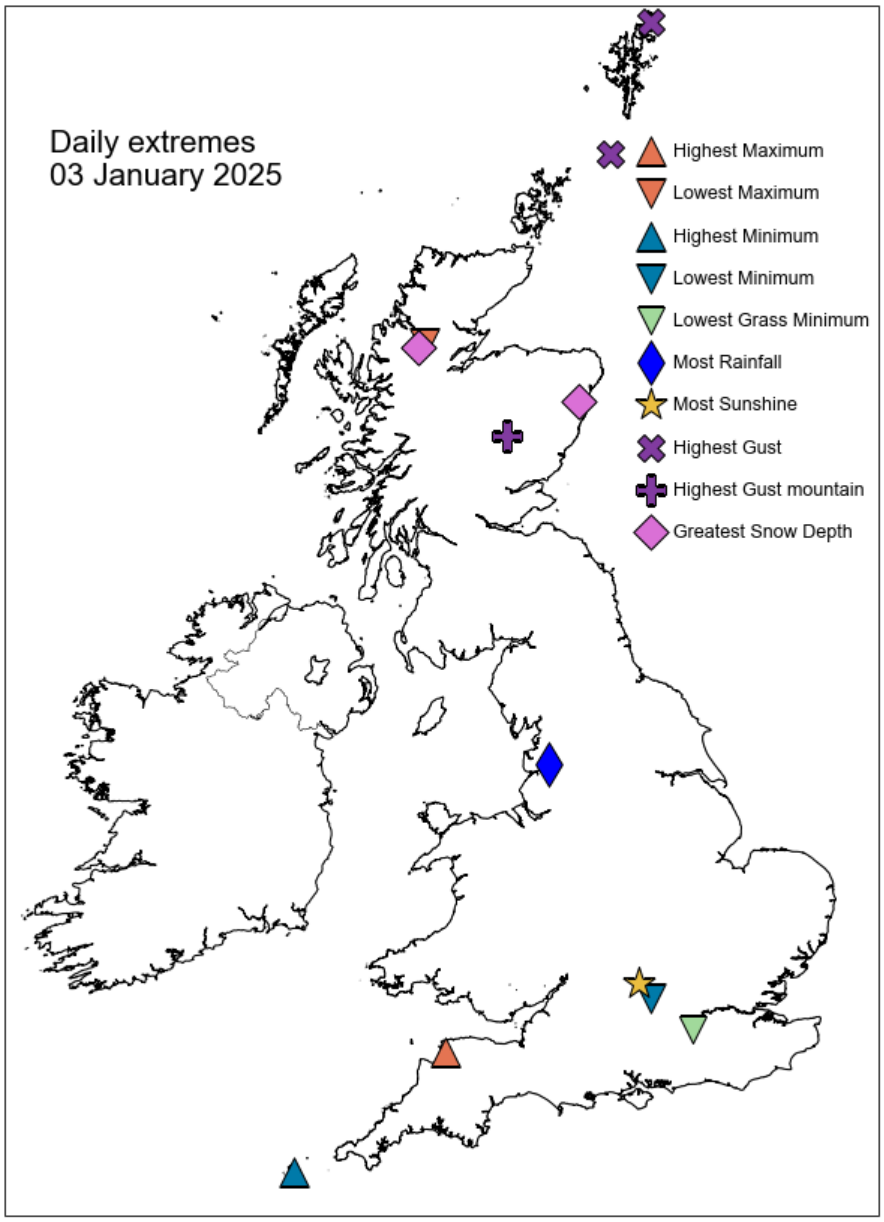

Daily Weather Summary for Friday 03 January 2025

North Atlantic and Europe analysis charts and satellite images at 0000 UTC

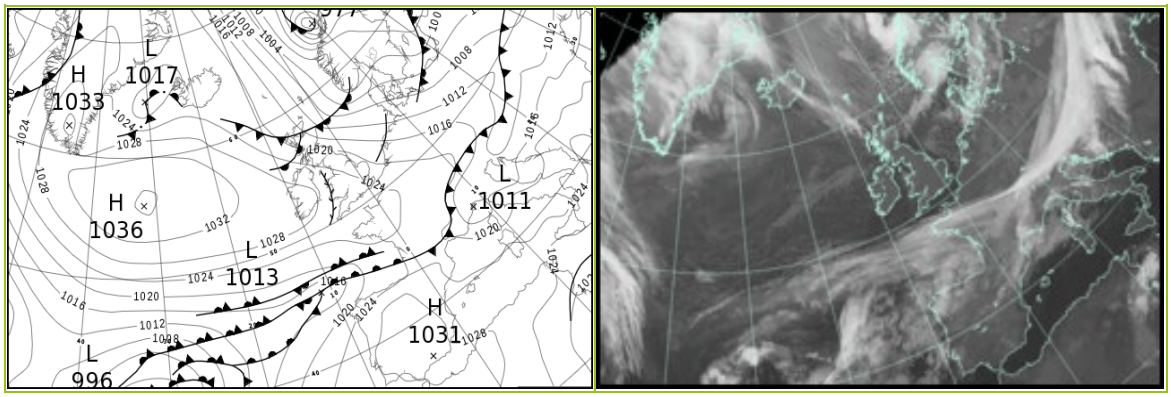

North Atlantic and Europe analysis charts and satellite images at 1200 UTC

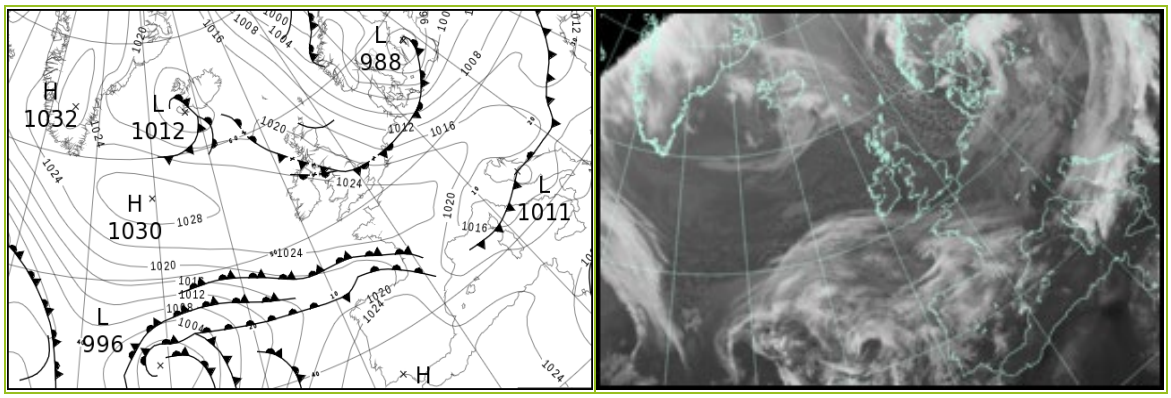

All satellite imagery copyright Met Office and EUMETSAT (European Organisation for the Exploitation of Meteorological Satellites). These show infra-red images from the geostationary MSG satellite. The rainfall rates are derived from both rain-radar and satellite data.

Daily Weather Summary for Friday 03 January 2025

UK satellite and rain-radar precipitation rates at (L) 0000 and (R) 1200 UTC



UK wind speed and direction at (L) 0000 and (R) 1200 UTC

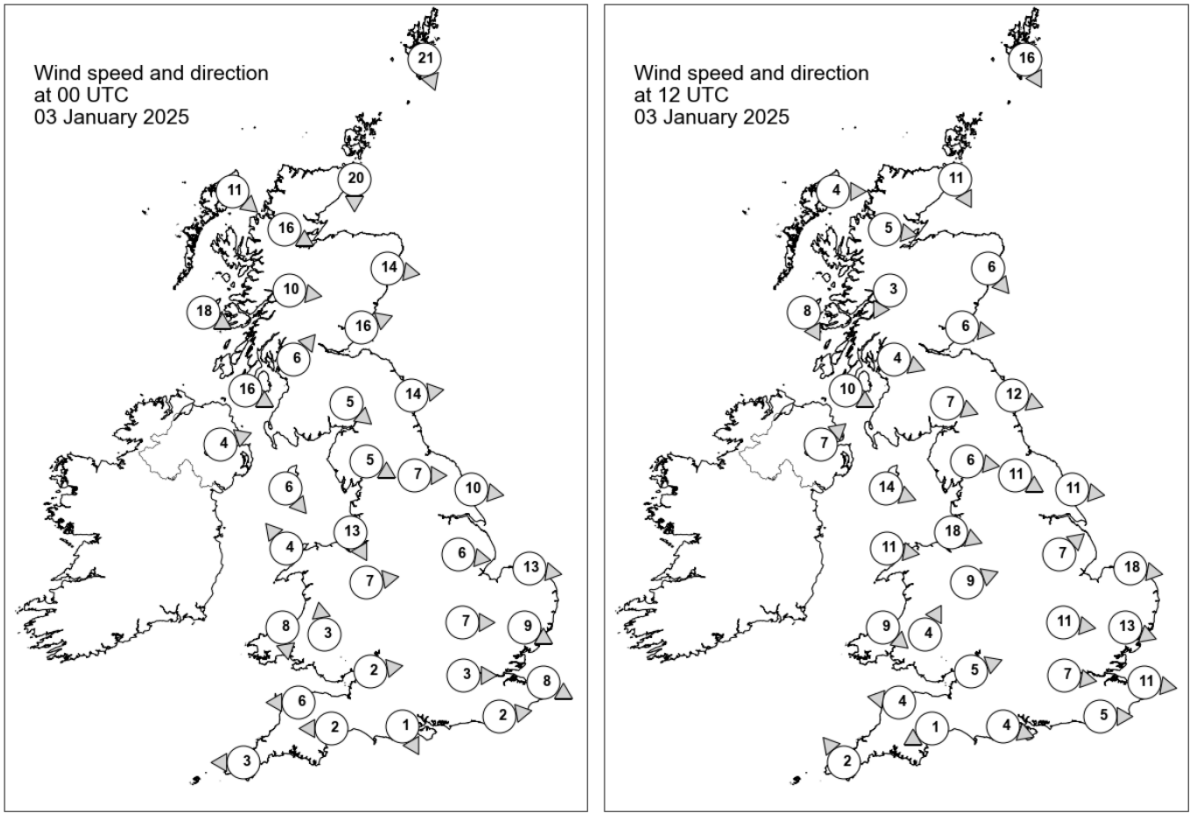

Daily Weather Summary for Friday 03 January 2025

Selected UK readings at (L) 0000 and (R) 1200 UTC

STATIONS		0000 UTC						1200 UTC					
NO	SITE	PRESS	WDIR	WSPD	CLOUD	TEMP	TDEW	PRESS	WDIR	WSPD	CLOUD	TEMP	TDEW
1	Lerwick	1010.8	NNW	21	1	-2.4	-6.8	1014.7	NNW	16	8	-1.5	-5.4
2	Wick	1014.2	N	20	7	1.2	-0.6	1017.6	NNW	11	8	0.6	-4.0
3	Stornoway	1018.5	NW	11	8	3.1	-0.6	1020.2	W	4	8	1.6	0.1
4	Loch Glascarnoch	1017.7	WNW	16	8	1.2	-0.1	1020.4	W	5	8	-0.8	-1.7
5	Aviemore	1017.0	-	-	8	0.3	-2.3	1020.3	-	-	8	0.5	-2.0
6	Dyce	1015.0	W	14	8	0.5	-1.2	1018.6	NW	6	8	0.6	-1.0
7	Tulloch Bridge	1019.4	W	10	8	0.8	-0.8	1021.4	NNE	3	3	-0.6	-1.9
8	Tiree	1022.0	WNW	18	7	5.8	0.7	1021.0	NNW	8	6	6.3	2.5
9	Leuchars	1017.7	WSW	16	0	-1.1	-4.9	1020.1	W	6	8	2.3	-1.9
10	Bishopton	1021.4	SW	6	4	1.1	-1.2	1020.7	WNW	4	0	4.2	0.5
11	Machrihanish	1023.4	WNW	16	8	4.6	1.7	1021.6	WNW	10	8	5.8	3.5
12	Boulmer	1019.1	W	14	0	-0.5	-4.2	1019.8	WNW	12	0	3.4	-0.3
13	Eskdalemuir	1022.8	NW	5	0	-4.6	-6.2	1020.8	WNW	7	0	3.6	-0.4
14	Aldergrove	1025.7	WSW	4	1	-0.5	-1.2	1023.5	SW	7	1	4.2	2.2
15	Shap	1023.4	WNW	5	0	-1.7	-6.0	1021.1	W	6	0	4.0	-1.4
16	Leeming	1022.2	W	7	0	-2.7	-5.3	1020.6	WNW	11	0	4.9	0.1
17	Ronaldsway	1025.0	NW	6	6	2.2	-0.2	1022.6	WNW	14	2	6.2	2.6
18	Bridlington	1020.9	W	10	0	-1.1	-4.5	1019.5	W	11	6	4.7	0.6
19	Crosby	1024.4	NNW	13	1	3.1	-1.7	1022.8	WNW	18	8	6.3	3.5
20	Valley	1025.7	SE	4	8	1.5	0.1	1024.6	W	11	8	6.2	3.4
21	Waddington	1023.1	W	6	0	-1.3	-4.6	1021.4	SW	7	0	2.9	-0.2
22	Shawbury	1025.0	W	7	3	-0.5	-1.7	1023.7	WSW	9	8	4.6	0.0
23	Weybourne	1021.2	W	13	2	0.6	-1.4	1020.1	W	18	0	4.2	1.4
24	Bedford	1024.1	W	7	0	-2.1	-3.8	1023.0	W	11	0	2.9	-1.1
25	Aberporth	1026.2	N	8	8	3.3	0.1	1025.7	NW	9	2	4.9	-0.2
26	Sennybridge	1027.3	S	3	0	-4.1	-4.7	1025.9	SSW	4	1	1.0	0.8
27	Wattisham	1022.8	WNW	9	0	-1.5	-4.5	1021.9	WNW	13	0	2.7	-0.7
28	Almondsbury	1026.1	W	2	0	-4.3	-4.9	1025.6	WSW	5	0	4.9	1.7
29	Heathrow	1024.6	W	3	0	-1.5	-3.2	1024.3	W	7	0	3.4	-1.2
30	Manston	1023.2	WNW	8	0	0.8	-2.8	1022.9	W	11	0	3.5	-0.5
31	Chivenor	1026.6	E	6	0	-1.3	-2.2	1026.4	E	4	4	2.8	0.5
32	Exeter	1026.5	E	2	0	-3.6	-4.2	1026.4	ENE	1	0	1.4	-0.9
33	Herstmonceux	1024.4	W	2	0	-2.3	-3.6	1024.6	W	5	0	2.5	-1.7
34	Hurn	1025.8	NNW	1	0	-3.6	-4.0	1025.9	WNW	4	0	3.7	1.3
35	Camborne	1026.9	E	3	0	1.3	-2.1	1026.8	SE	2	8	4.8	0.1

Daily Weather Summary for Friday 03 January 2025

Selected European readings at (L) 0000 and (R) 1200 UTC

STATIONS		0000 UTC						1200 UTC					
NO	SITE	PRESS	WDIR	WSPD	CLOUD	TEMP	TDEW	PRESS	WDIR	WSPD	CLOUD	TEMP	TDEW
1	Murmansk	983.9	SSW	8	6	-14.6	-16.5	989.2	S	4	5	-17.7	-20.0
2	Helsinki	990.6	WNW	8	2	-4.2	-5.7	992.6	SSW	2	8	-6.3	-7.3
3	Stockholm	996.2	WSW	4	-	-7.0	-8.4	993.5	-	0	-	-10.5	-11.4
4	Oslo	997.6	NNE	6	-	-7.8	-11.2	997.2	NNE	14	3	-3.1	-11.3
5	Reykjavik	1022.0	SW	3	6	-0.1	-0.3	1012.7	ENE	10	8	-0.4	-0.4
6	Moscow	992.5	WSW	2	8	1.7	0.5	1004.7	W	2	2	-3.0	-8.3
7	Kiev	1006.6	WNW	6	4	5.4	-0.2	1008.5	WNW	2	8	1.4	-1.1
8	Warsaw	1009.0	WSW	4	0	-1.3	-3.2	1007.5	WSW	6	7	0.8	-0.4
9	Berlin	1011.1	W	12	8	2.4	0.0	1008.1	WSW	14	7	3.1	-2.1
10	De Bilt	1017.9	WSW	4	3	1.6	0.4	1017.0	WSW	10	8	3.8	0.3
11	Dublin	1027.7	W	6	0	-1.9	-2.8	1025.5	WSW	12	2	1.5	-0.6
12	Cork	1028.8	NNW	6	1	-0.3	-1.5	1027.5	NNW	6	1	2.3	-1.1
13	Sofia	1023.1	N	2	9	-4.8	-4.8	1016.1	NE	4	6	3.4	0.1
14	Belgrade	1015.7	S	4	0	6.2	-0.7	1017.1	WNW	4	8	3.6	0.4
15	Budapest	-	-	-	-	-	-	-	-	-	-	-	-
16	Prague	1015.6	SW	4	-	-0.8	-1.6	1015.0	W	8	5	2.3	-2.0
17	Munich	1019.6	WNW	6	8	0.4	-0.5	1021.7	W	8	8	0.5	-2.4
18	Strasbourg	1021.8	S	5	8	0.7	0.4	1023.4	WNW	12	-	4.8	-1.9
19	Paris	1024.3	NNW	6	-	1.4	0.2	1025.5	WSW	4	2	4.0	0.0
20	Jersey	1025.6	NE	5	3	3.7	-1.2	1025.9	SE	3	8	6.2	-0.4
21	Milan	1012.7	SW	3	7	5.7	4.0	1014.5	N	1	0	10.5	1.0
22	Marseille	1020.0	N	4	8	8.4	7.3	1018.3	NW	13	-	9.3	2.4
23	Bordeaux	1023.5	NNE	7	8	6.7	6.3	1022.0	ESE	7	8	7.0	5.3
24	Rome	1020.9	SSW	15	4	14.2	9.9	1015.1	WSW	16	7	14.7	10.9
25	Ajaccio	1021.6	NE	4	8	9.4	8.6	1017.6	W	11	8	14.8	8.9
26	Barcelona	1023.5	N	12	-	5.4	0.8	1020.5	NNW	8	8	10.3	3.4
27	Majorca	1025.2	-	0	2	5.1	4.5	1021.3	WSW	15	7	16.3	8.8
28	Madrid	1030.1	-	0	7	1.4	0.5	1027.7	-	0	8	6.5	2.5
29	Lisbon	1027.7	NNE	3	-	10.9	8.0	1027.3	ENE	2	-	12.8	9.4
30	Athens	1024.1	NNE	2	-	10.6	7.5	1020.4	-	0	0	16.4	4.6
31	Malta	1022.8	E	8	1	13.7	10.9	1020.5	ENE	6	7	15.9	12.6
32	Gibraltar	1028.4	NNE	6	5	12.8	10.7	1027.8	W	3	0	15.5	10.8

Daily Weather Summary for Friday 03 January 2025

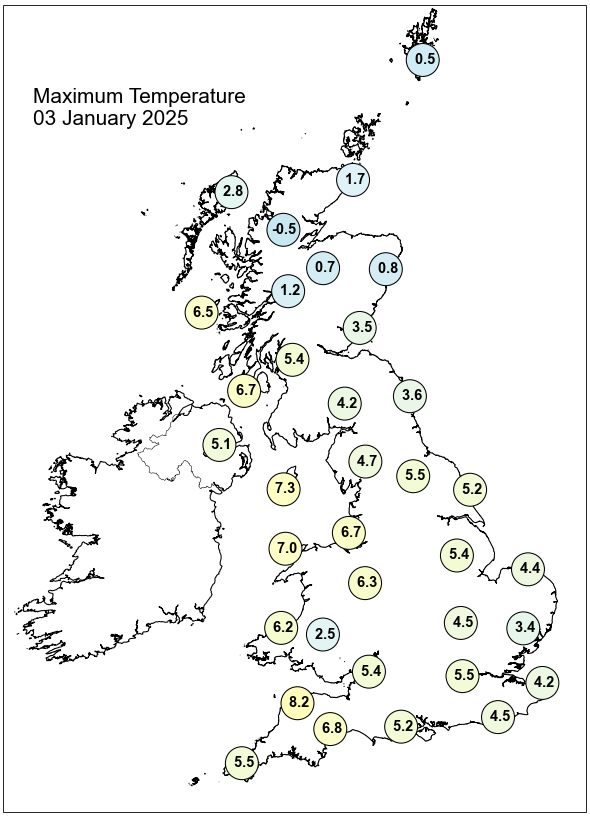

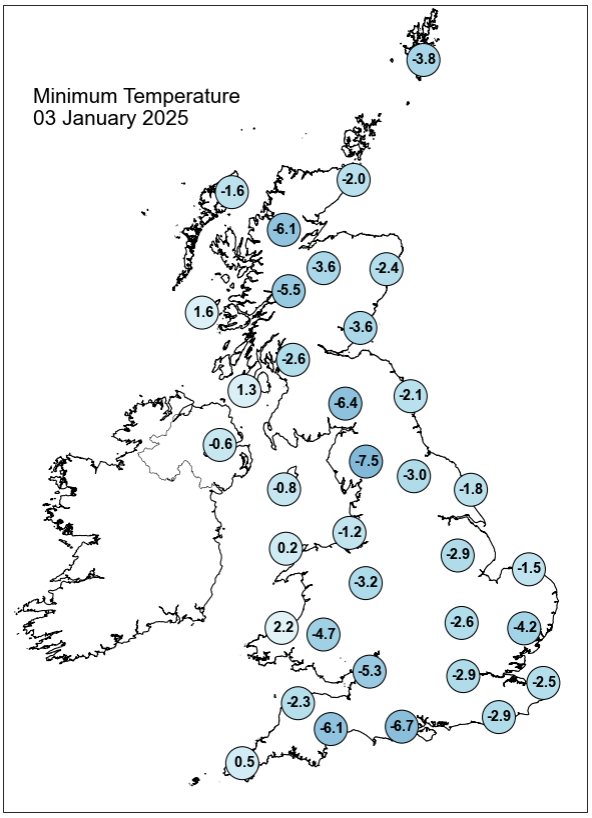

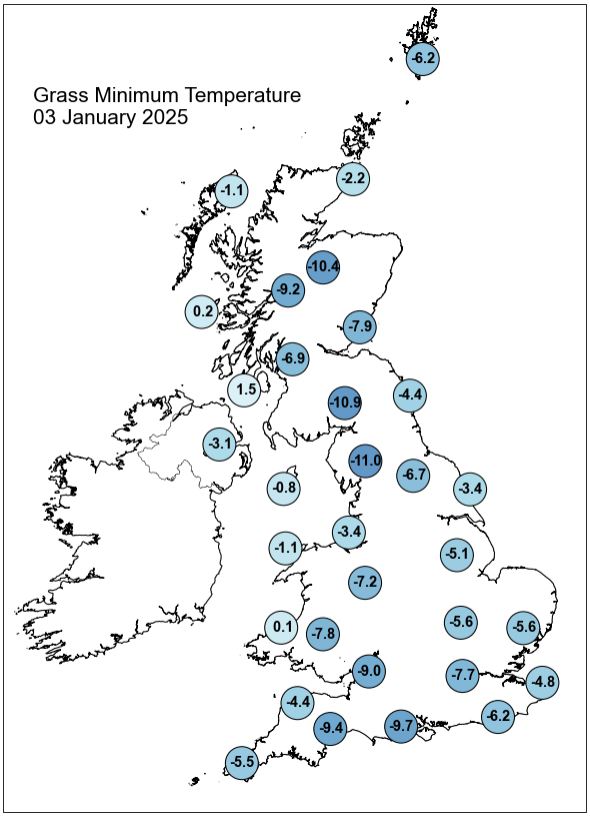

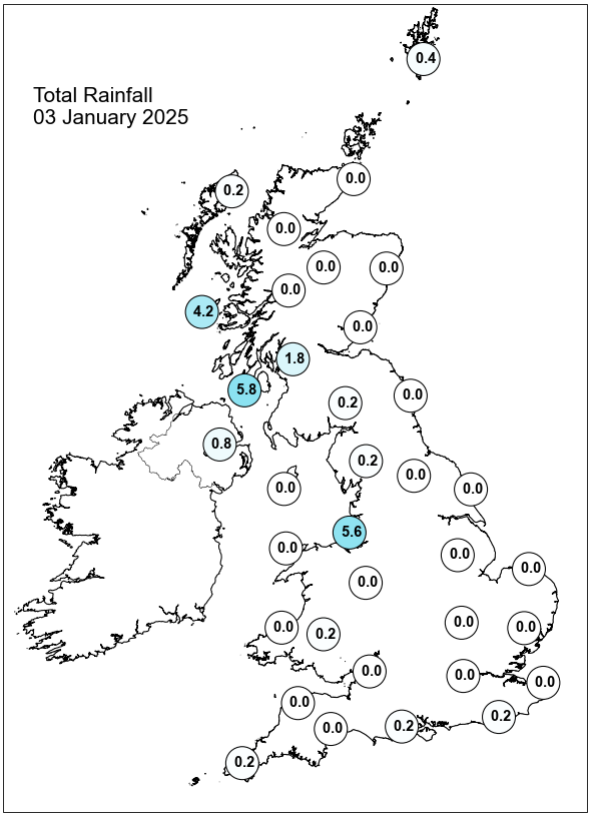

Daily Weather Summary for Friday 03 January 2025

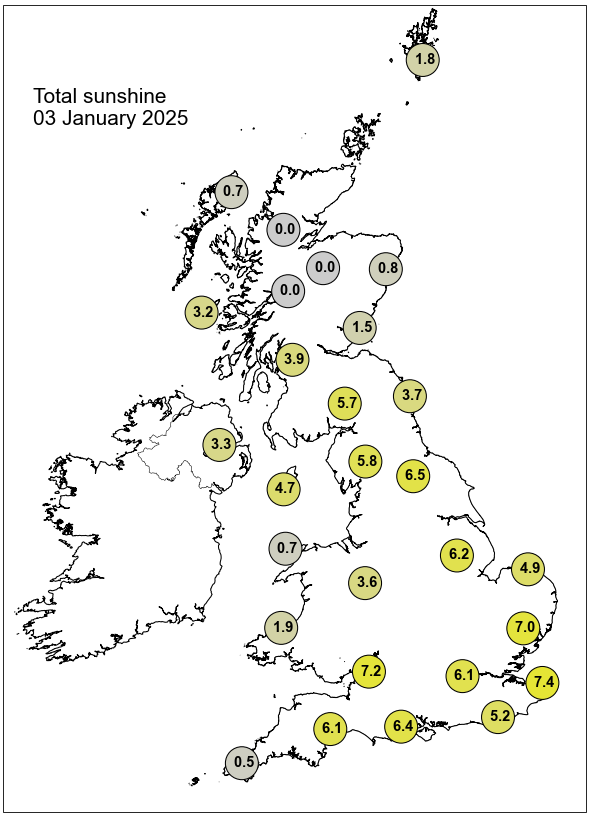

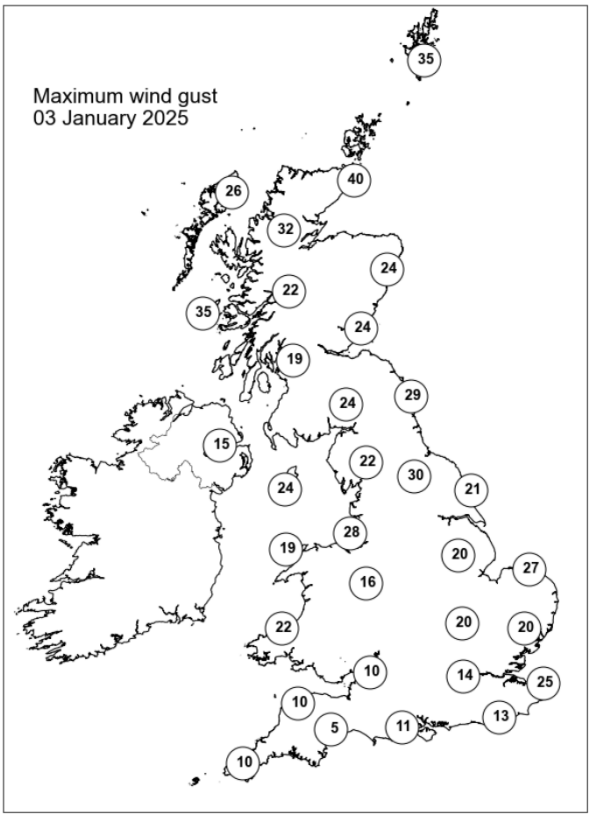

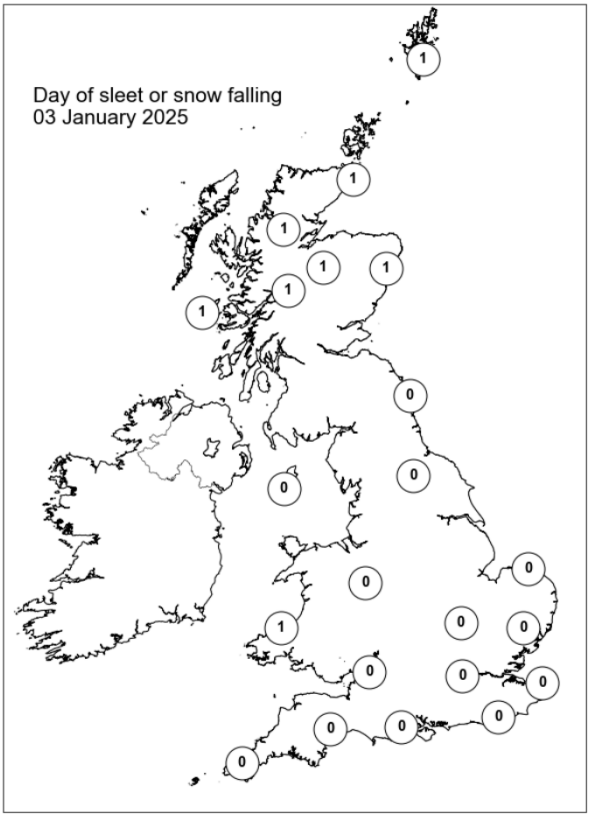

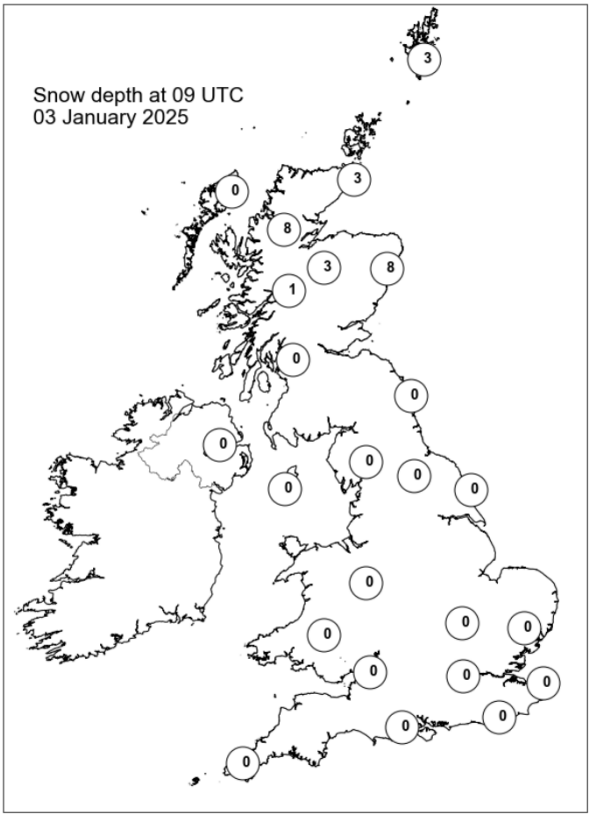

Daily Weather Summary for Saturday 04 January 2025

This day's summary created 11/01/2025 03:05

Summary of the UK Weather for Saturday 04 January 2025

The early hours of Saturday saw wintry showers affecting Scotland and Irish Sea and North Sea coastal areas with a few feeding inland through the Cheshire Gap into the Midlands. Largely clear skies elsewhere with a widespread frost and temperatures widely falling below freezing. Saturday morning started off cold and icy but also dry across the UK, with some isolated showers in the northwest of England and along the west coast of Scotland being the exceptions to this pattern. In the afternoon the weather was much the same as the morning for most parts, but in the southwest of England a north-eastward moving rain band arrived which brought rain and snow to Devon and Cornwall. In the evening, the rain band advanced further inland and it brought widespread snow across England and Wales.

Daily Extremes

Highest Maximum	**13.8°C** Teignmouth (Devon, 3mAMSL)
Lowest Maximum	**-3.4°C** Fyvie Castle (Aberdeenshire, 55mAMSL)
Highest Minimum	**6.0°C** Scilly: St Marys Airport (Isles Of Scilly, 31mAMSL)
Lowest Minimum	**-8.6°C** Aboyne No 2 (Aberdeenshire, 140mAMSL)
Lowest Grass Minimum	**-13.3°C** Aboyne No 2 (Aberdeenshire, 140mAMSL)
Most Rainfall	**67.7mm** White Barrow (Devon, 445mAMSL)
Most Sunshine	**5.4hr** Kinloss (Moray (in Grampian Region), 5mAMSL)
Highest Gust	**43Kt 49mph** Isle Of Portland (Dorset, 52mAMSL) also Camborne (Cornwall, 87mAMSL) also Wight: Needles Old Battery (Isle Of Wight, 80mAMSL)
Highest Gust (mountain)*	**32Kt 37mph** Great Dun Fell No 2 (Cumbria, 847mAMSL)
Greatest Snow Depth at 0900 UTC	**9cm** Oyne No 2 (Aberdeenshire, 116mAMSL)

mAMSL refers to station elevation in metres above mean sea level.

*Mountain stations are above 500mAMSL.

Daily Weather Summary for Saturday 04 January 2025

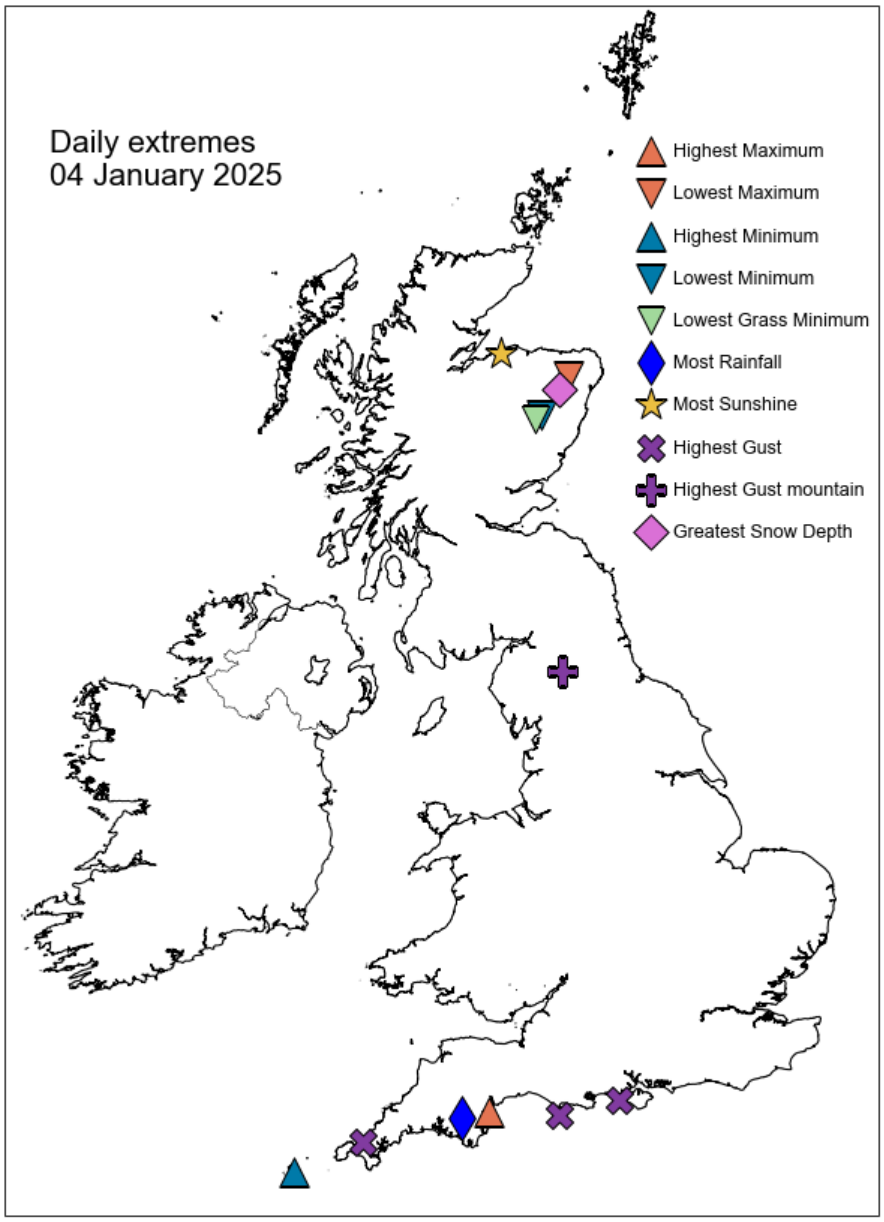

Daily Weather Summary for Saturday 04 January 2025

North Atlantic and Europe analysis charts and satellite images at 0000 UTC

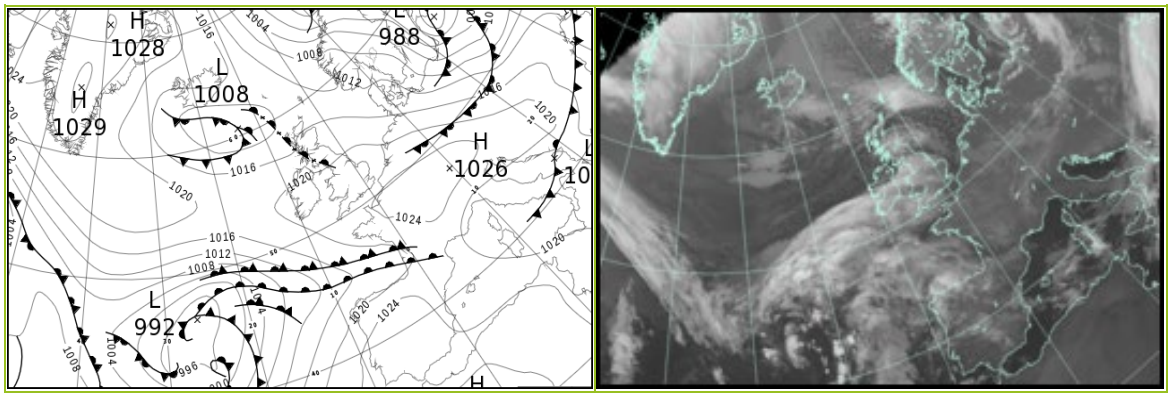

North Atlantic and Europe analysis charts and satellite images at 1200 UTC

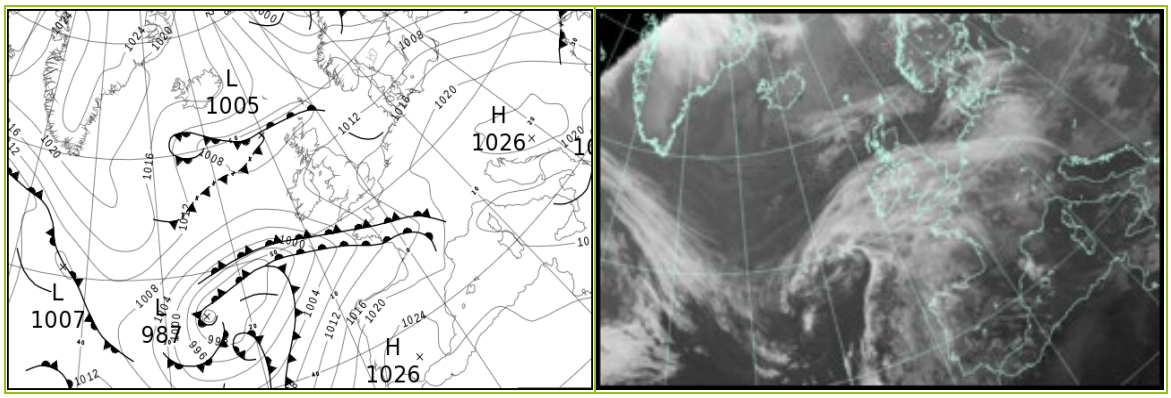

All satellite imagery copyright Met Office and EUMETSAT (European Organisation for the Exploitation of Meteorological Satellites). These show infra-red images from the geostationary MSG satellite. The rainfall rates are derived from both rain-radar and satellite data.

Daily Weather Summary for Saturday 04 January 2025

UK satellite and rain-radar precipitation rates at (L) 0000 and (R) 1200 UTC



UK wind speed and direction at (L) 0000 and (R) 1200 UTC

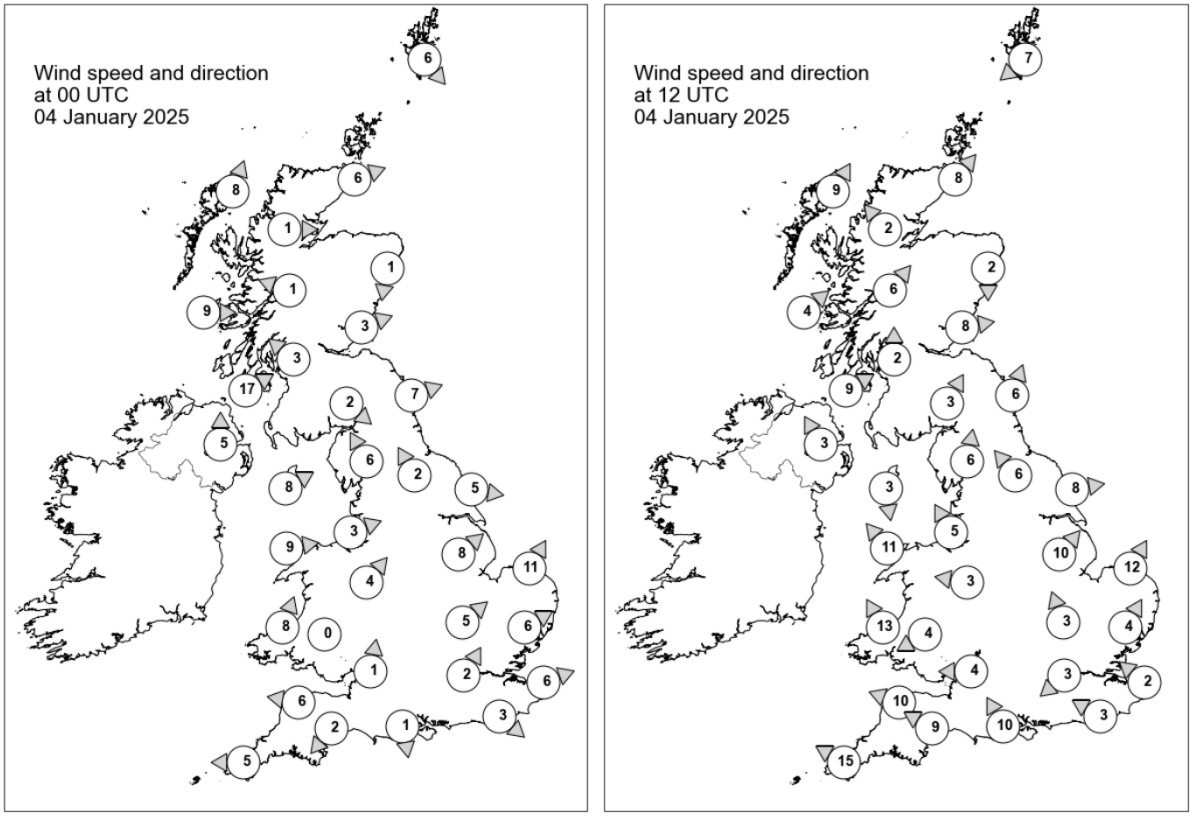

Daily Weather Summary for Saturday 04 January 2025

Selected UK readings at (L) 0000 and (R) 1200 UTC

STATIONS		0000 UTC						1200 UTC					
NO	SITE	PRESS	WDIR	WSPD	CLOUD	TEMP	TDEW	PRESS	WDIR	WSPD	CLOUD	TEMP	TDEW
1	Lerwick	1013.5	NW	6	8	-1.7	-4.0	1008.0	NE	7	8	0.7	-2.9
2	Wick	1015.6	WSW	6	7	-2.3	-4.4	1007.8	SW	8	8	2.8	-0.1
3	Stornoway	1014.3	SSW	8	8	2.4	1.8	1007.8	SSW	9	8	4.1	2.6
4	Loch Glascarnoch	1017.2	W	1	8	-4.9	-5.7	1010.3	SE	2	3	-4.0	-4.8
5	Aviemore	1017.3	-	-	8	-2.7	-3.3	1010.3	-	-	3	0.6	-1.1
6	Dyce	1017.6	N	1	8	-5.4	-6.0	1010.7	N	2	0	-4.7	-5.7
7	Tulloch Bridge	1018.2	ESE	1	8	-1.6	-2.0	1011.3	SW	6	7	1.5	0.4
8	Tiree	1016.7	W	9	8	4.3	2.5	1010.0	SW	4	2	4.0	2.6
9	Leuchars	1017.8	WSW	3	8	-1.2	-2.2	1011.3	W	8	8	2.3	1.1
10	Bishopton	1018.1	SE	3	8	-0.3	-0.5	1011.9	S	2	8	1.1	1.0
11	Machrihanish	1018.0	WSW	17	8	5.1	3.5	1011.4	WSW	9	5	5.5	3.0
12	Boulmer	1019.0	WSW	7	6	-0.9	-2.1	1012.2	SSW	6	2	3.4	0.1
13	Eskdalemuir	1019.8	NW	2	8	-	-2.6	1013.6	SSW	3	8	1.1	0.8
14	Aldergrove	1020.2	S	5	8	1.2	0.9	1012.8	SSE	3	0	0.4	0.4
15	Shap	1020.0	SSE	6	8	1.6	0.5	1014.2	S	6	8	1.5	0.6
16	Leeming	1020.2	SSE	2	8	-0.3	-1.4	1014.3	SE	6	2	1.9	0.7
17	Ronaldsway	1020.2	WSW	8	8	5.2	2.5	1013.0	N	3	7	3.3	1.4
18	Bridlington	1020.1	W	5	7	-0.8	-2.4	1014.3	W	8	8	3.2	1.5
19	Crosby	1021.0	WSW	3	8	3.9	2.8	1014.2	SSE	5	4	3.7	1.1
20	Valley	1021.3	W	9	6	4.5	0.7	1013.3	SE	11	8	4.6	2.4
21	Waddington	1021.6	SW	8	8	1.6	0.7	1015.6	SW	10	0	2.2	-0.6
22	Shawbury	1022.1	SW	4	7	0.3	-0.8	1015.0	E	3	8	1.2	0.0
23	Weybourne	1021.6	SSW	11	0	0.0	-0.3	1015.9	SSW	12	0	1.8	0.1
24	Bedford	1022.7	SW	5	0	0.1	-1.0	1016.3	SSE	3	3	1.1	-0.2
25	Aberporth	1022.6	SSW	8	0	0.4	-1.9	1012.8	SSE	13	8	2.9	-0.8
26	Sennybridge	1023.5	-	0	2	-1.4	-1.9	1014.7	ENE	4	8	-1.5	-2.2
27	Wattisham	1022.9	WSW	6	3	-1.7	-2.6	1017.0	SSW	4	1	1.3	-0.5
28	Almondsbury	1023.5	S	1	0	-3.5	-3.9	1015.0	E	4	7	1.6	0.0
29	Heathrow	1023.4	SSW	2	4	-1.3	-2.8	1016.5	NE	3	8	1.7	0.4
30	Manston	1023.5	WSW	6	4	-1.0	-2.2	1017.1	SE	2	8	4.4	1.8
31	Chivenor	1023.2	E	6	0	-0.2	-1.2	1012.9	ESE	10	8	3.6	0.7
32	Exeter	1023.2	NE	2	8	-3.6	-3.9	1013.2	ESE	9	8	4.8	0.3
33	Herstmonceux	1023.7	NW	3	0	-0.2	-1.7	1016.6	ESE	3	8	4.0	1.7
34	Hurn	1023.8	N	1	3	-5.3	-6.0	1014.9	SSE	10	8	5.2	-2.1
35	Camborne	1022.8	E	5	8	3.4	-0.7	1010.6	ESE	15	8	5.5	0.6

Daily Weather Summary for Saturday 04 January 2025

Selected European readings at (L) 0000 and (R) 1200 UTC

STATIONS		0000 UTC						1200 UTC					
NO	SITE	PRESS	WDIR	WSPD	CLOUD	TEMP	TDEW	PRESS	WDIR	WSPD	CLOUD	TEMP	TDEW
1	Murmansk	993.4	SSW	8	3	-22.2	-24.9	994.9	S	10	7	-19.7	-22.1
2	Helsinki	996.1	NNW	6	3	-14.8	-16.2	998.2	WSW	4	8	-7.1	-8.2
3	Stockholm	1003.3	W	8	-	-8.9	-10.9	1003.7	W	8	-	-4.4	-8.7
4	Oslo	1008.4	NNE	2	-	-12.4	-14.7	1006.6	ENE	2	1	-7.8	-10.3
5	Reykjavik	1013.0	ESE	2	8	-1.2	-1.6	1015.4	NE	5	5	-4.6	-6.8
6	Moscow	1004.7	S	2	8	-2.8	-8.9	999.1	SSE	4	8	-3.1	-6.2
7	Kiev	1008.8	WSW	6	5	-1.8	-4.2	1010.2	WNW	12	7	-0.7	-8.6
8	Warsaw	1008.3	W	12	2	-2.5	-6.9	1018.3	WNW	14	2	-1.6	-8.8
9	Berlin	1015.2	WNW	14	7	-0.3	-2.6	1019.4	SW	6	8	0.1	-2.2
10	De Bilt	1021.2	SW	4	8	1.7	0.7	1017.9	SSW	6	8	3.2	1.6
11	Dublin	1021.7	WSW	6	7	1.4	-0.9	1012.6	E	4	7	0.7	-1.0
12	Cork	1022.1	NNE	4	5	-0.3	-1.2	1009.4	E	8	7	3.0	2.3
13	Sofia	1017.0	WNW	8	8	1.1	-2.3	1023.8	W	4	2	2.6	-4.4
14	Belgrade	1022.3	WSW	4	8	-0.3	-0.4	1026.6	SSW	2	8	-0.5	-1.2
15	Budapest	-	-	-	-	-	-	-	-	-	-	-	-
16	Prague	1019.4	W	6	-	-0.9	-2.9	1022.1	SW	6	7	1.0	-4.4
17	Munich	1025.8	SW	6	0	-3.3	-5.4	1022.3	NNE	2	8	-0.5	-5.7
18	Strasbourg	1026.3	SSE	2	-	-3.9	-4.9	1020.9	SSE	3	6	1.3	-2.8
19	Paris	1025.5	SSW	4	9	-2.7	-3.0	1018.0	ESE	8	7	1.4	-2.2
20	Jersey	1023.2	ESE	7	5	1.3	-1.9	1012.8	ESE	14	8	2.7	-0.3
21	Milan	1019.7	E	2	6	5.2	3.9	1022.7	ENE	3	6	5.3	2.6
22	Marseille	1020.4	SSW	2	-	-0.5	-2.6	1020.7	WNW	2	8	6.1	0.8
23	Bordeaux	1018.8	ESE	7	8	6.8	6.8	1016.6	W	12	8	13.5	13.0
24	Rome	1016.3	NNE	2	0	8.1	7.2	1019.1	N	2	0	13.3	7.8
25	Ajaccio	1018.3	NE	6	-	5.6	3.6	1020.2	WSW	4	-	14.9	6.7
26	Barcelona	1021.3	N	8	5	9.6	5.2	1020.6	N	7	6	14.3	8.0
27	Majorca	1021.6	NNE	3	4	6.3	5.6	1021.5	WSW	8	4	16.9	10.8
28	Madrid	1028.2	-	0	3	1.6	1.6	1026.1	-	0	9	5.9	5.5
29	Lisbon	1025.4	E	3	-	11.7	11.7	1022.7	E	3	-	13.3	12.1
30	Athens	1018.3	N	3	-	11.3	7.5	1017.1	N	3	-	16.2	8.1
31	Malta	1020.6	W	5	7	12.0	10.0	1020.0	W	13	7	15.9	12.3
32	Gibraltar	1026.6	WSW	6	7	13.7	9.9	1025.4	W	10	1	17.0	11.9

Daily Weather Summary for Saturday 04 January 2025

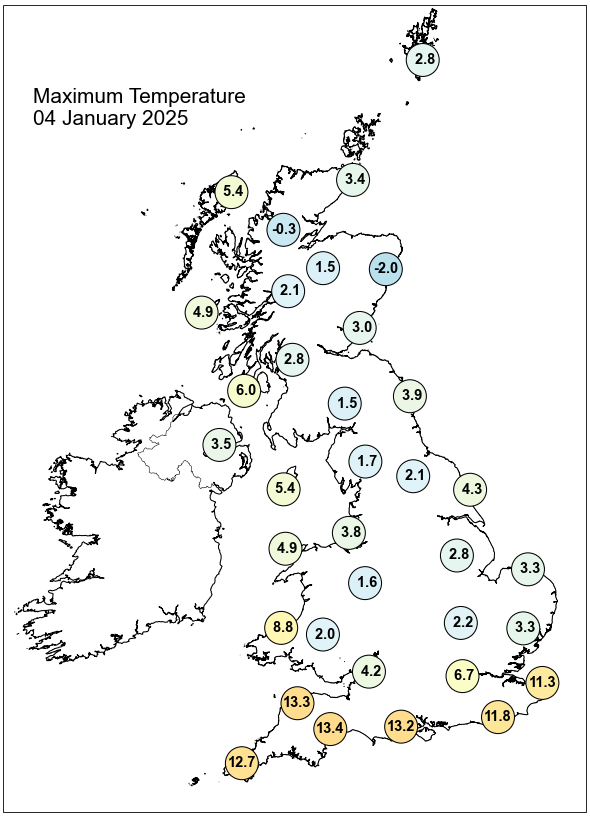

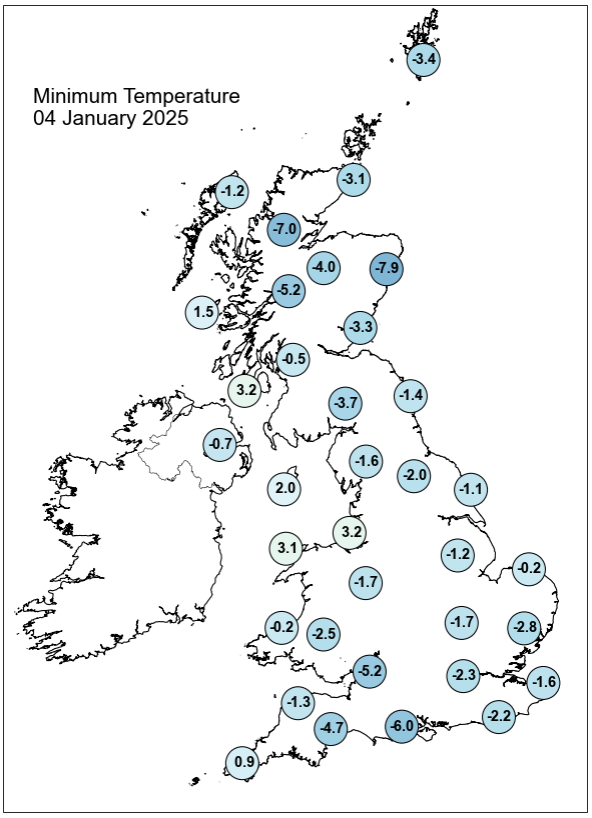

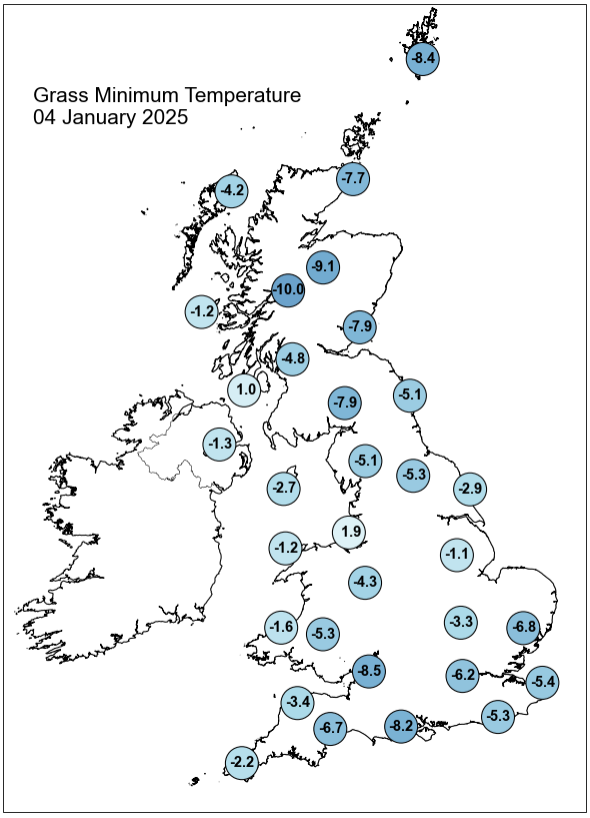

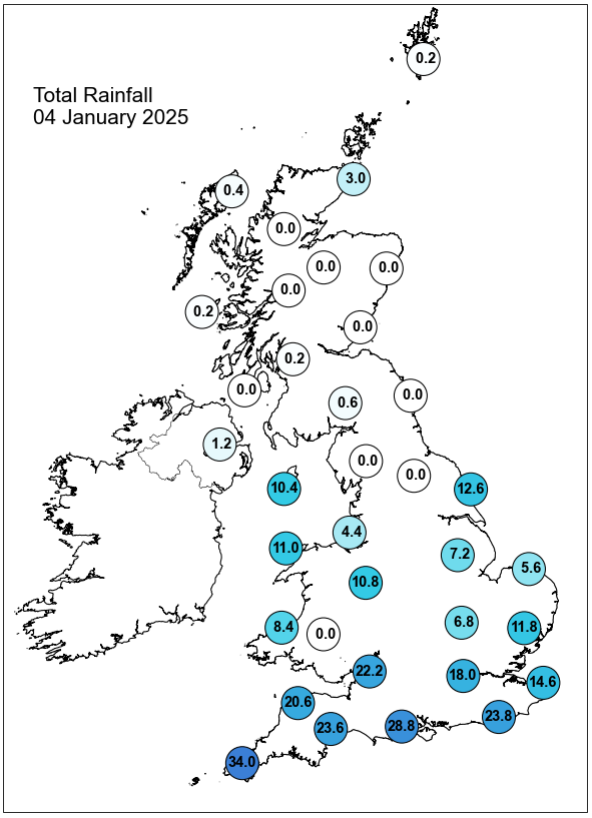

Daily Weather Summary for Saturday 04 January 2025

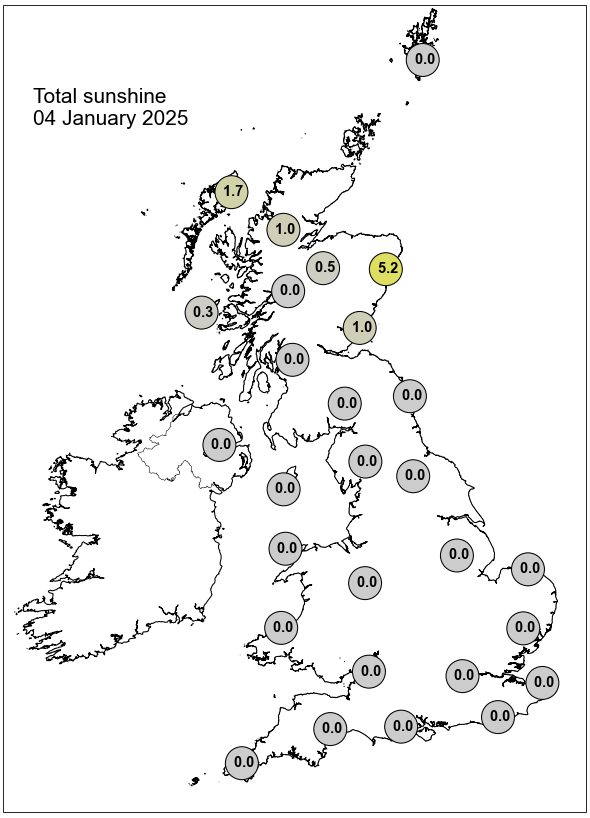

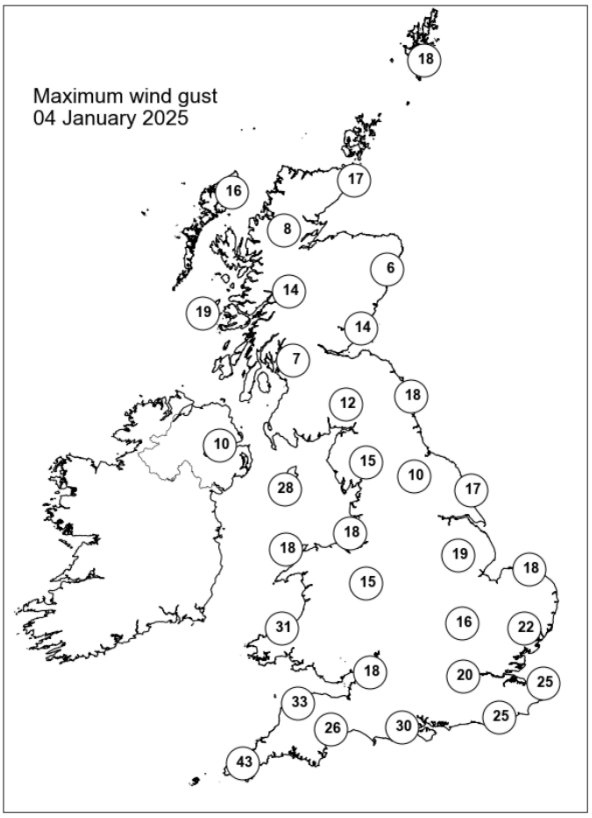

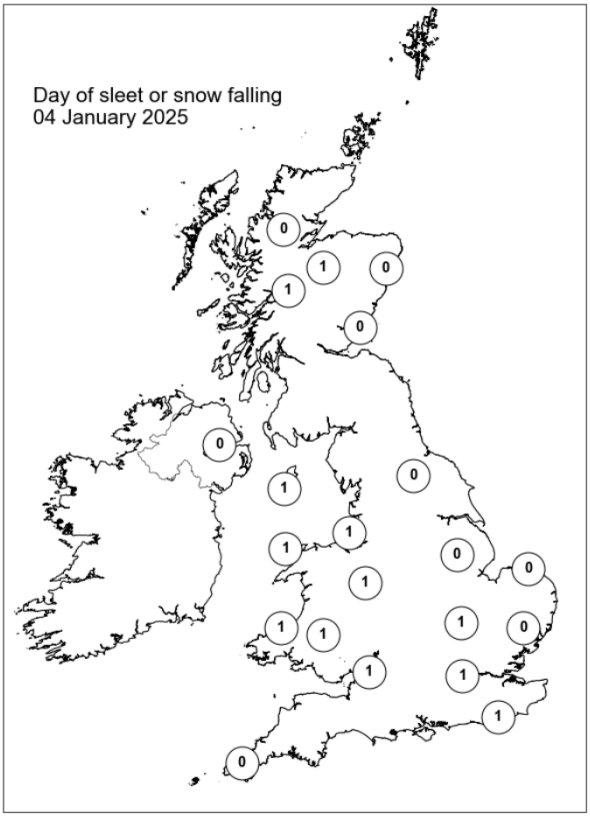

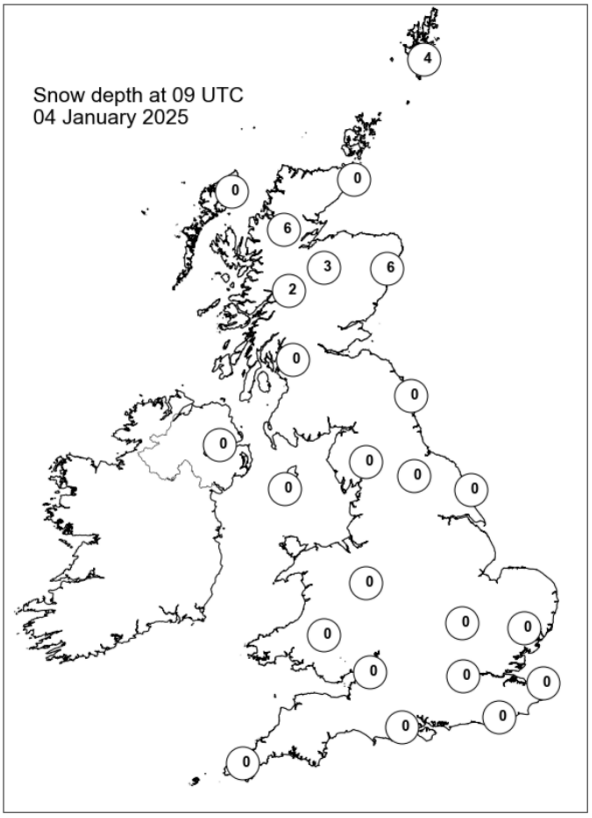

Daily Weather Summary for Sunday 05 January 2025

This day's summary created 12/01/2025 03:09

Summary of the UK Weather for Sunday 05 January 2025

A low pressure centred to the southwest of the UK was slowly tracking easterly overnight and its associated occlusion brought widespread cloud and a mixture of rain, freezing rain, sleet and snow to much of England, southern Scotland and western parts of Northern Ireland. Elsewhere saw some dry spells, mainly across Scotland and eastern Northern Ireland. Another cold and icy night for north-eastern Scotland but milder elsewhere. Sunday morning saw large amounts of snowfall in northern England and southern Scotland, while in central England and Wales there was also a lot of precipitation but it fell as rain instead. There were also spells of rain in southern England and Northern Ireland, though these were less frequent and widespread, while central and northern Scotland remained mostly dry. Sunday was a cold January day for anywhere north of the midlands but south of this area it was actually rather mild of the time of year.

Daily Extremes

Highest Maximum	**14.4°C** Westonzoyland (Somerset, 3mAMSL)
Lowest Maximum	**-2.3°C** Aviemore (Inverness-shire, 228mAMSL)
Highest Minimum	**5.5°C** Teignmouth (Devon, 3mAMSL)
Lowest Minimum	**-11.1°C** Loch Glascarnoch (Ross & Cromarty, 269mAMSL)
Lowest Grass Minimum	**-12.6°C** Braemar No 2 (Aberdeenshire, 327mAMSL)
Most Rainfall	**79.5mm** White Barrow (Devon, 445mAMSL)
Most Sunshine	**3.8hr** Lyth No 2 (Caithness, 24mAMSL)
Highest Gust	**53Kt 61mph** Wight: Needles Old Battery (Isle Of Wight, 80mAMSL)
Highest Gust (mountain)*	**55Kt 63mph** Great Dun Fell No 2 (Cumbria, 847mAMSL)
Greatest Snow Depth at 0900 UTC	**22cm** Copley (Durham, 253mAMSL)

mAMSL refers to station elevation in metres above mean sea level.

*Mountain stations are above 500mAMSL.

Daily Weather Summary for Sunday 05 January 2025

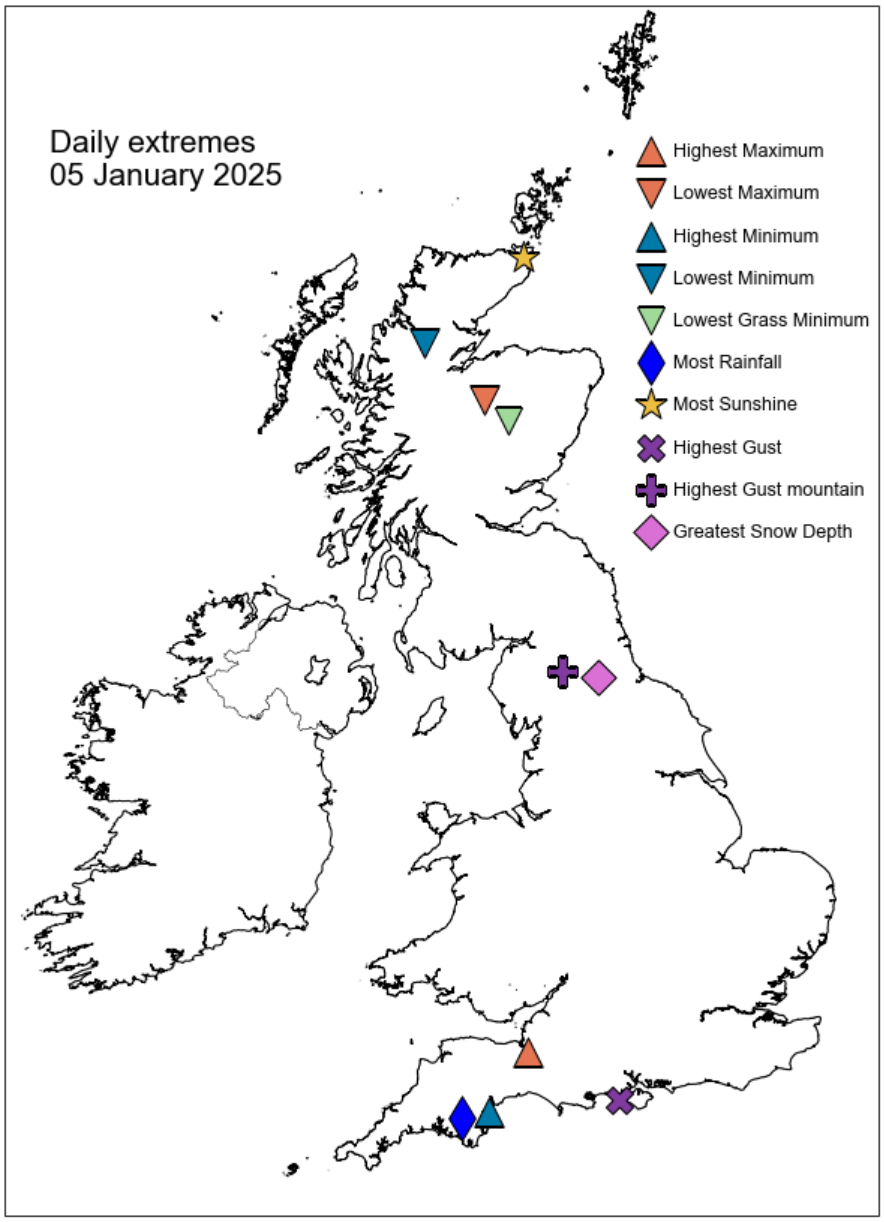

Daily Weather Summary for Sunday 05 January 2025

North Atlantic and Europe analysis charts and satellite images at 0000 UTC

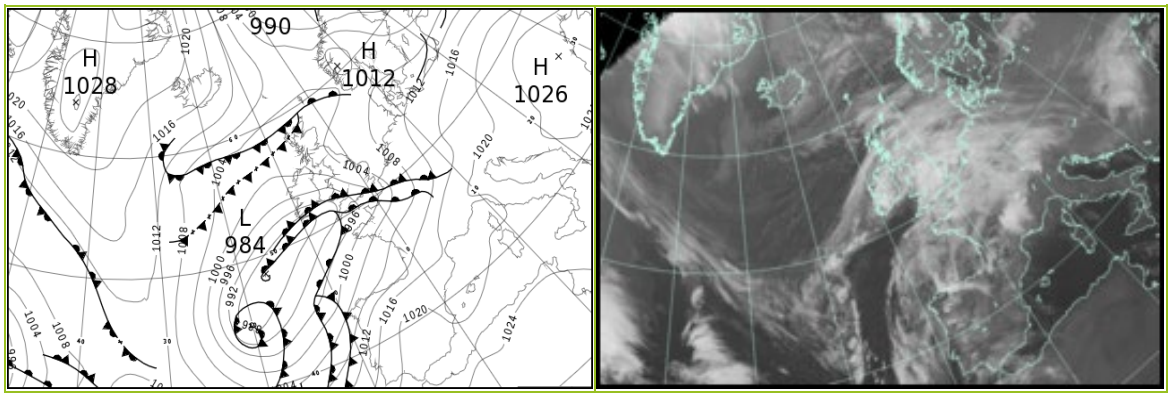

North Atlantic and Europe analysis charts and satellite images at 1200 UTC

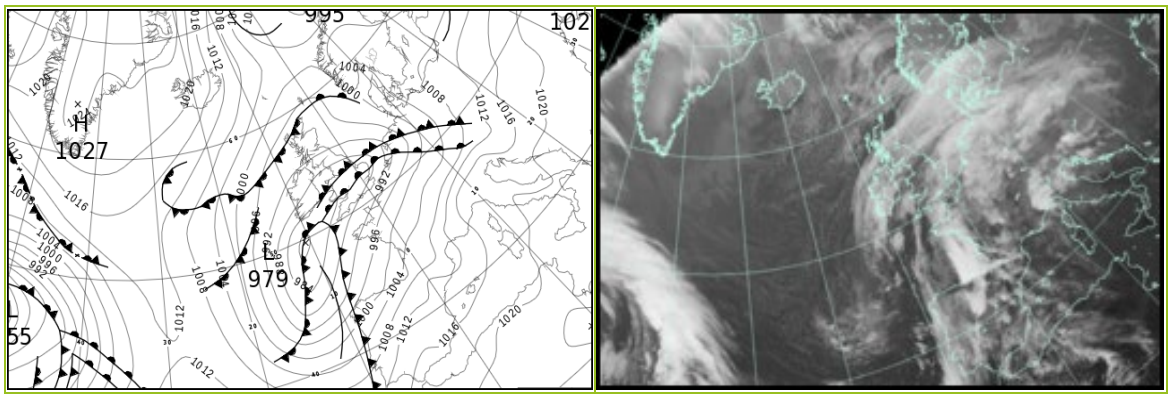

All satellite imagery copyright Met Office and EUMETSAT (European Organisation for the Exploitation of Meteorological Satellites). These show infra-red images from the geostationary MSG satellite. The rainfall rates are derived from both rain-radar and satellite data.

Daily Weather Summary for Sunday 05 January 2025

UK satellite and rain-radar precipitation rates at (L) 0000 and (R) 1200 UTC



UK wind speed and direction at (L) 0000 and (R) 1200 UTC

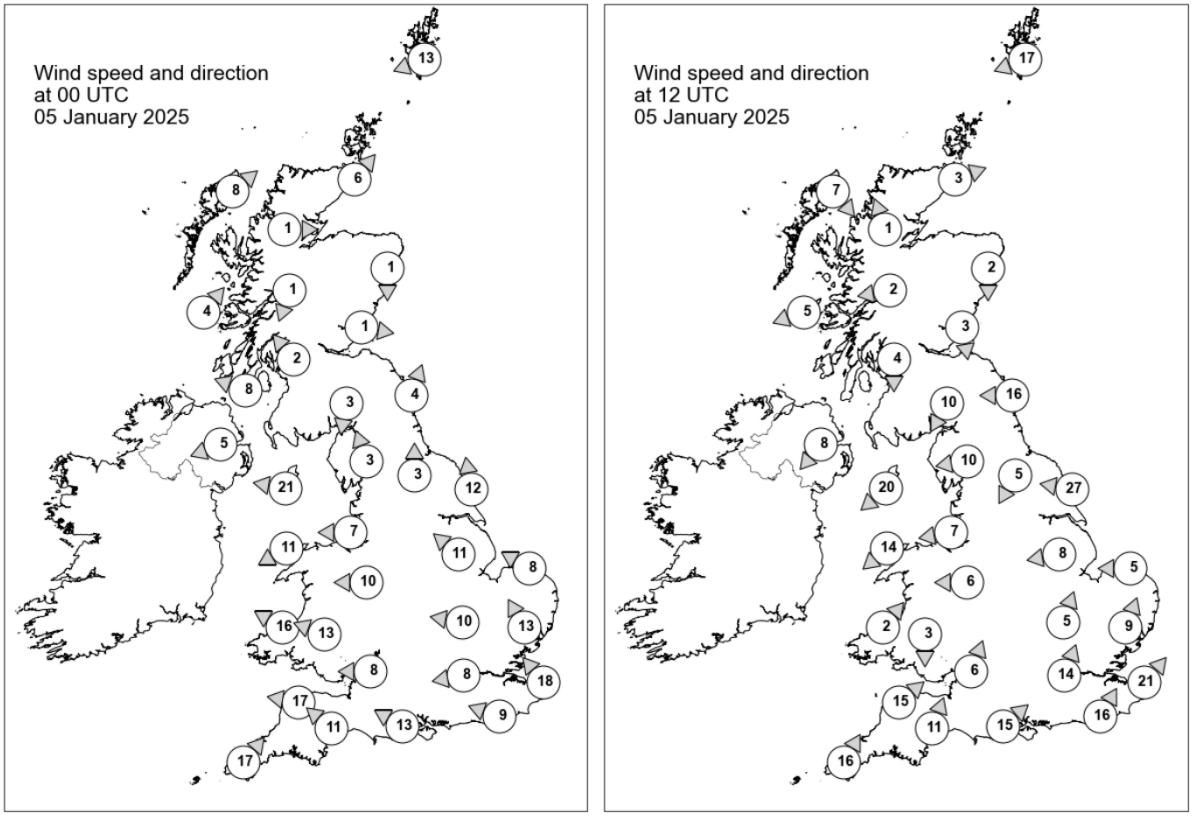

Daily Weather Summary for Sunday 05 January 2025

Selected UK readings at (L) 0000 and (R) 1200 UTC

STATIONS		0000 UTC						1200 UTC					
NO	SITE	PRESS	WDIR	WSPD	CLOUD	TEMP	TDEW	PRESS	WDIR	WSPD	CLOUD	TEMP	TDEW
1	Lerwick	1003.2	ENE	13	6	1.9	-0.5	995.8	ENE	17	8	3.1	0.8
2	Wick	1001.5	SW	6	7	3.0	0.0	994.2	WSW	3	0	-0.6	-1.6
3	Stornoway	1001.2	SW	8	8	2.9	2.2	993.6	NW	7	5	3.3	2.5
4	Loch Glascarnoch	1004.1	W	1	0	-9.2	-10.4	995.9	SSE	1	0	-8.7	-10.2
5	Aviemore	1003.5	-	-	8	-2.1	-2.6	995.3	-	-	8	-3.6	-4.1
6	Dyce	1003.6	N	1	2	-7.6	-8.5	995.2	N	2	8	-5.9	-6.7
7	Tulloch Bridge	1003.8	NNE	1	8	-0.9	-1.3	995.7	E	2	8	-2.7	-3.2
8	Tiree	1001.6	SW	4	8	3.7	2.0	993.7	ENE	5	0	1.3	-0.1
9	Leuchars	1003.7	W	1	8	-0.8	-1.4	994.1	N	3	8	0.5	0.1
10	Bishopton	1003.1	SE	2	8	-0.5	-0.7	993.2	N	4	8	1.0	0.1
11	Machrihanish	1001.5	ESE	8	8	3.7	2.2	991.5	-	-	4	3.4	0.3
12	Boulmer	1004.3	SSW	4	8	-0.1	-0.8	991.7	E	16	8	4.0	2.6
13	Eskdalemuir	1003.7	N	3	8	-0.6	-1.1	991.6	NNE	10	8	0.4	-0.1
14	Aldergrove	1000.1	ENE	5	8	2.9	1.2	989.8	NE	8	8	2.9	0.8
15	Shap	1003.7	SSE	3	-	-0.3	-1.5	989.1	E	10	8	0.7	-0.2
16	Leeming	1004.7	S	3	8	0.1	-0.7	988.9	NNE	5	8	1.1	0.2
17	Ronaldsway	1000.4	E	21	8	2.7	1.3	987.3	NE	20	8	2.8	1.5
18	Bridlington	1004.4	S	12	8	4.2	1.5	987.5	E	27	8	4.1	3.4
19	Crosby	1001.1	E	7	8	0.6	-0.1	986.0	E	7	8	1.2	0.6
20	Valley	997.4	ENE	11	8	1.8	0.9	984.3	NE	14	8	3.0	1.9
21	Waddington	1004.4	SE	11	8	0.9	-0.2	986.1	E	8	8	2.9	2.5
22	Shawbury	1000.3	E	10	8	0.4	0.2	985.9	E	6	8	1.1	0.9
23	Weybourne	1004.7	ESE	8	8	3.2	0.5	986.0	E	5	8	4.9	4.6
24	Bedford	1002.3	E	10	8	0.2	-0.1	985.3	SSW	5	8	6.0	6.0
25	Aberporth	993.4	ESE	16	8	1.9	0.9	983.0	SW	2	8	6.9	6.9
26	Sennybridge	997.4	ESE	13	8	0.0	-0.1	985.3	N	3	8	0.2	0.1
27	Wattisham	1004.1	SSE	13	8	0.4	-0.4	986.5	SSW	9	8	8.4	8.2
28	Almondsbury	997.7	E	8	8	1.0	0.6	984.8	SSW	6	8	12.2	12.2
29	Heathrow	1001.3	E	8	8	0.3	0.0	986.9	SSW	14	8	12.2	11.4
30	Manston	1004.1	SE	18	8	1.1	0.4	989.0	SW	21	8	11.5	10.5
31	Chivenor	993.3	E	17	8	4.8	4.3	984.9	SW	15	8	12.5	12.0
32	Exeter	994.7	SE	11	8	6.5	5.9	986.2	SSW	11	8	13.7	12.6
33	Herstmonceux	1001.5	ESE	9	8	2.8	2.3	989.2	SSW	16	8	11.6	11.2
34	Hurn	997.8	ESE	13	8	4.1	3.6	987.6	SW	15	8	12.9	12.6
35	Camborne	993.0	SW	17	8	12.5	12.2	985.7	SSW	16	8	12.4	12.1

Daily Weather Summary for Sunday 05 January 2025

Selected European readings at (L) 0000 and (R) 1200 UTC

STATIONS		0000 UTC						1200 UTC					
NO	SITE	PRESS	WDIR	WSPD	CLOUD	TEMP	TDEW	PRESS	WDIR	WSPD	CLOUD	TEMP	TDEW
1	Murmansk	992.0	SSW	10	8	-15.6	-17.7	991.9	S	8	7	-12.7	-14.5
2	Helsinki	998.1	W	8	7	-4.3	-5.6	1003.7	NW	4	0	-8.2	-11.2
3	Stockholm	1003.5	W	6	-	-7.0	-9.4	1005.5	WSW	4	-	-5.5	-9.1
4	Oslo	1006.7	N	4	-	-12.7	-14.2	1005.6	ESE	2	8	-10.0	-12.2
5	Reykjavik	1017.8	ENE	2	0	-8.0	-13.0	1020.4	N	7	1	-4.8	-9.6
6	Moscow	1002.3	WNW	2	8	-3.2	-5.0	1008.5	WSW	4	8	-3.7	-6.9
7	Kiev	1020.5	W	6	2	-3.9	-8.0	1020.3	S	6	6	-0.9	-8.3
8	Warsaw	1018.1	S	4	7	-5.1	-7.1	1012.8	SSE	4	7	-2.0	-6.9
9	Berlin	1014.6	SSW	4	7	-0.5	-2.7	1005.8	SE	10	8	0.0	-3.9
10	De Bilt	1008.4	ESE	8	8	1.2	-0.3	991.3	SSE	10	8	1.8	1.5
11	Dublin	997.1	E	17	7	2.3	1.4	986.9	NE	14	7	3.0	2.0
12	Cork	990.2	NE	16	7	2.2	2.0	983.8	N	16	8	1.0	0.7
13	Sofia	1026.6	SSE	4	2	-5.0	-6.9	1022.2	NNE	2	1	1.7	-3.7
14	Belgrade	1022.9	ESE	4	0	-1.5	-3.6	1018.4	SE	8	4	4.1	-1.7
15	Budapest	-	-	-	-	-	-	-	-	-	-	-	-
16	Prague	1017.7	N	2	-	-5.2	-6.8	1007.6	E	4	8	-1.4	-2.5
17	Munich	1016.0	SE	4	7	-2.0	-3.2	1005.2	SW	6	8	7.8	6.6
18	Strasbourg	1012.2	ESE	2	8	-0.7	-0.8	1003.4	S	11	8	9.3	8.2
19	Paris	1005.0	S	5	8	1.4	1.3	998.7	SSW	16	7	12.3	8.8
20	Jersey	998.4	SW	19	8	12.3	12.2	991.8	SSW	22	8	12.2	11.0
21	Milan	1020.2	W	2	7	3.8	3.0	1017.9	SW	3	-	4.9	2.1
22	Marseille	1018.4	NE	1	8	9.2	6.1	1013.5	SE	15	6	16.0	10.7
23	Bordeaux	1011.4	S	7	-	11.4	10.6	1004.2	S	12	-	12.8	8.5
24	Rome	1020.7	ESE	3	0	4.0	4.0	1020.2	SE	8	7	11.5	10.2
25	Ajaccio	1020.6	NE	5	8	9.2	7.1	1018.2	WNW	2	8	16.8	10.2
26	Barcelona	1017.6	N	7	7	8.8	6.8	1012.4	SW	6	7	14.1	7.8
27	Majorca	1019.0	ENE	2	1	6.1	5.5	1015.2	WSW	15	5	16.3	8.1
28	Madrid	1021.9	-	0	6	5.0	4.5	1013.8	S	3	8	9.3	7.2
29	Lisbon	1015.7	SSW	11	-	16.1	16.1	1008.2	SSW	12	-	14.6	14.6
30	Athens	1019.5	N	1	-	11.5	7.1	1020.0	N	3	-	16.0	6.4
31	Malta	1022.2	WNW	8	1	12.2	10.6	1022.9	W	7	1	17.2	11.8
32	Gibraltar	1021.9	WSW	5	0	14.2	12.7	1017.8	ENE	4	8	15.4	12.1

Daily Weather Summary for Sunday 05 January 2025

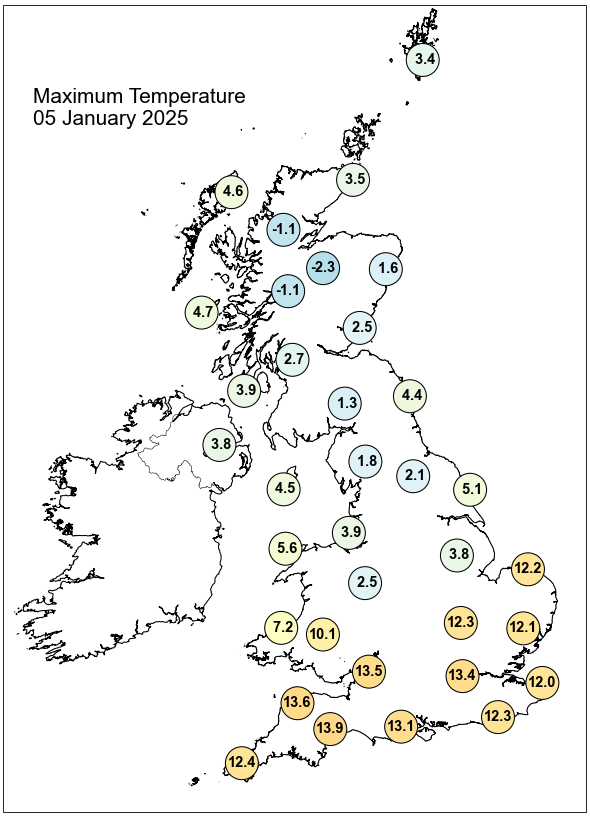

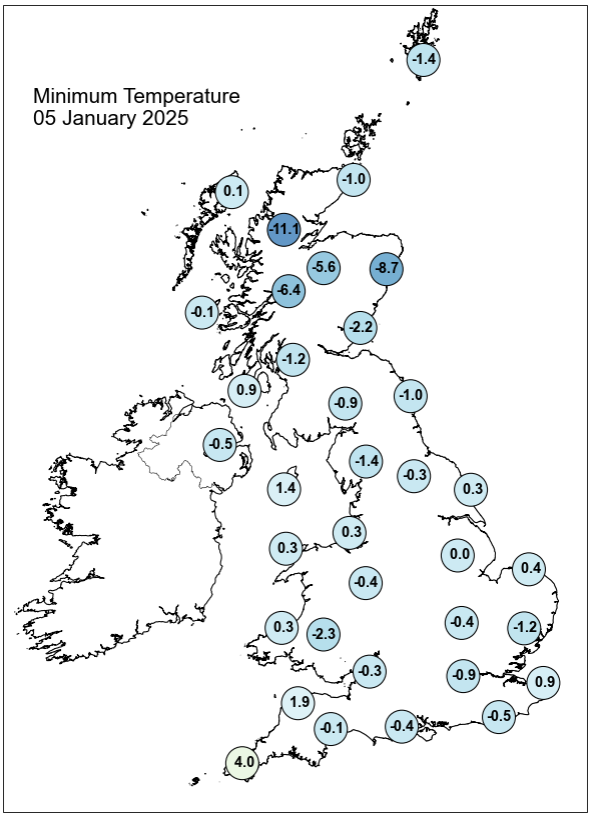

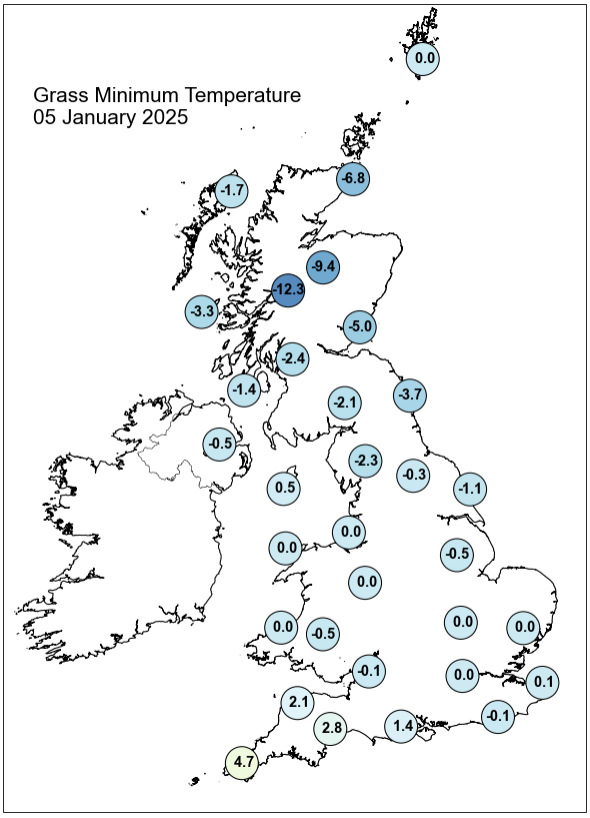

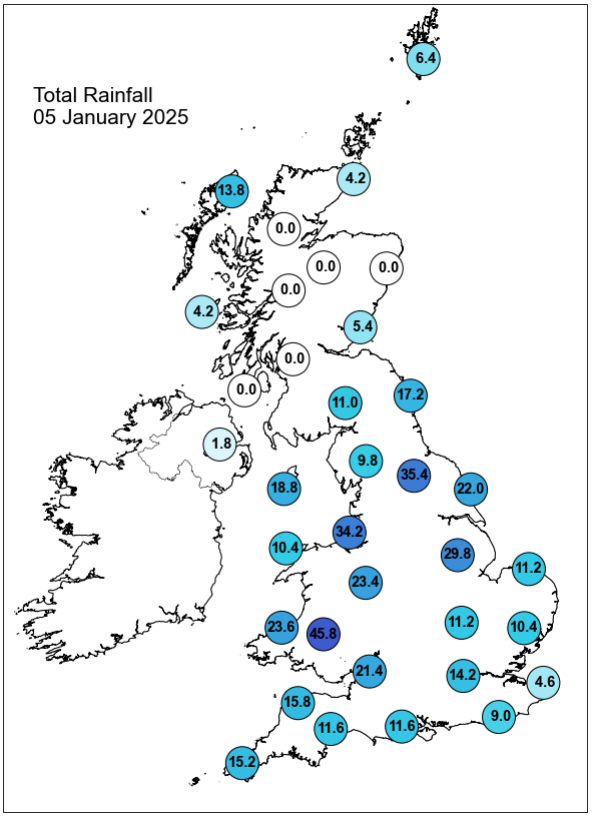

Daily Weather Summary for Sunday 05 January 2025

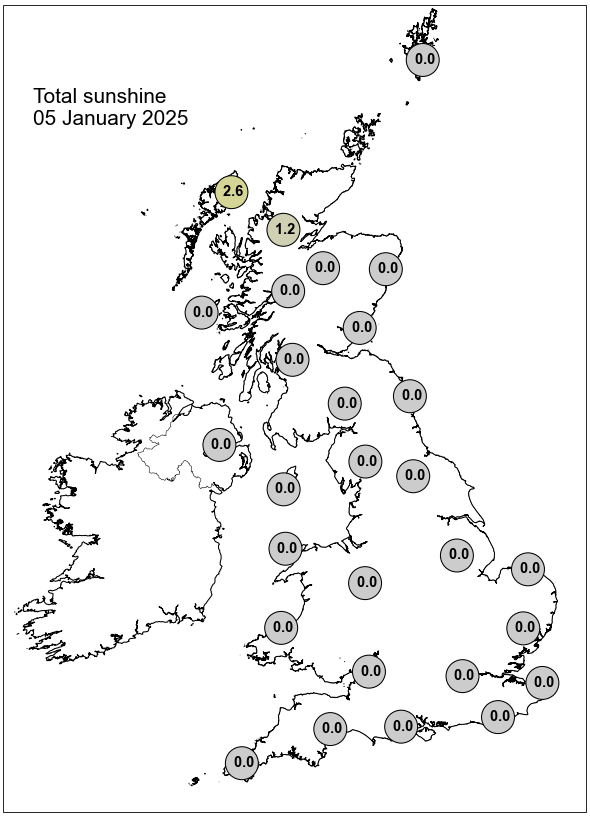
Total sunshine
05 January 2025
0.0
2.6
1.2
0.0
0.0
0.0

Daily Weather Summary for Monday 06 January 2025

This day's summary created 13/01/2025 03:10

Summary of the UK Weather for Monday 06 January 2025

Monday saw rain, sleet and snow clearing eastwards across England. Wintry showers affected northern and eastern Scotland, Northern Ireland and western parts of England Wales, falling as snow over hills and to lower levels across northern Scotland. Drier elsewhere with sunny spells and isolated showers. A cold day with temperatures widely in single figures during Monday afternoon, but it was mild initially during the morning across southeastern areas ahead of the area of rain, sleet and snow.

Daily Extremes

Highest Maximum	**11.4°C** Manston No 2 (Kent, 54mAMSL)
Lowest Maximum	**0.9°C** Salsburgh (Lanarkshire, 277mAMSL)
Highest Minimum	**11.1°C** Frittenden (Kent, 38mAMSL)
Lowest Minimum	**-13.3°C** Loch Glascarnoch (Ross & Cromarty, 269mAMSL)
Lowest Grass Minimum	**-13.2°C** Tulloch Bridge (Inverness-shire, 249mAMSL)
Most Rainfall	**34.0mm** Ringinglow (South Yorkshire, 268mAMSL)
Most Sunshine	**5.3hr** Dundrennan (Kirkcudbrightshire, 113mAMSL)
Highest Gust	**62Kt 71mph** Wight: Needles Old Battery (Isle Of Wight, 80mAMSL)
Highest Gust (mountain)*	**58Kt 67mph** Cairnwell (Aberdeenshire, 928mAMSL)
Greatest Snow Depth at 0900 UTC	**24cm** Copley (Durham, 253mAMSL)

mAMSL refers to station elevation in metres above mean sea level.

*Mountain stations are above 500mAMSL.

Daily Weather Summary for Monday 06 January 2025

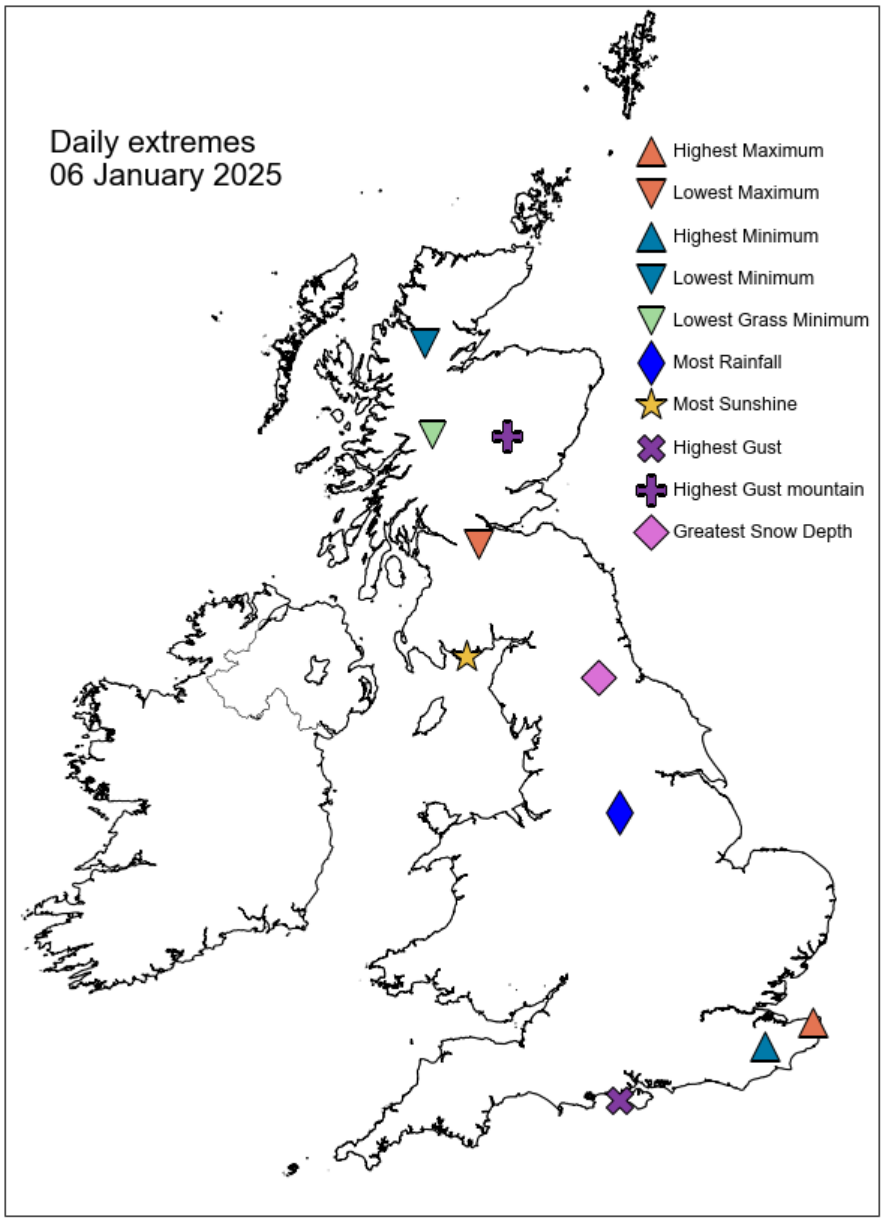

Daily Weather Summary for Monday 06 January 2025

North Atlantic and Europe analysis charts and satellite images at 0000 UTC

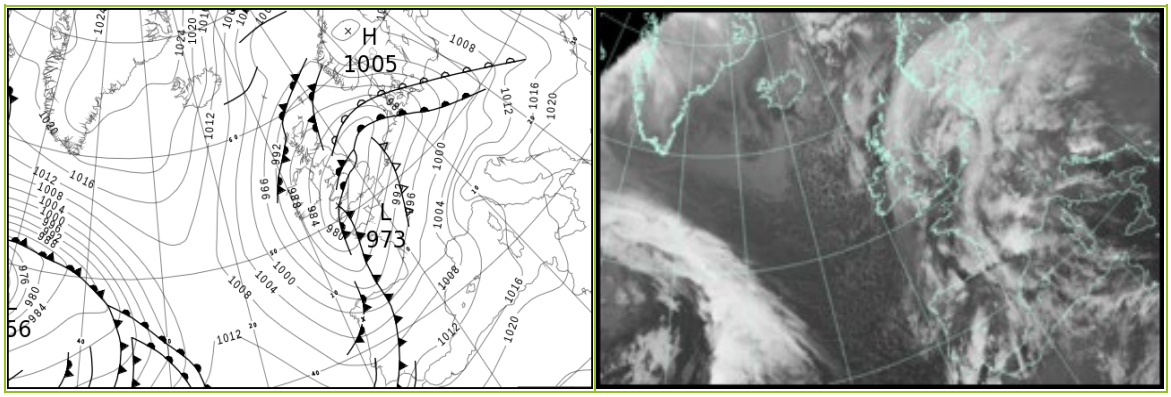

North Atlantic and Europe analysis charts and satellite images at 1200 UTC

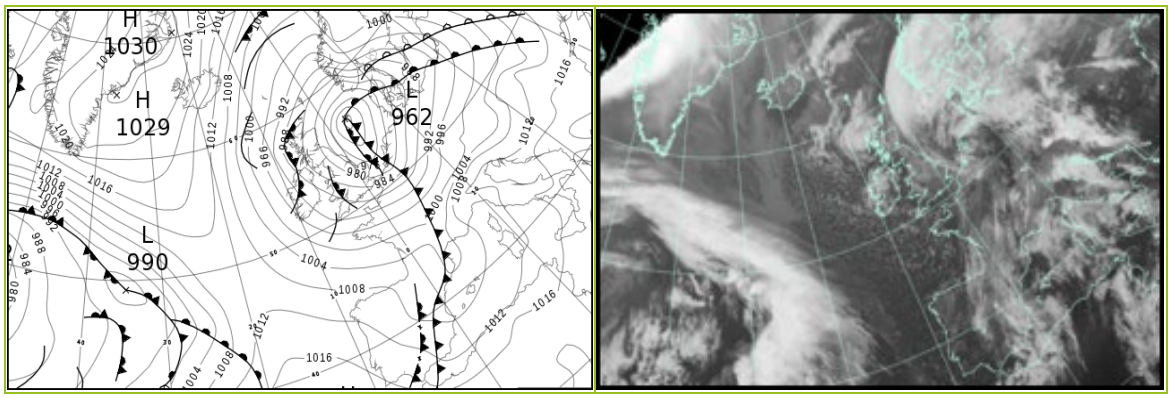

All satellite imagery copyright Met Office and EUMETSAT (European Organisation for the Exploitation of Meteorological Satellites). These show infra-red images from the geostationary MSG satellite. The rainfall rates are derived from both rain-radar and satellite data.

Daily Weather Summary for Monday 06 January 2025

UK satellite and rain-radar precipitation rates at (L) 0000 and (R) 1200 UTC



UK wind speed and direction at (L) 0000 and (R) 1200 UTC

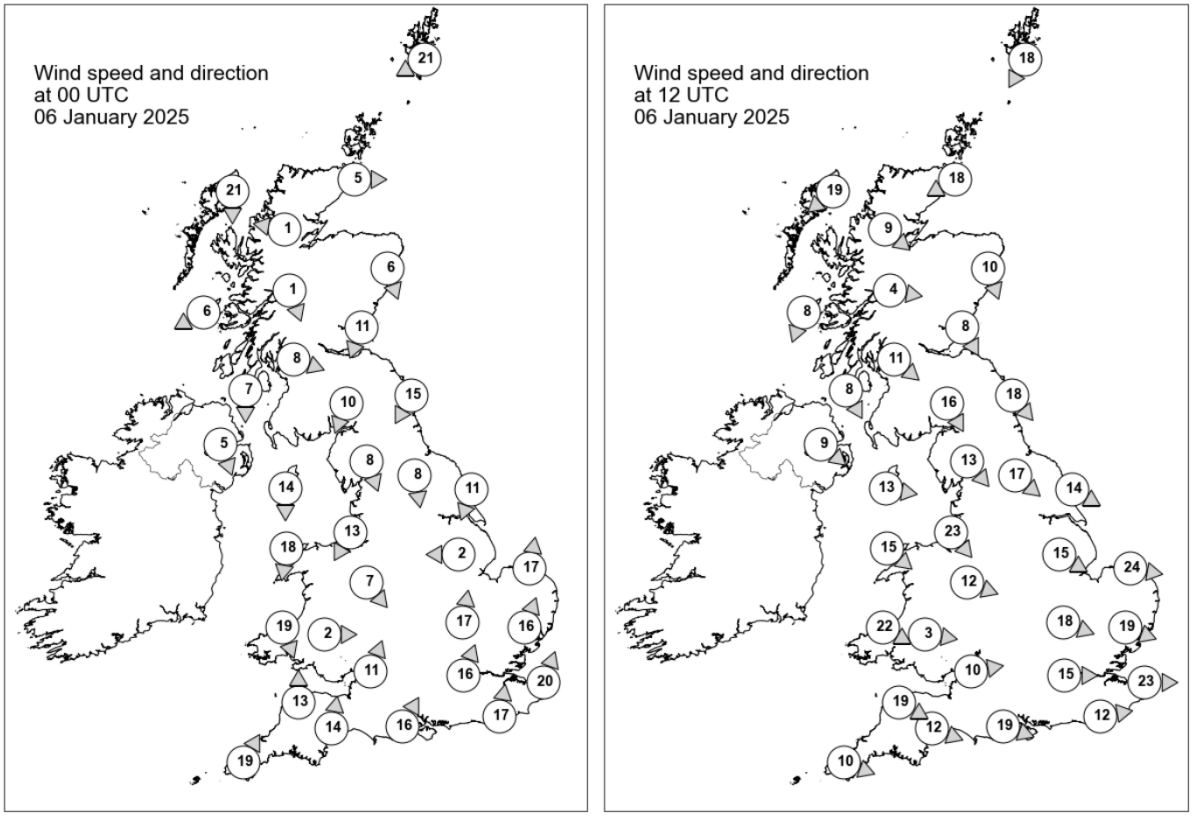

Daily Weather Summary for Monday 06 January 2025

Selected UK readings at (L) 0000 and (R) 1200 UTC

STATIONS		0000 UTC						1200 UTC					
NO	SITE	PRESS	WDIR	WSPD	CLOUD	TEMP	TDEW	PRESS	WDIR	WSPD	CLOUD	TEMP	TDEW
1	Lerwick	990.7	ENE	21	8	3.1	-1.4	986.4	NNE	18	5	2.6	0.8
2	Wick	988.2	W	5	1	-5.1	-5.6	983.9	ENE	18	8	3.4	0.9
3	Stornoway	988.7	N	21	8	0.9	0.6	986.4	NE	19	8	3.2	2.1
4	Loch Glascarnoch	990.1	E	1	0	-12.1	-13.8	985.5	NW	9	8	-1.1	-1.7
5	Aviemore	988.8	-	-	8	-5.1	-5.8	983.8	-	-	8	-0.2	-0.4
6	Dyce	986.7	NNW	6	8	0.5	0.2	980.6	NNW	10	8	1.8	0.4
7	Tulloch Bridge	989.2	NNW	1	8	-6.2	-7.0	985.0	W	4	8	0.4	-1.2
8	Tiree	987.4	ENE	6	4	1.1	0.0	985.4	NNE	8	1	3.4	-0.1
9	Leuchars	985.0	NNE	11	8	1.6	0.6	980.9	NNW	8	7	3.8	-0.4
10	Bishopton	985.4	WNW	8	8	2.1	-0.3	982.8	NW	11	0	2.2	-2.0
11	Machrihanish	985.5	N	7	8	1.9	-1.3	984.3	NNW	8	0	3.7	0.5
12	Boulmer	981.2	NNE	15	8	4.0	2.4	976.9	NW	18	8	3.0	1.8
13	Eskdalemuir	983.0	NNE	10	8	1.1	0.3	981.2	NNW	16	8	1.6	-1.5
14	Aldergrove	985.2	NNW	5	8	1.9	0.9	986.3	NW	9	8	3.1	1.8
15	Shap	980.5	NNW	8	8	0.4	-0.4	981.0	NW	13	8	1.1	-1.0
16	Leeming	978.8	N	8	8	1.9	1.2	978.0	NW	17	4	3.2	0.3
17	Ronaldsway	981.3	N	14	8	3.0	1.4	984.1	W	13	8	5.6	2.9
18	Bridlington	976.3	NNE	11	8	4.8	4.2	973.9	WNW	14	8	4.2	2.2
19	Crosby	977.6	NNE	13	8	1.4	1.1	982.8	NW	23	8	4.9	2.6
20	Valley	978.8	N	18	8	3.7	2.6	985.4	NW	15	4	6.1	1.7
21	Waddington	975.8	E	2	8	3.1	2.7	978.0	WNW	15	8	2.8	1.0
22	Shawbury	976.4	NW	7	8	1.9	1.8	983.8	WNW	12	8	3.2	1.8
23	Weybourne	977.1	S	17	8	12.0	11.0	973.8	W	24	8	3.4	3.1
24	Bedford	976.7	S	17	8	11.8	10.6	980.4	WNW	18	8	3.4	1.7
25	Aberporth	976.5	NNW	19	8	3.7	3.7	987.7	WNW	22	8	5.3	1.6
26	Sennybridge	974.1	W	2	8	7.0	6.7	987.4	W	3	8	0.8	0.1
27	Wattisham	979.3	SSW	16	8	11.4	10.3	977.4	WNW	19	8	2.5	1.7
28	Almondsbury	975.5	SSW	11	8	12.0	11.2	985.9	W	10	8	5.9	1.8
29	Heathrow	979.3	SSW	16	8	12.4	10.6	983.1	W	15	8	4.8	2.4
30	Manston	982.7	SSW	20	8	11.3	9.2	980.2	W	23	8	3.8	2.3
31	Chivenor	973.6	S	13	8	12.3	11.4	989.4	WNW	19	2	6.9	1.4
32	Exeter	975.6	S	14	8	12.5	11.6	989.0	WNW	12	5	7.0	2.9
33	Herstmonceux	982.2	S	17	8	11.5	10.1	983.9	W	12	8	4.9	2.3
34	Hurn	978.9	SSW	16	8	11.6	10.6	987.3	WNW	19	8	6.9	2.9
35	Camborne	975.3	SSW	19	8	7.8	7.3	992.0	WNW	10	8	5.1	2.2

Daily Weather Summary for Monday 06 January 2025

Selected European readings at (L) 0000 and (R) 1200 UTC

STATIONS		0000 UTC						1200 UTC					
NO	SITE	PRESS	WDIR	WSPD	CLOUD	TEMP	TDEW	PRESS	WDIR	WSPD	CLOUD	TEMP	TDEW
1	Murmansk	994.8	S	8	8	-12.5	-14.6	1001.7	SSW	2	9	-19.2	-21.6
2	Helsinki	1005.6	E	2	0	-11.7	-13.0	1005.7	E	4	8	-6.1	-7.2
3	Stockholm	1004.2	-	0	-	-8.7	-9.7	997.2	E	10	-	0.7	-1.8
4	Oslo	1000.8	NNE	8	-	-6.5	-8.6	991.9	NNE	14	9	-3.4	-5.0
5	Reykjavik	1020.3	N	11	2	-4.5	-8.6	1020.6	NNE	14	2	-3.6	-9.1
6	Moscow	1012.6	WNW	2	8	-4.7	-8.7	1018.4	WSW	2	8	-3.7	-8.7
7	Kiev	1017.5	SSE	2	3	-5.7	-8.0	1011.2	SSE	6	8	0.4	-1.6
8	Warsaw	1004.5	ESE	8	8	-2.6	-4.2	998.1	SSE	6	7	4.4	2.9
9	Berlin	993.6	SSE	6	8	1.2	1.0	990.9	S	10	8	10.2	5.6
10	De Bilt	986.5	SSW	12	8	10.8	9.5	977.2	S	19	8	12.4	7.9
11	Dublin	983.0	NNW	17	7	2.4	1.2	988.2	W	17	7	2.9	1.0
12	Cork	986.1	NNW	17	7	1.1	-0.2	994.1	WNW	17	6	1.5	0.3
13	Sofia	1023.9	-	0	0	-4.6	-4.6	1020.5	E	2	3	4.0	-1.6
14	Belgrade	1015.6	SE	4	0	5.8	0.0	1012.1	S	6	5	16.4	3.8
15	Budapest	-	-	-	-	-	-	-	-	-	-	-	-
16	Prague	1001.4	N	2	-	0.4	-0.1	998.6	S	4	7	5.3	3.2
17	Munich	1002.0	SSW	6	8	6.4	3.2	998.5	S	4	7	11.9	2.0
18	Strasbourg	999.0	SSE	7	8	8.0	4.6	993.7	S	14	7	15.2	6.2
19	Paris	992.4	SSW	12	8	11.7	8.2	992.1	WSW	18	8	9.6	5.4
20	Jersey	982.6	SSW	23	8	12.1	10.2	992.6	WNW	24	6	8.8	2.3
21	Milan	1016.9	-	0	7	3.9	3.6	1012.6	-	0	8	4.3	3.6
22	Marseille	1009.5	SE	16	8	14.5	10.9	1005.1	SE	16	8	15.6	11.6
23	Bordeaux	996.3	SSE	9	8	12.2	7.7	1004.0	W	14	8	11.7	6.4
24	Rome	1018.5	ESE	9	8	12.7	10.8	1013.8	SE	15	7	16.0	12.1
25	Ajaccio	1016.2	NE	5	8	11.4	7.3	1010.8	ENE	3	-	16.8	6.0
26	Barcelona	1007.8	N	2	7	9.5	7.6	1004.3	WSW	13	7	16.3	9.5
27	Majorca	1011.5	WSW	16	7	15.4	12.5	1007.2	WSW	16	7	16.8	12.1
28	Madrid	1007.7	S	8	8	9.2	7.3	1007.7	W	14	7	10.3	4.7
29	Lisbon	1008.4	W	9	-	13.0	13.0	1015.3	NW	10	-	15.7	8.5
30	Athens	1021.6	N	2	-	11.0	8.4	1020.3	N	3	-	16.2	8.0
31	Malta	1022.7	SSW	4	3	14.2	12.6	1019.5	S	11	7	17.4	13.2
32	Gibraltar	1014.5	SSW	16	8	14.4	11.0	1014.3	W	16	2	16.6	11.7

Daily Weather Summary for Monday 06 January 2025

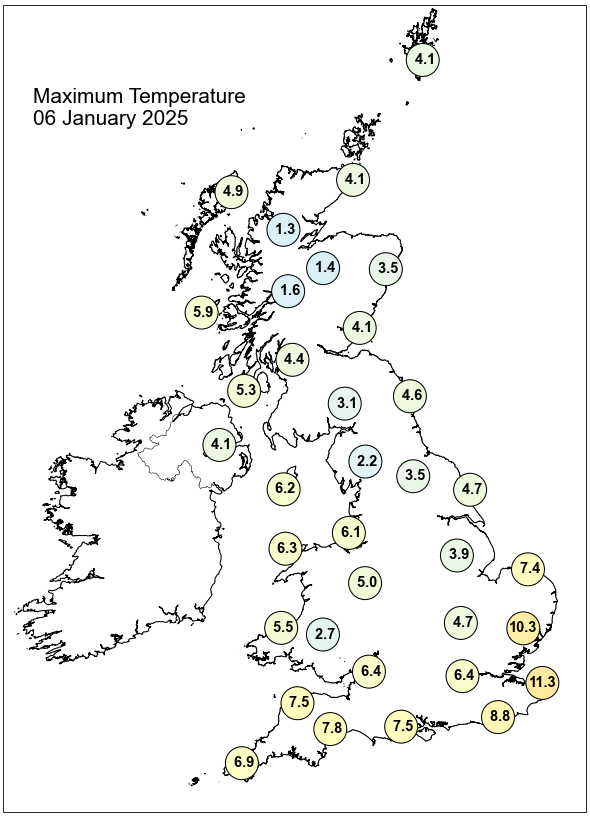

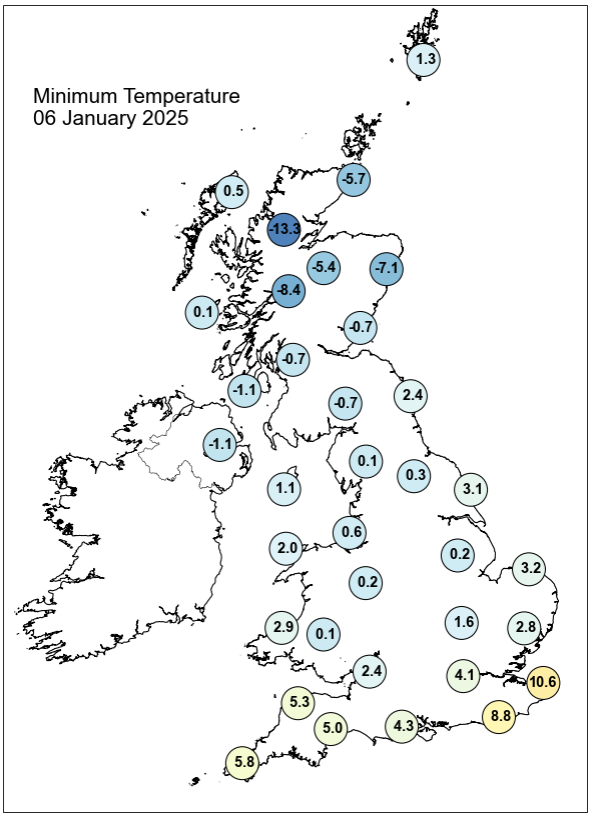

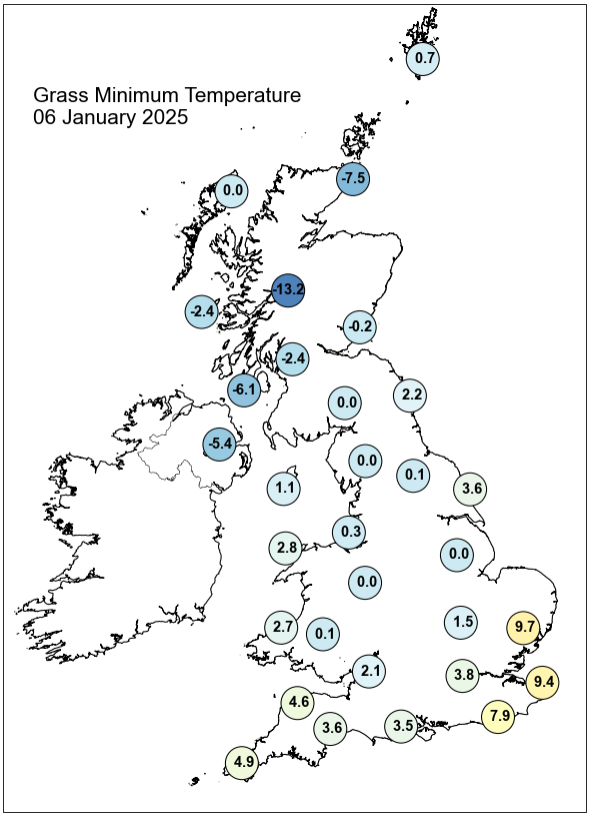

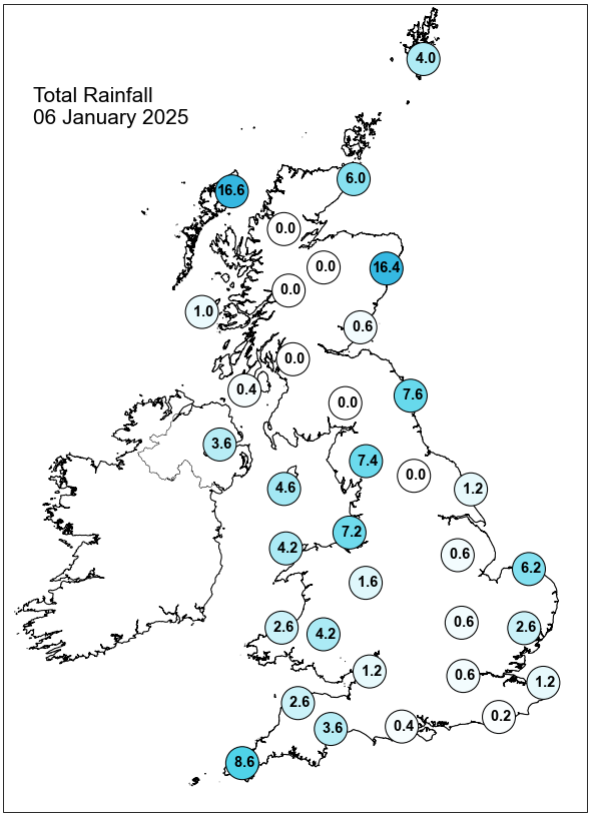

Daily Weather Summary for Monday 06 January 2025

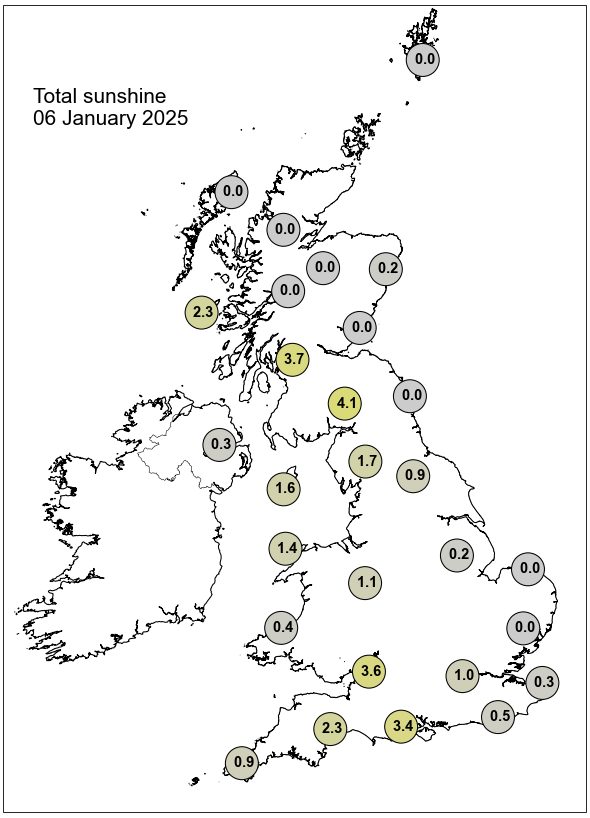

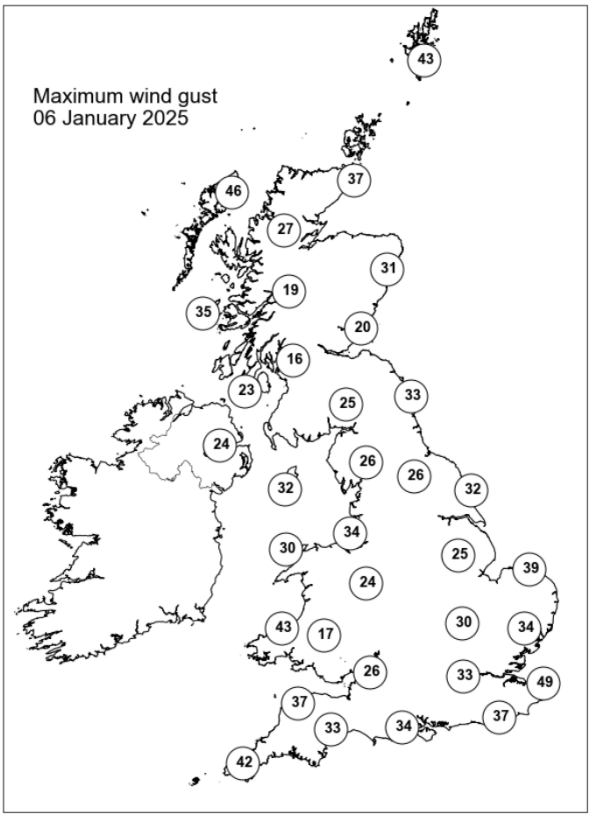

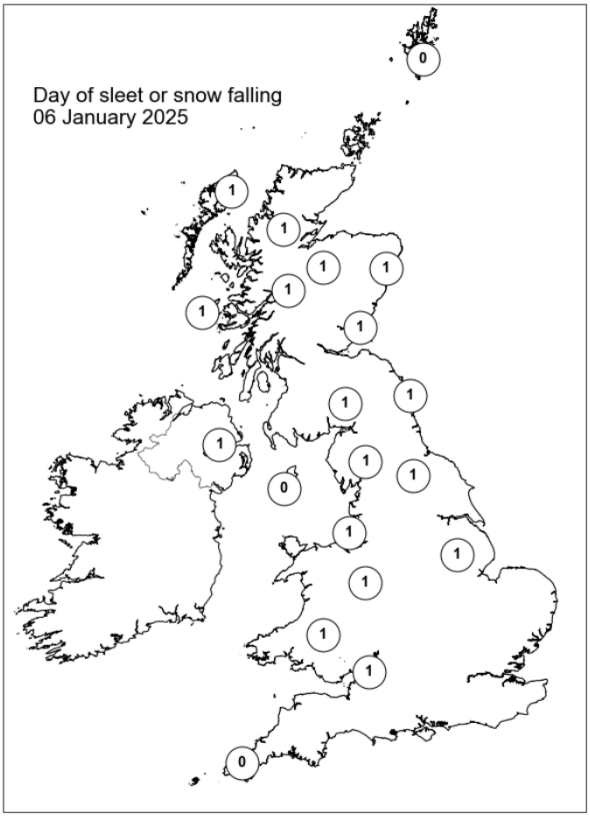

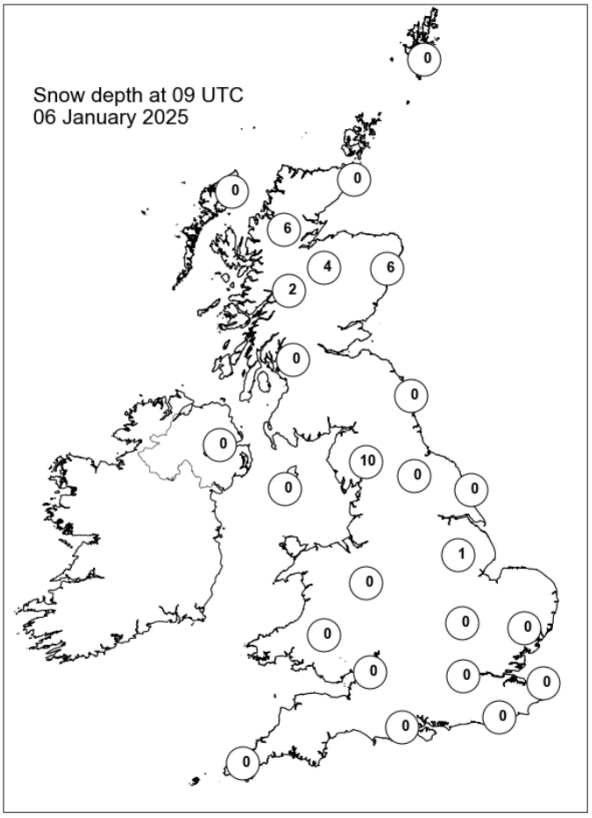

Daily Weather Summary for Tuesday 07 January 2025

This day's summary created 14/01/2025 03:12

Summary of the UK Weather for Tuesday 07 January 2025

During the overnight period at the beginning of Tuesday there were showers consisting of sleet and snow in Wales and Northern Ireland, while the southwest of England also experienced some scattered showers but these were mainly made up of rain. The rest of the UK was mostly dry with cloud covering much of southern and central England while northern England and Scotland had clear skies. There were sunny spells and wintry showers on Tuesday, with some heavy snow in the north and along windward (northwest-facing) coasts. Many southern areas turned fine after the clearance of the early showers. There were some fresh winds, with gales in the far northeast. The winds tended to weaken later in the evening. It was cold for most, particularly in the north.

Daily Extremes

Highest Maximum	**8.9°C** Trevince (Cornwall, 62mAMSL)
Lowest Maximum	**0.3°C** Leek, Thorncliffe (Staffordshire, 298mAMSL)
Highest Minimum	**4.9°C** Scilly: St Marys Airport (Isles Of Scilly, 31mAMSL)
Lowest Minimum	**-5.5°C** Achnagart (Ross & Cromarty, 15mAMSL) also Drumnadrochit (Inverness-shire, 53mAMSL)
Lowest Grass Minimum	**-8.9°C** Albemarle (Northumberland, 142mAMSL)
Most Rainfall	**20.0mm** Bacup, Stake Brook (Lancashire, 343mAMSL)
Most Sunshine	**6.2hr** Preston, Cove House (Dorset, 44mAMSL)
Highest Gust	**53Kt 61mph** Fair Isle (Shetland, 57mAMSL)
Highest Gust (mountain)*	**62Kt 71mph** Cairnwell (Aberdeenshire, 928mAMSL)
Greatest Snow Depth at 0900 UTC	**20cm** Copley (Durham, 253mAMSL)

mAMSL refers to station elevation in metres above mean sea level.

*Mountain stations are above 500mAMSL.

Daily Weather Summary for Tuesday 07 January 2025

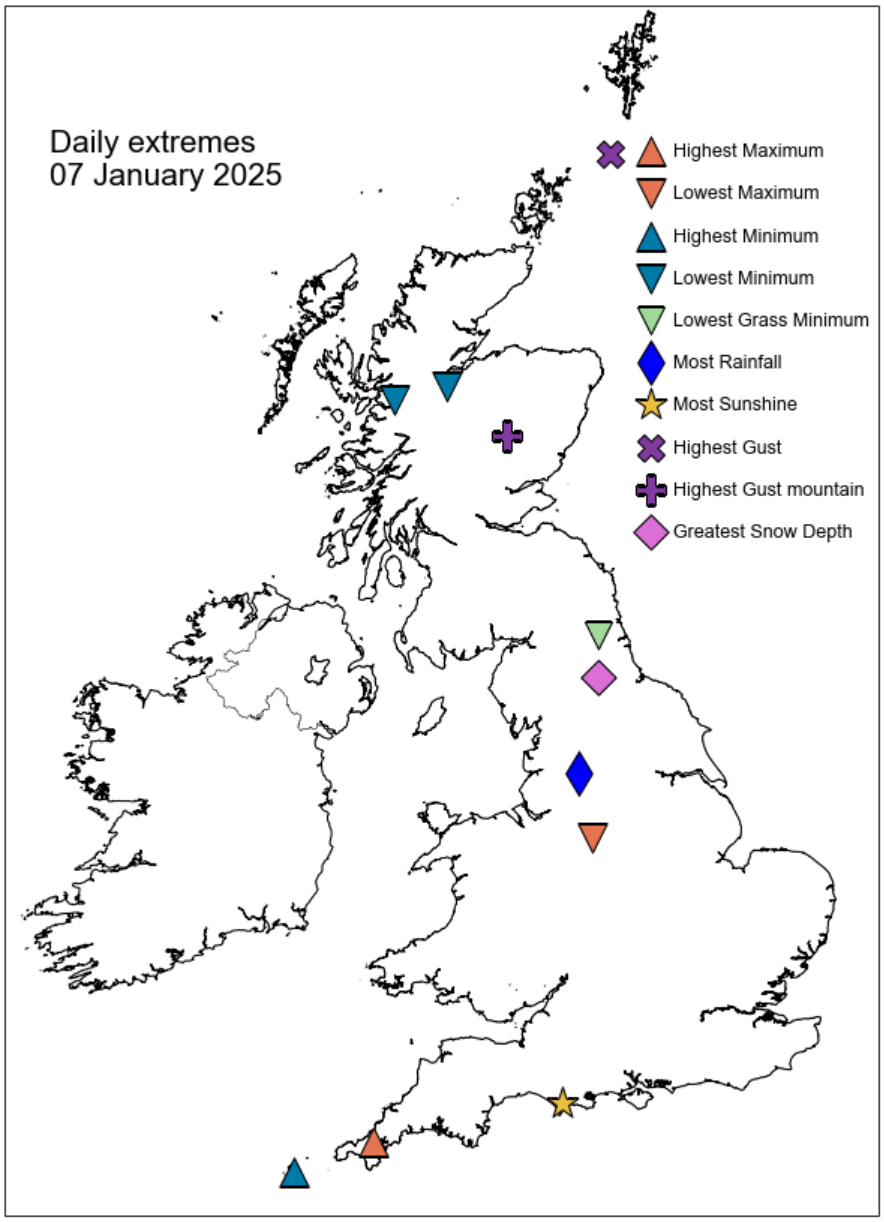

Daily Weather Summary for Tuesday 07 January 2025

North Atlantic and Europe analysis charts and satellite images at 0000 UTC

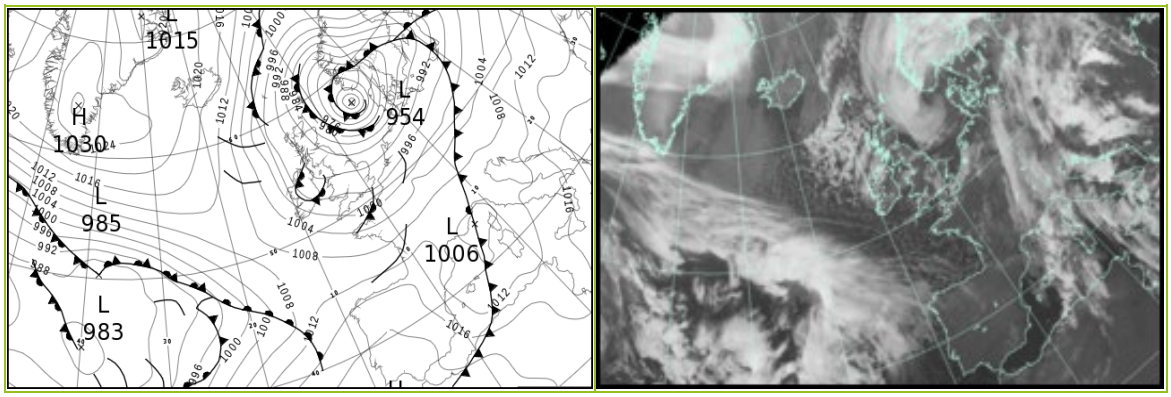

North Atlantic and Europe analysis charts and satellite images at 1200 UTC

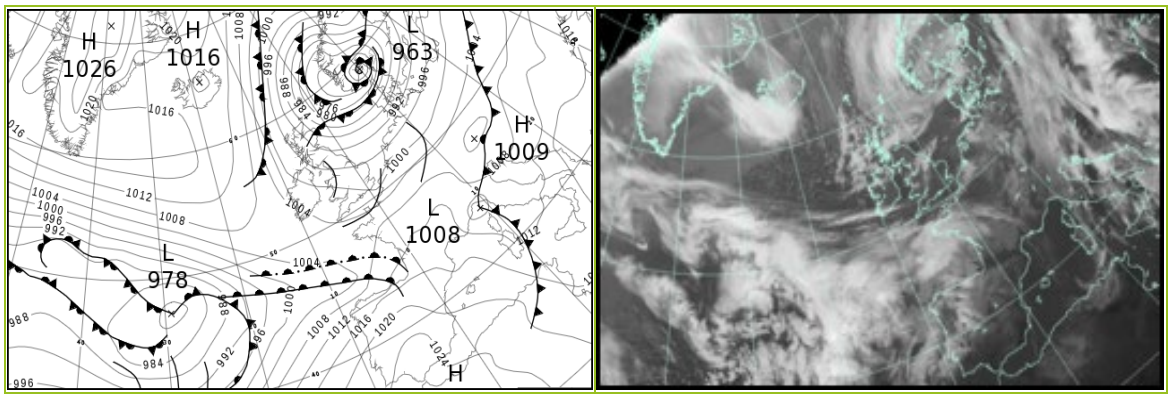

All satellite imagery copyright Met Office and EUMETSAT (European Organisation for the Exploitation of Meteorological Satellites). These show infra-red images from the geostationary MSG satellite. The rainfall rates are derived from both rain-radar and satellite data.

Daily Weather Summary for Tuesday 07 January 2025

UK satellite and rain-radar precipitation rates at (L) 0000 and (R) 1200 UTC



UK wind speed and direction at (L) 0000 and (R) 1200 UTC

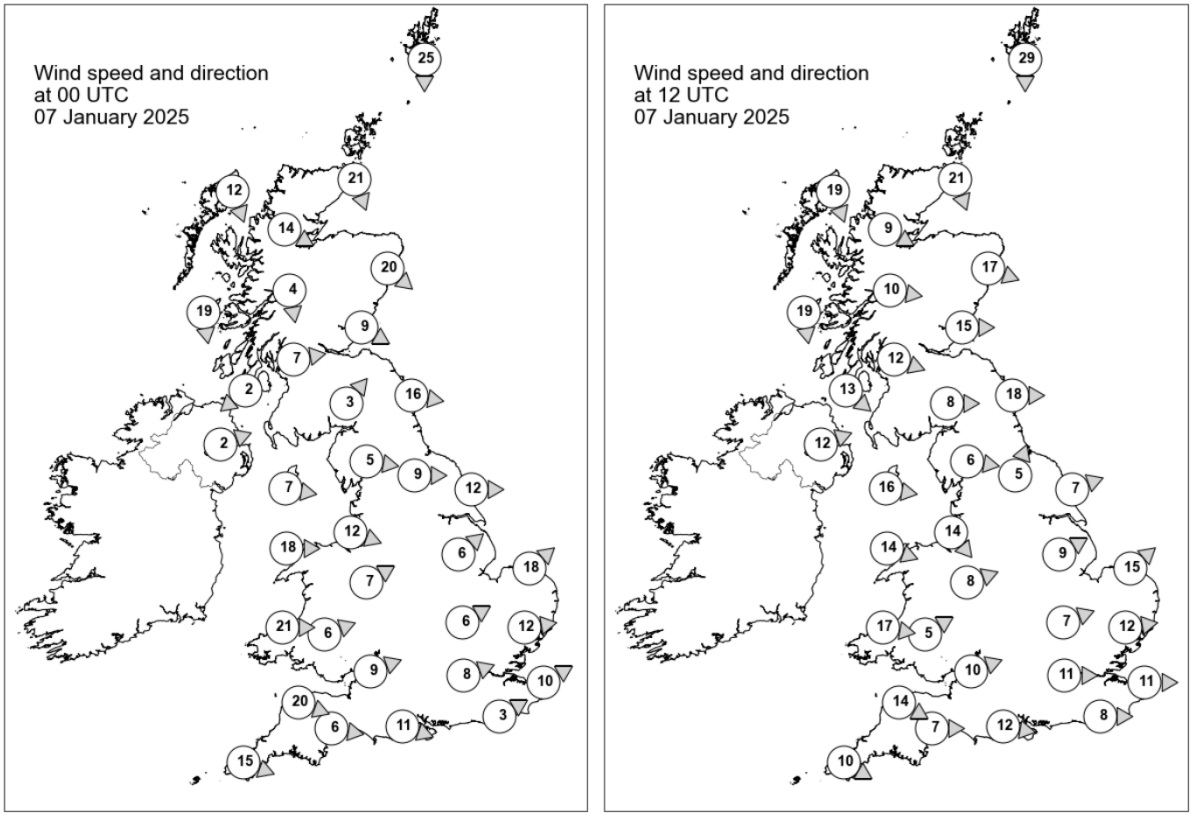

Daily Weather Summary for Tuesday 07 January 2025

Selected UK readings at (L) 0000 and (R) 1200 UTC

STATIONS		0000 UTC						1200 UTC					
NO	SITE	PRESS	WDIR	WSPD	CLOUD	TEMP	TDEW	PRESS	WDIR	WSPD	CLOUD	TEMP	TDEW
1	Lerwick	980.5	N	25	8	3.3	-1.9	981.9	N	29	8	1.5	-0.1
2	Wick	985.9	NNW	21	8	1.1	0.5	988.0	NNW	21	8	3.2	0.6
3	Stornoway	991.7	NNW	12	6	1.9	-1.3	994.9	NNW	19	8	3.7	-0.2
4	Loch Glascarnoch	990.3	WNW	14	2	-1.4	-3.5	993.7	WNW	9	2	0.6	-1.1
5	Aviemore	989.1	-	-	8	0.8	-1.9	992.3	-	-	8	0.3	-2.1
6	Dyce	984.8	NW	20	2	2.7	-0.1	988.4	WNW	17	8	0.6	-0.1
7	Tulloch Bridge	991.2	N	4	8	0.7	-1.4	994.8	W	10	8	0.2	-1.8
8	Tiree	992.9	N	19	8	4.6	-0.5	996.7	N	19	8	4.1	1.0
9	Leuchars	987.1	WNW	9	0	2.9	-1.6	991.3	W	15	8	3.3	-3.9
10	Bishopton	989.9	W	7	3	1.5	-1.4	994.4	WNW	12	2	1.9	-2.3
11	Machrihanish	991.5	NE	2	7	1.2	-0.3	995.9	NW	13	3	4.0	-0.2
12	Boulmer	986.6	W	16	0	2.6	-1.8	991.9	W	18	0	2.8	-2.9
13	Eskdalemuir	989.8	SW	3	8	-0.8	-3.0	993.8	W	8	8	0.7	-2.2
14	Aldergrove	992.3	WSW	2	0	0.1	-0.2	998.6	WSW	12	8	1.5	0.7
15	Shap	990.0	W	5	8	0.8	-2.4	995.1	W	6	3	1.7	-3.8
16	Leeming	989.1	W	9	6	1.8	-1.7	994.7	SSW	5	2	2.3	-2.6
17	Ronaldsway	990.9	W	7	8	3.5	1.2	996.8	W	16	8	4.4	0.6
18	Bridlington	987.8	W	12	1	1.7	-1.5	993.6	WSW	7	0	2.5	0.2
19	Crosby	991.9	WNW	12	8	1.0	0.1	997.5	NW	14	3	3.7	1.9
20	Valley	992.7	W	18	8	4.2	0.3	999.3	WNW	14	3	5.2	1.5
21	Waddington	990.8	SW	6	1	2.0	-0.5	996.5	WSW	9	8	3.2	0.3
22	Shawbury	993.2	WSW	7	0	1.2	-1.8	998.4	WSW	8	0	3.5	1.1
23	Weybourne	990.4	SW	18	0	2.8	1.0	995.9	SW	15	0	3.2	0.1
24	Bedford	993.2	WSW	6	2	1.5	0.2	998.3	WSW	7	1	3.5	0.5
25	Aberporth	995.4	W	21	8	3.6	-1.9	1000.9	W	17	8	4.9	1.3
26	Sennybridge	996.0	WSW	6	1	-0.5	-1.9	1000.8	WSW	5	8	1.2	1.0
27	Wattisham	992.6	W	12	3	2.2	0.3	997.4	W	12	1	2.7	0.1
28	Almondsbury	996.0	WSW	9	0	3.0	-0.2	1000.8	WSW	10	8	4.7	2.1
29	Heathrow	994.7	WSW	8	8	2.2	0.8	999.4	W	11	8	4.1	2.0
30	Manston	994.4	WSW	10	8	1.8	-0.1	998.5	W	11	6	3.6	1.1
31	Chivenor	997.4	WNW	20	8	5.5	-1.2	1002.5	WNW	14	8	7.0	1.9
32	Exeter	998.2	W	6	-	2.3	0.6	1002.3	W	7	8	6.4	2.8
33	Herstmonceux	995.1	WSW	3	3	1.6	-0.4	999.6	W	8	8	5.0	1.1
34	Hurn	996.9	WNW	11	8	3.2	1.2	1001.2	W	12	0	6.0	1.4
35	Camborne	1000.8	WNW	15	8	5.8	-1.4	1004.0	WNW	10	8	7.2	-0.2

Daily Weather Summary for Tuesday 07 January 2025

Selected European readings at (L) 0000 and (R) 1200 UTC

STATIONS		0000 UTC						1200 UTC					
NO	SITE	PRESS	WDIR	WSPD	CLOUD	TEMP	TDEW	PRESS	WDIR	WSPD	CLOUD	TEMP	TDEW
1	Murmansk	1006.4	SW	8	1	-25.5	-28.5	1010.2	S	8	2	-17.8	-20.1
2	Helsinki	999.5	E	14	7	-2.0	-3.9	994.4	SE	10	8	-0.4	-0.8
3	Stockholm	986.4	E	14	-	-0.0	-0.0	985.6	SSE	10	-	4.1	1.0
4	Oslo	976.2	NNE	17	-	-1.6	-2.0	969.8	ENE	14	-	1.6	0.5
5	Reykjavik	1020.3	SSW	5	1	-6.4	-10.2	1016.2	SSE	1	8	-6.5	-9.7
6	Moscow	1014.2	SE	4	8	-3.6	-7.0	1008.8	-	0	8	-0.3	-1.6
7	Kiev	1011.0	S	4	6	3.0	0.2	1011.0	SSW	6	7	6.8	1.5
8	Warsaw	1000.6	SE	2	7	3.9	2.4	1004.5	SW	2	8	5.7	4.8
9	Berlin	995.8	SW	10	8	9.3	1.6	998.8	WSW	14	7	7.5	-0.6
10	De Bilt	992.8	SW	12	8	4.6	2.1	997.7	SW	12	2	3.9	1.4
11	Dublin	993.0	WSW	12	7	0.7	-0.3	1000.7	W	12	2	2.5	0.0
12	Cork	999.9	W	14	1	1.3	-0.8	1004.4	WNW	10	6	2.2	-0.5
13	Sofia	1021.7	ESE	2	3	-0.3	-1.3	1019.6	NNE	2	8	3.5	0.7
14	Belgrade	1013.0	SSE	4	2	11.6	4.3	1010.8	SE	6	7	13.0	6.1
15	Budapest	-	-	-	-	-	-	-	-	-	-	-	-
16	Prague	1002.3	S	2	-	4.3	1.0	1004.3	SSW	8	8	6.4	0.9
17	Munich	1005.2	WSW	10	8	7.3	2.8	1006.3	WSW	10	7	7.0	-0.5
18	Strasbourg	1004.3	SW	14	8	7.3	2.0	1007.3	WSW	17	-	8.6	-0.2
19	Paris	1001.9	SW	13	5	5.5	2.0	1006.4	WSW	16	2	7.3	1.1
20	Jersey	1000.0	WNW	17	8	5.5	2.0	1004.5	W	19	5	6.9	3.0
21	Milan	1009.4	NNE	1	8	4.2	4.1	1008.9	W	5	7	5.8	4.4
22	Marseille	1008.0	WNW	3	8	9.8	8.7	1014.1	W	10	-	12.0	5.8
23	Bordeaux	1011.1	SSW	7	-	6.7	6.0	1012.3	WSW	4	8	11.0	10.1
24	Rome	1011.3	SSE	11	4	14.8	11.4	1010.6	SSE	11	5	16.6	11.5
25	Ajaccio	1009.2	NNE	3	8	10.5	7.2	1011.9	NW	9	-	15.4	7.9
26	Barcelona	1010.4	N	2	3	10.8	6.3	1016.4	NW	9	2	15.1	2.3
27	Majorca	1010.0	WNW	6	7	13.6	7.4	1018.9	WNW	7	2	16.3	3.8
28	Madrid	1018.0	W	11	0	7.1	0.1	1022.1	S	8	4	9.3	2.7
29	Lisbon	1021.4	SSW	3	-	10.7	7.6	1022.7	S	4	-	14.3	14.3
30	Athens	1021.3	N	3	-	11.4	8.4	1020.9	S	3	5	17.0	9.3
31	Malta	1017.6	S	8	7	16.2	13.5	1014.4	SW	12	4	18.7	13.6
32	Gibraltar	1021.8	W	11	2	13.8	8.8	1025.1	WSW	7	0	15.9	7.5

Daily Weather Summary for Tuesday 07 January 2025

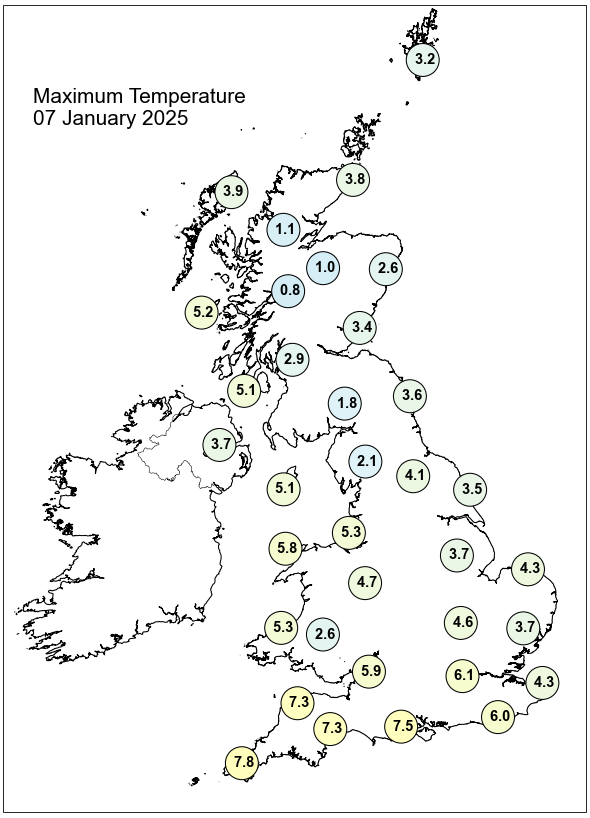

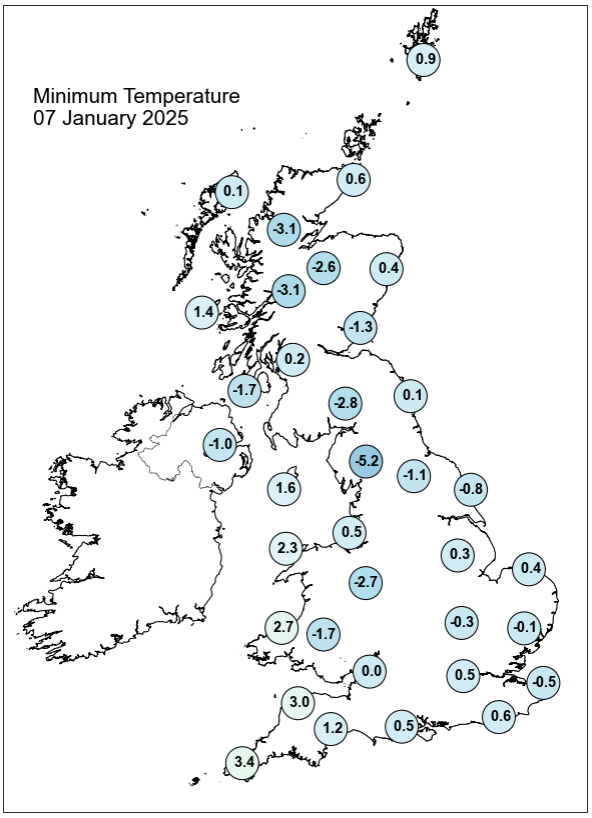

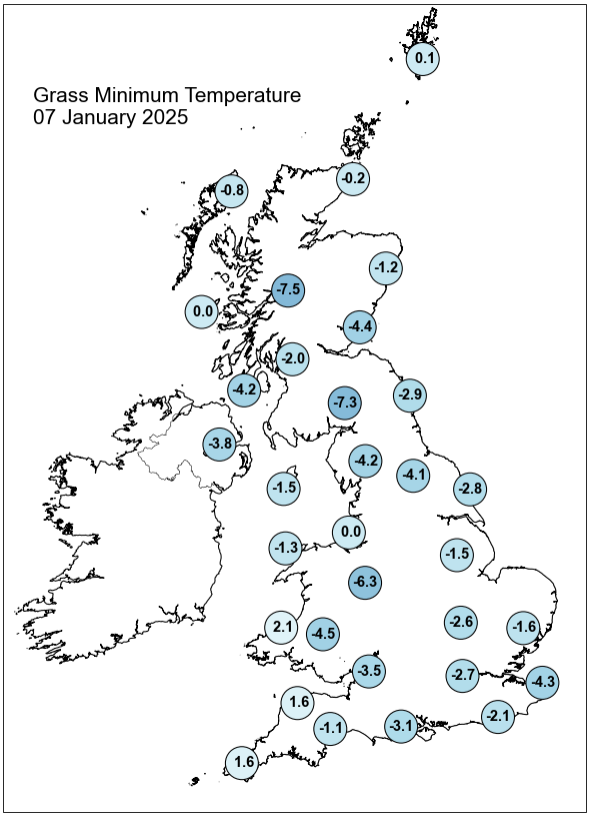

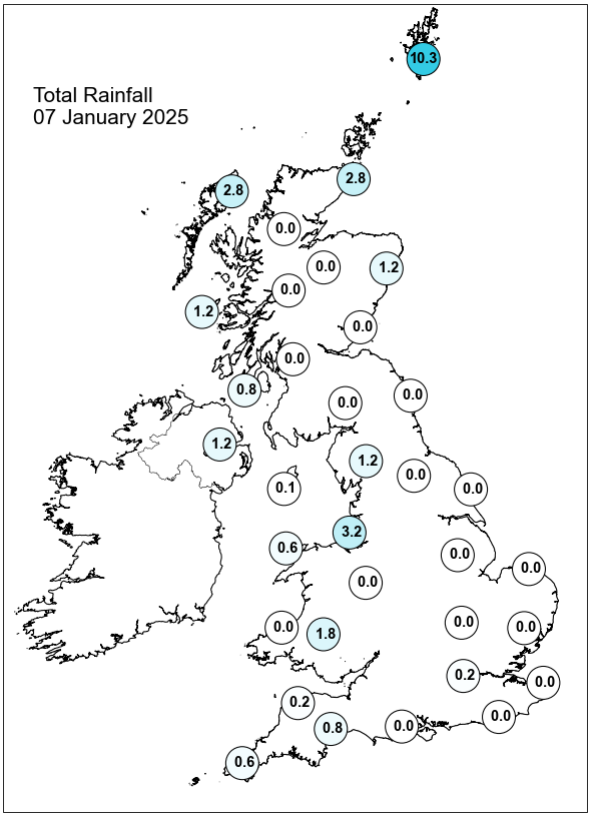

Daily Weather Summary for Tuesday 07 January 2025

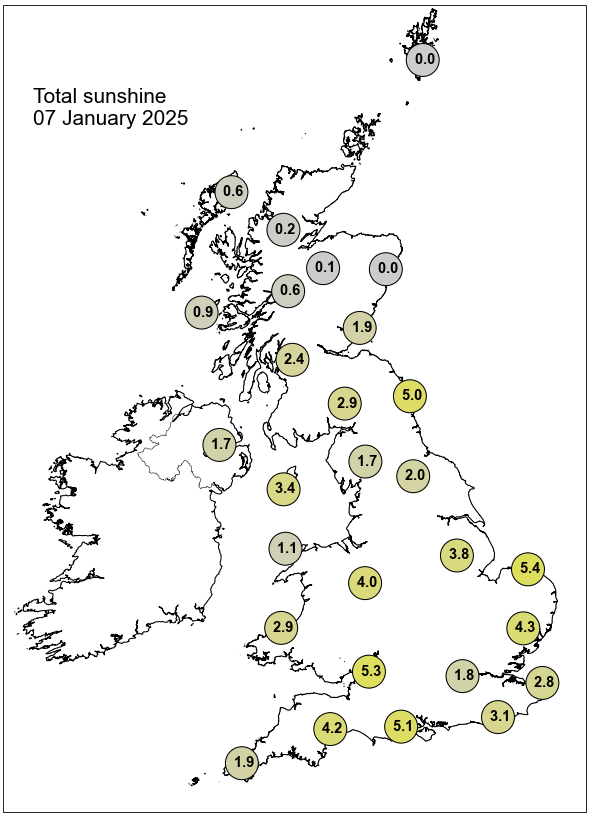

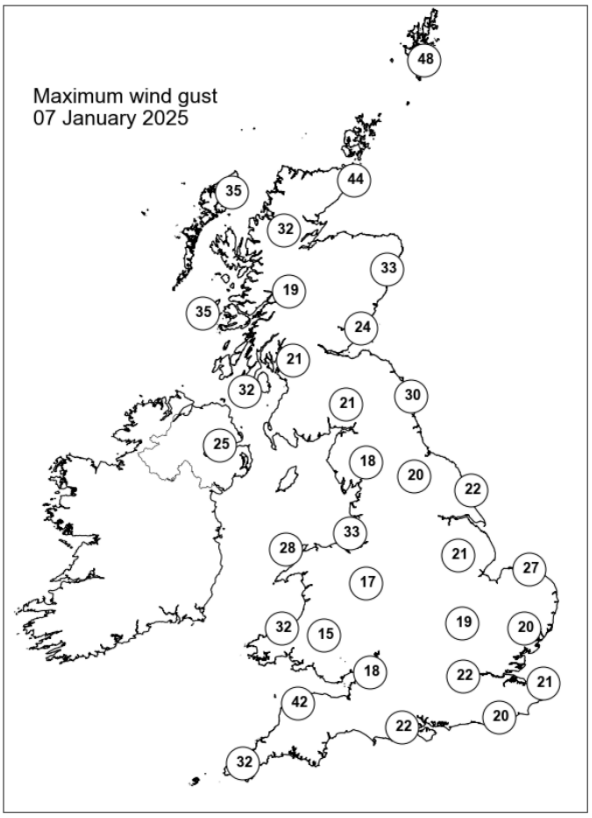

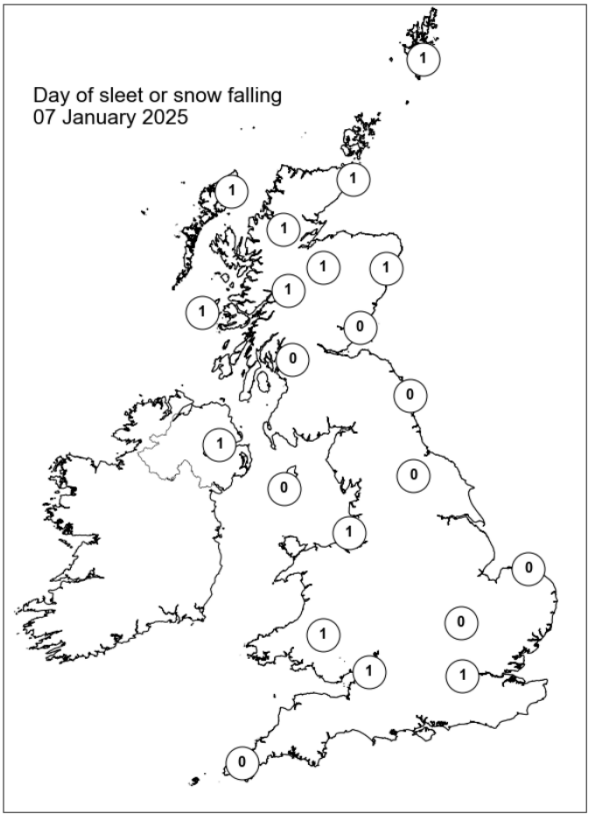

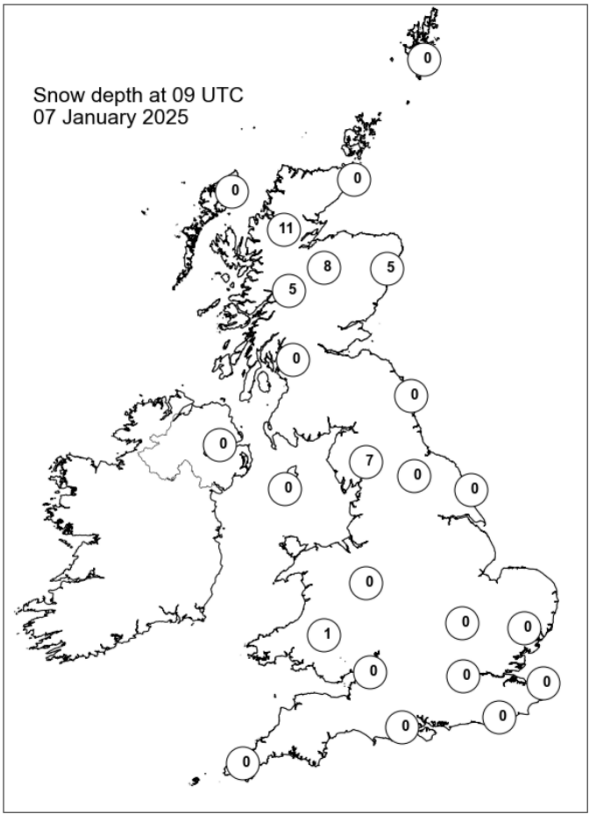

Daily Weather Summary for Wednesday 08 January 2025

This day's summary created 15/01/2025 03:09

Summary of the UK Weather for Wednesday 08 January 2025

In the early hours of Wednesday it was cold, clear and calm for most parts of the UK, with a hard frost developing in many places across the country during this period. The north of Scotland was an exception to this pattern where there were some persistent snow showers, while some dissipating wintry showers were also observed in the northwest of England and Northern Ireland. Wednesday began with a lot of frost around, locally severe, with some ice causing hazards for driving and some isolated patches of freezing fog. In the far north there were sunny spells with hail and snow showers, locally heavy. It was a fine day across central areas with some stubborn fog lingering. Cloud thickened across southern areas with rain, sleet and snow at times, with snow accumulating more in Exmoor and Dartmoor. Moderate winds for most, but stronger in the far north and south. Feeling cold to very cold across the country.

Daily Extremes

Highest Maximum	**6.7°C** Scilly: St Marys Airport (Isles Of Scilly, 31mAMSL)
Lowest Maximum	**-2.8°C** Bainbridge (North Yorkshire, 210mAMSL)
Highest Minimum	**4.4°C** Scilly: St Marys Airport (Isles Of Scilly, 31mAMSL)
Lowest Minimum	**-8.4°C** Shap (Cumbria, 263mAMSL)
Lowest Grass Minimum	**-11.4°C** Eskdalemuir (Dumfriesshire, 236mAMSL)
Most Rainfall	**16.9mm** Bickington No 2 (Devon, 90mAMSL)
Most Sunshine	**6.2hr** Mylnefield (Angus, 26mAMSL)
Highest Gust	**43Kt 49mph** Fair Isle (Shetland, 57mAMSL)
Highest Gust (mountain)*	**60Kt 69mph** Cairnwell (Aberdeenshire, 928mAMSL)
Greatest Snow Depth at 0900 UTC	**20cm** Loch Glascarnoch (Ross & Cromarty, 269mAMSL)

mAMSL refers to station elevation in metres above mean sea level.

*Mountain stations are above 500mAMSL.

Daily Weather Summary for Wednesday 08 January 2025

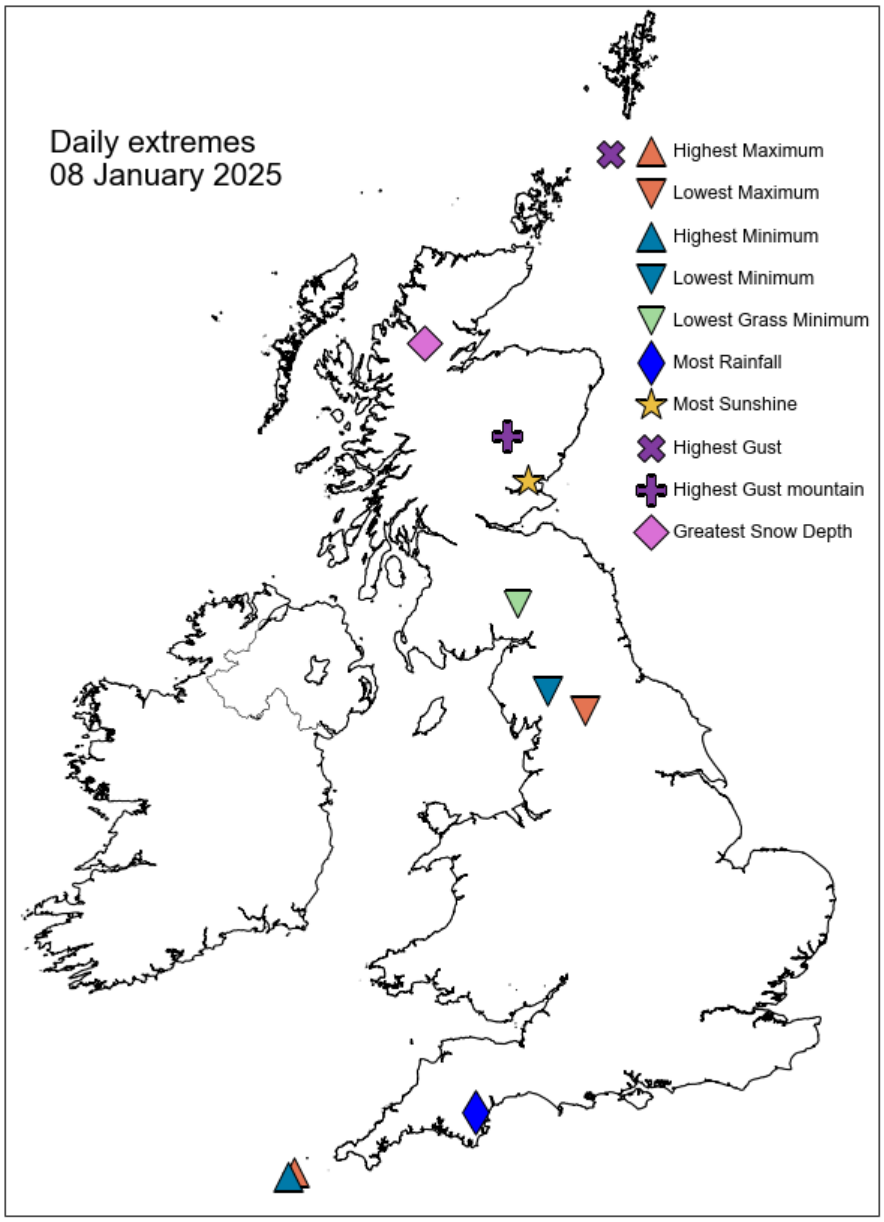

Daily Weather Summary for Wednesday 08 January 2025

North Atlantic and Europe analysis charts and satellite images at 0000 UTC

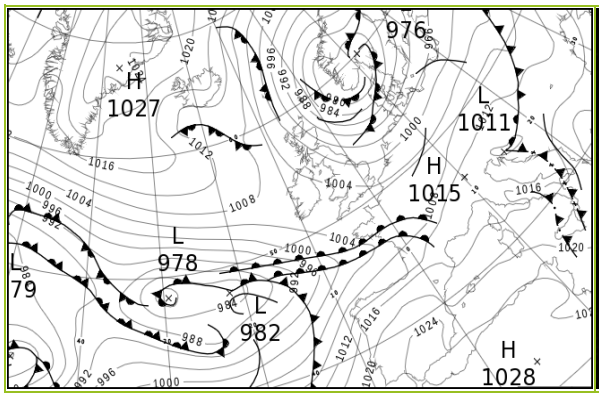



North Atlantic and Europe analysis charts and satellite images at 1200 UTC

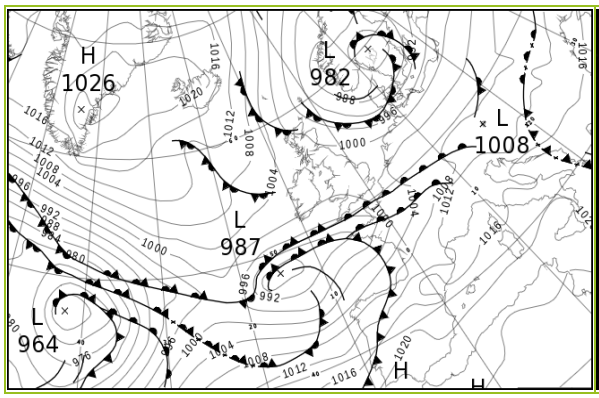



All satellite imagery copyright Met Office and EUMETSAT (European Organisation for the Exploitation of Meteorological Satellites). These show infra-red images from the geostationary MSG satellite. The rainfall rates are derived from both rain-radar and satellite data.

Daily Weather Summary for Wednesday 08 January 2025

UK satellite and rain-radar precipitation rates at (L) 0000 and (R) 1200 UTC



UK wind speed and direction at (L) 0000 and (R) 1200 UTC

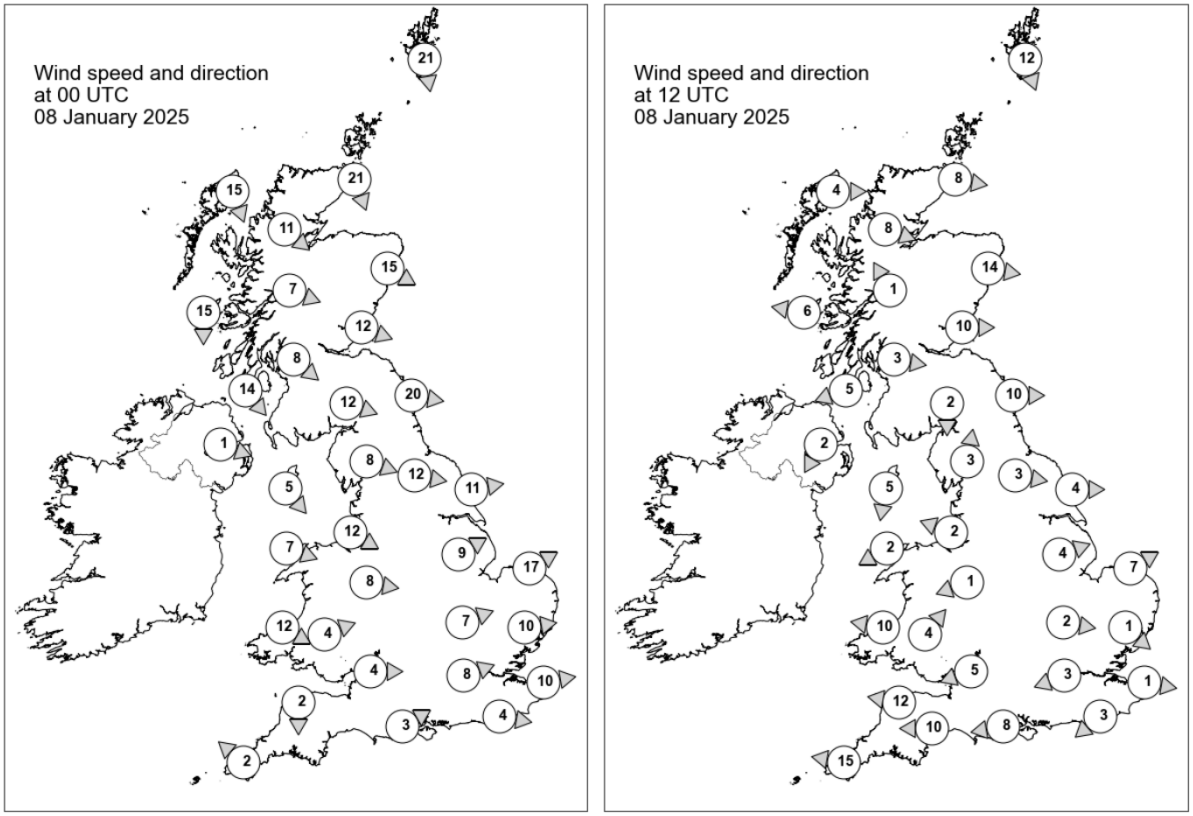

Daily Weather Summary for Wednesday 08 January 2025

Selected UK readings at (L) 0000 and (R) 1200 UTC

STATIONS		0000 UTC						1200 UTC					
NO	SITE	PRESS	WDIR	WSPD	CLOUD	TEMP	TDEW	PRESS	WDIR	WSPD	CLOUD	TEMP	TDEW
1	Lerwick	988.4	N	21	8	1.5	-0.5	994.0	NNW	12	5	0.9	-1.0
2	Wick	994.5	NNW	21	6	2.3	-1.5	997.9	W	8	1	0.8	-1.0
3	Stornoway	1000.4	NNW	15	3	3.0	-1.5	1000.8	W	4	3	0.6	-0.6
4	Loch Glascarnoch	999.7	NW	11	8	-1.0	-3.0	1001.2	WNW	8	8	-2.0	-2.9
5	Aviemore	998.6	-	-	8	0.0	-3.0	1000.9	-	-	0	-0.6	-3.7
6	Dyce	994.3	WNW	15	0	1.7	-1.1	998.9	W	14	0	1.4	-3.3
7	Tulloch Bridge	1001.2	WNW	7	5	-0.3	-1.3	1002.9	SSE	1	4	-4.8	-5.3
8	Tiree	1002.6	N	15	8	4.2	0.2	1002.2	E	6	-	2.1	0.3
9	Leuchars	997.4	WNW	12	0	1.9	-3.6	1000.1	W	10	0	2.8	-3.7
10	Bishopton	1000.6	NW	8	0	1.2	-1.2	1001.5	W	3	0	2.7	-1.1
11	Machrihanish	1001.9	NW	14	8	4.7	0.6	1001.8	ENE	5	8	1.8	0.4
12	Boulmer	997.0	W	20	0	2.2	-3.3	1000.4	W	10	0	3.3	-4.7
13	Eskdalemuir	1000.3	WNW	12	0	-1.7	-4.3	1002.4	N	2	0	-1.2	-4.6
14	Aldergrove	1004.0	WNW	1	0	-0.9	-1.5	1002.8	NNE	2	8	-2.1	-2.2
15	Shap	1000.7	WNW	8	0	0.4	-3.6	1002.8	S	3	0	-2.7	-8.0
16	Leeming	999.8	W	12	0	0.6	-3.7	1002.2	W	3	0	0.2	-4.8
17	Ronaldsway	1002.9	NW	5	8	3.4	1.0	1001.7	N	5	0	2.5	-0.2
18	Bridlington	998.2	W	11	0	0.0	-2.9	1001.5	W	4	0	2.5	-3.0
19	Crosby	1002.2	WNW	12	5	3.9	1.4	1001.8	ESE	2	0	2.0	0.6
20	Valley	1003.6	WNW	7	4	3.3	0.7	1001.1	ENE	2	0	1.5	-0.2
21	Waddington	1001.0	WSW	9	0	0.4	-0.6	1002.5	WSW	4	0	0.5	-1.5
22	Shawbury	1003.2	W	8	7	0.9	-1.2	1002.0	ENE	1	0	-0.2	-1.1
23	Weybourne	999.8	WSW	17	0	0.7	-0.5	1002.3	WSW	7	0	1.5	-0.3
24	Bedford	1002.8	WSW	7	1	-0.3	-1.5	-	W	2	0	-	-
25	Aberporth	1004.6	WNW	12	2	4.1	-0.6	1000.0	E	10	8	2.7	-0.9
26	Sennybridge	1004.9	WSW	4	8	-0.1	-1.4	1000.8	SW	4	7	-1.7	-1.8
27	Wattisham	1002.0	W	10	0	-0.1	-1.5	1002.9	NW	1	4	0.3	-1.2
28	Almondsbury	1004.6	W	4	0	0.8	-0.7	1000.5	ENE	5	0	1.4	0.0
29	Heathrow	1004.0	WSW	8	0	-0.1	-1.4	1002.1	ENE	3	8	1.6	0.2
30	Manston	1003.2	W	10	0	1.1	-1.0	1003.1	W	1	8	2.6	0.2
31	Chivenor	1005.2	N	2	0	0.6	-1.3	998.2	E	12	8	4.4	-0.4
32	Exeter	1005.7	-	-	8	-1.1	-1.4	998.1	E	10	8	3.9	1.2
33	Herstmonceux	1004.0	W	4	0	1.2	-0.4	1002.2	NE	3	8	2.1	0.3
34	Hurn	1005.4	WSW	3	1	-1.8	-2.3	999.8	E	8	8	2.9	0.4
35	Camborne	1005.9	SE	2	5	3.0	-1.1	996.2	E	15	8	3.3	2.2

Daily Weather Summary for Wednesday 08 January 2025

Selected European readings at (L) 0000 and (R) 1200 UTC

STATIONS		0000 UTC						1200 UTC					
NO	SITE	PRESS	WDIR	WSPD	CLOUD	TEMP	TDEW	PRESS	WDIR	WSPD	CLOUD	TEMP	TDEW
1	Murmansk	1013.9	SSW	6	7	-16.9	-19.0	1012.2	-	0	7	-21.1	-23.7
2	Helsinki	994.1	S	10	8	1.8	1.2	992.1	WSW	4	8	1.3	1.1
3	Stockholm	987.4	SSE	10	-	2.8	0.2	985.8	SE	10	-	2.0	0.8
4	Oslo	975.6	SSW	4	-	-1.8	-2.3	982.7	SSW	2	7	-1.9	-3.7
5	Reykjavik	1012.7	E	6	7	-3.6	-9.8	1019.4	E	3	0	-6.9	-14.2
6	Moscow	1006.4	S	2	8	2.5	1.6	1002.3	SW	2	8	4.2	2.8
7	Kiev	1009.2	SSE	4	8	3.2	1.1	1010.2	-	0	7	6.0	2.8
8	Warsaw	1004.0	SW	6	2	3.6	1.6	1004.0	S	4	8	2.2	0.7
9	Berlin	1000.4	SSW	10	8	1.5	0.3	1002.8	WSW	10	8	4.2	-0.8
10	De Bilt	999.9	SW	10	1	2.9	0.9	1003.2	SW	8	8	3.6	1.0
11	Dublin	1005.0	W	6	1	-1.5	-2.2	1001.9	WNW	6	7	-2.3	-2.7
12	Cork	1006.2	N	6	7	-0.4	-1.9	999.5	NNE	14	7	0.9	-0.8
13	Sofia	1020.1	WSW	2	6	1.4	0.4	1018.2	W	4	2	10.6	5.1
14	Belgrade	1012.0	S	6	4	14.4	5.1	1012.0	SW	6	4	19.4	6.8
15	Budapest	-	-	-	-	-	-	-	-	-	-	-	-
16	Prague	1007.1	SW	8	-	2.9	-2.5	1007.2	WSW	6	7	3.5	-0.1
17	Munich	1009.0	S	4	1	2.6	-0.8	1009.3	NE	2	7	1.5	0.5
18	Strasbourg	1007.0	S	2	8	4.3	3.3	1007.3	WSW	2	8	2.8	2.1
19	Paris	1006.2	SSW	5	8	5.6	3.6	1002.8	E	6	8	4.1	3.5
20	Jersey	1005.5	E	5	4	3.9	2.4	995.4	E	20	8	3.3	2.9
21	Milan	1012.6	N	2	6	4.9	4.0	1014.9	WSW	2	6	6.0	5.2
22	Marseille	1015.3	E	4	8	10.6	6.5	1013.6	SE	5	-	17.8	7.8
23	Bordeaux	1009.7	SW	13	8	13.4	10.7	1007.1	SSW	15	6	14.5	8.0
24	Rome	1015.7	NW	4	2	6.6	5.7	1018.3	SSW	13	3	15.8	8.5
25	Ajaccio	1018.2	ENE	6	6	9.2	7.0	1018.3	E	4	-	16.8	10.4
26	Barcelona	1017.4	WNW	7	1	12.0	3.2	1014.8	WSW	15	6	16.6	9.3
27	Majorca	1020.0	W	10	4	13.9	8.1	1018.8	WSW	15	3	17.0	10.7
28	Madrid	1022.9	S	8	6	8.5	5.9	1019.9	S	5	5	9.6	5.3
29	Lisbon	1020.9	SSW	6	-	14.3	14.3	1017.5	SW	10	-	15.2	15.2
30	Athens	1021.5	N	3	-	14.5	10.2	1020.8	N	3	-	20.0	11.6
31	Malta	1019.5	W	9	1	13.8	11.2	1021.1	NW	16	1	16.8	9.1
32	Gibraltar	1024.2	WSW	6	0	11.8	6.9	1023.4	WSW	7	0	17.3	10.7

Daily Weather Summary for Wednesday 08 January 2025

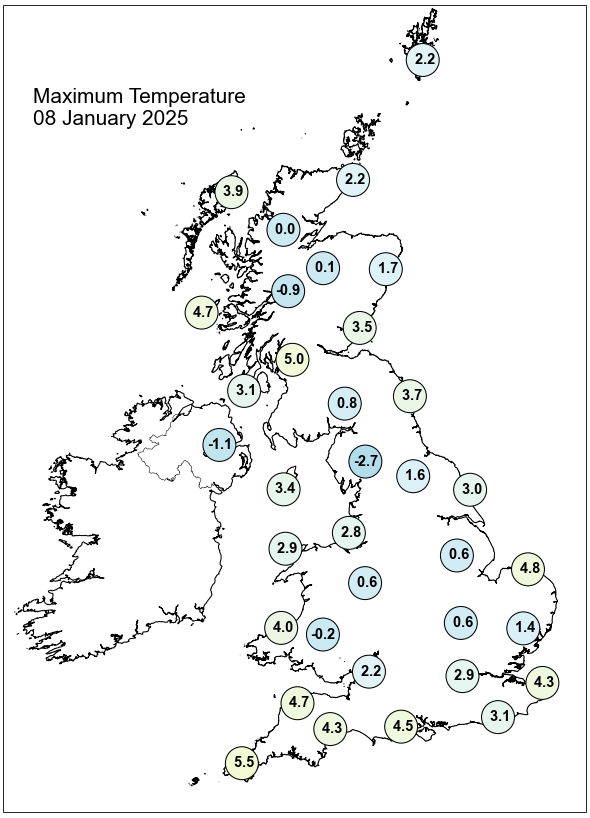

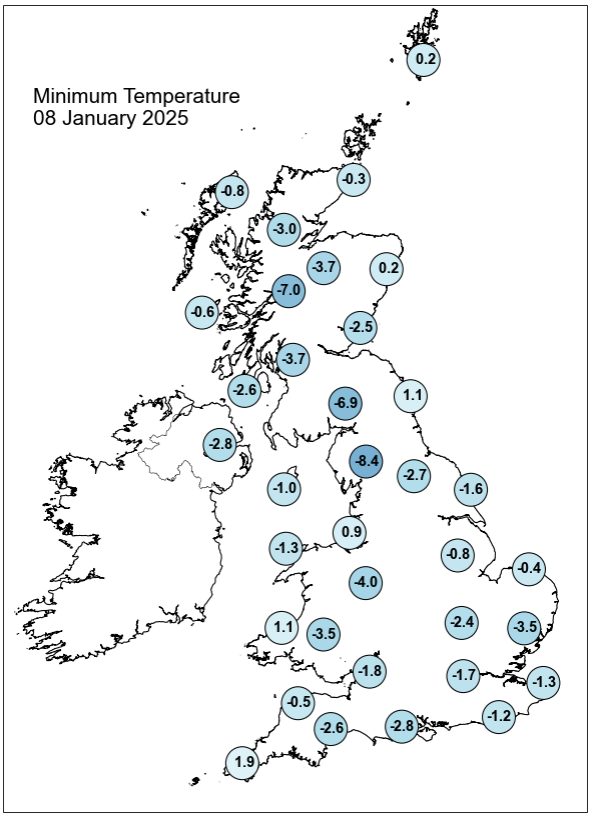

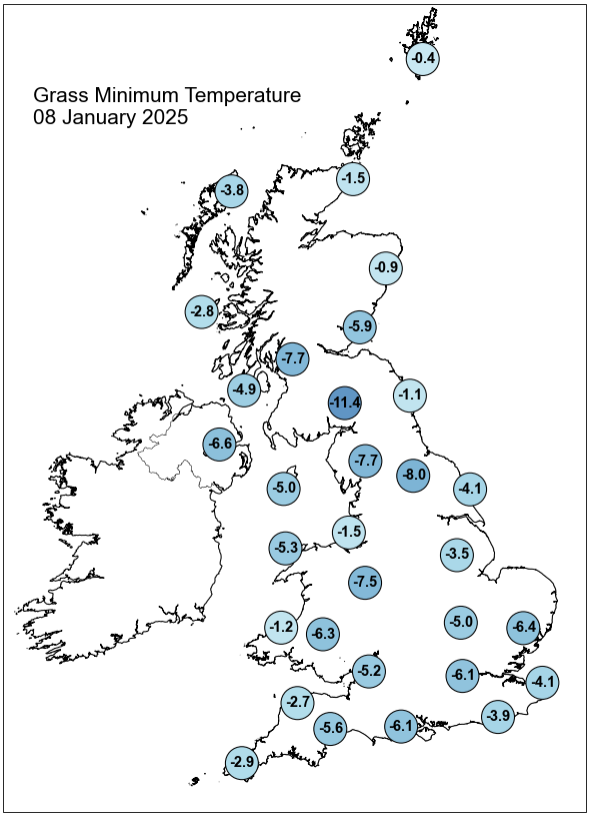

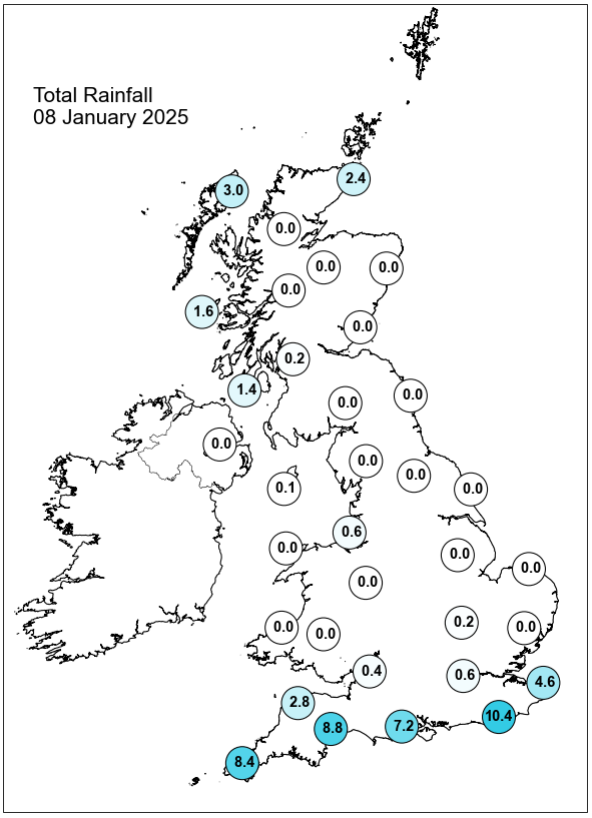

Daily Weather Summary for Wednesday 08 January 2025

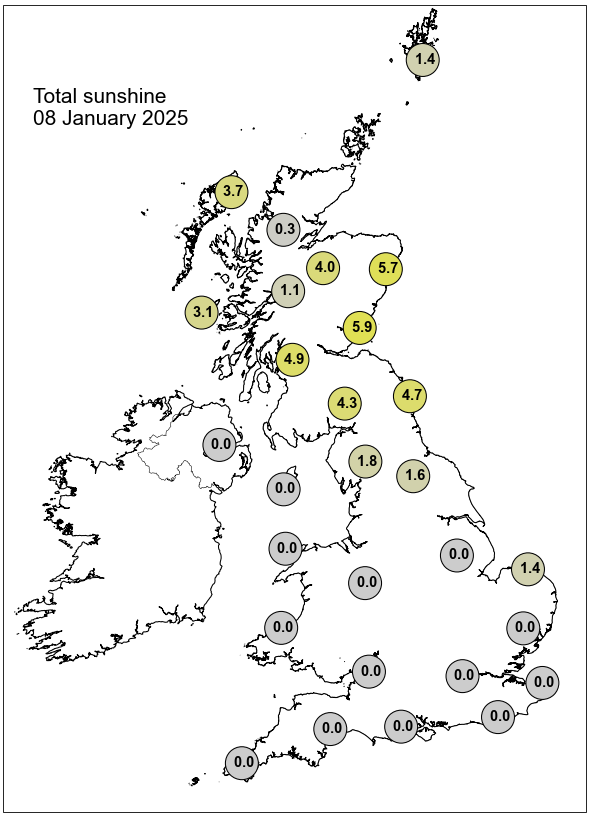

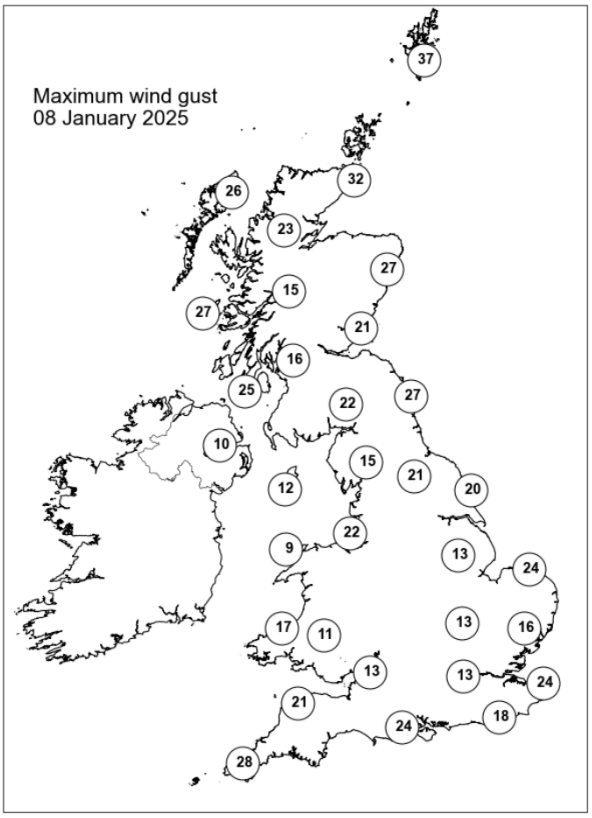

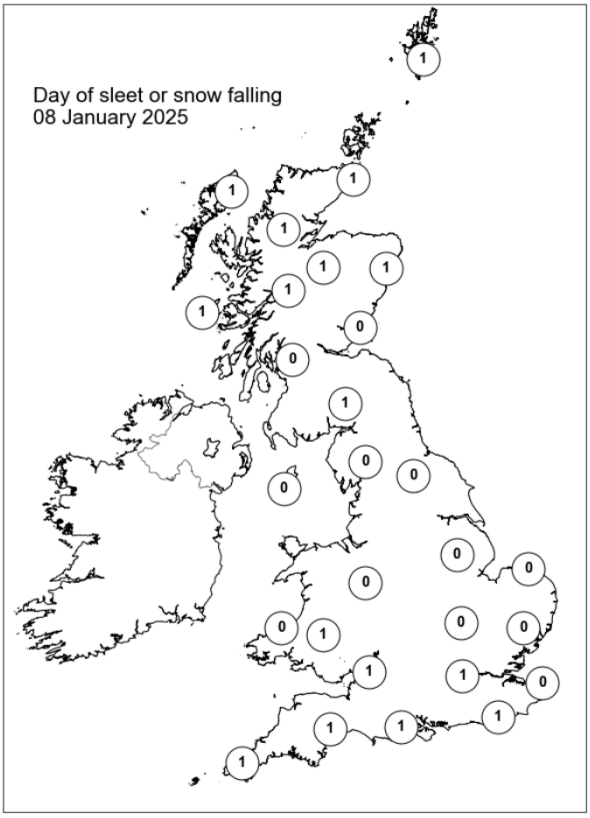

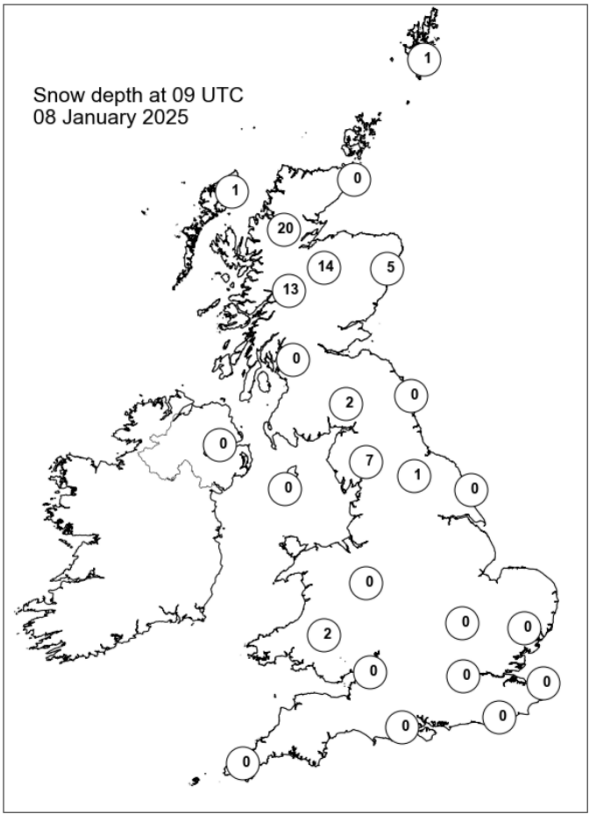

Daily Weather Summary for Thursday 09 January 2025

This day's summary created 16/01/2025 03:12

Summary of the UK Weather for Thursday 09 January 2025

It was a cold early morning for most across the UK with widespread frost for most. Indeed, bitterly cold conditions continued across Scotland and Northern Ireland, which experienced wintry showers in parts. Elsewhere remained relatively dry with freezing fog in places to start the day. Winds were light to moderate for most. Many places were dry and bright on Friday. Wintry showers continued to affect northern Scotland, giving accumulations of snow in land. A few wintry showers also affected Northern Ireland, northwest and southwest England and Wales. It was a very cold day with inland and eastern coastal areas below freezing in the north and just above freezing in the south. Western coastal areas reached low to mid-single figures.

Daily Extremes

Highest Maximum	**8.3°C** Trevince (Cornwall, 62mAMSL)
Lowest Maximum	**-3.1°C** Bewcastle (Cumbria, 133mAMSL)
Highest Minimum	**4.5°C** Scilly: St Marys Airport (Isles Of Scilly, 31mAMSL)
Lowest Minimum	**-12.4°C** Tulloch Bridge (Inverness-shire, 249mAMSL)
Lowest Grass Minimum	**-14.5°C** Eskdalemuir (Dumfriesshire, 236mAMSL)
Most Rainfall	**9.6mm** Prewley W Wks (Devon, 322mAMSL)
Most Sunshine	**7.0hr** Weybourne (Norfolk, 21mAMSL)
Highest Gust	**38Kt 44mph** Lerwick (Shetland, 82mAMSL)
Highest Gust (mountain)*	**60Kt 69mph** Cairnwell (Aberdeenshire, 928mAMSL)
Greatest Snow Depth at 0900 UTC	**26cm** Loch Glascarnoch (Ross & Cromarty, 269mAMSL)

mAMSL refers to station elevation in metres above mean sea level.

*Mountain stations are above 500mAMSL.

Daily Weather Summary for Thursday 09 January 2025

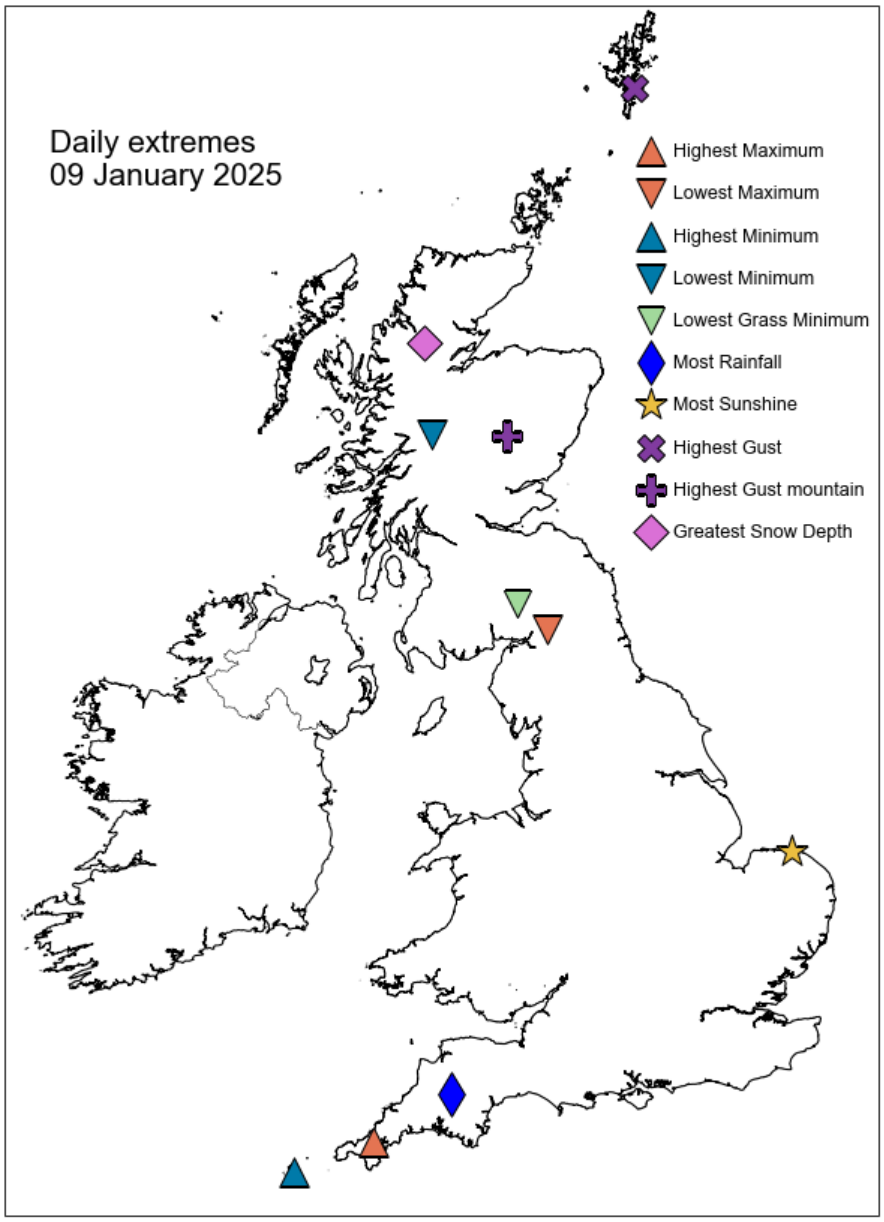

Daily Weather Summary for Thursday 09 January 2025

North Atlantic and Europe analysis charts and satellite images at 0000 UTC

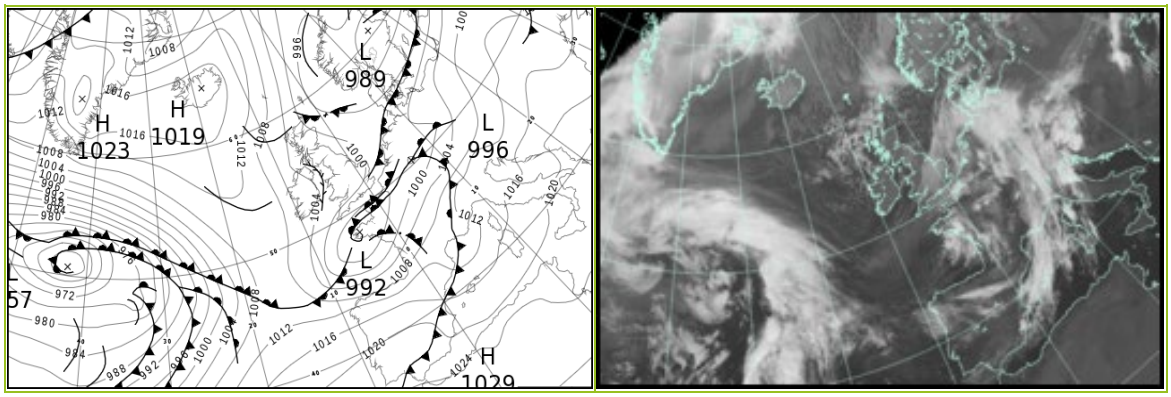

North Atlantic and Europe analysis charts and satellite images at 1200 UTC

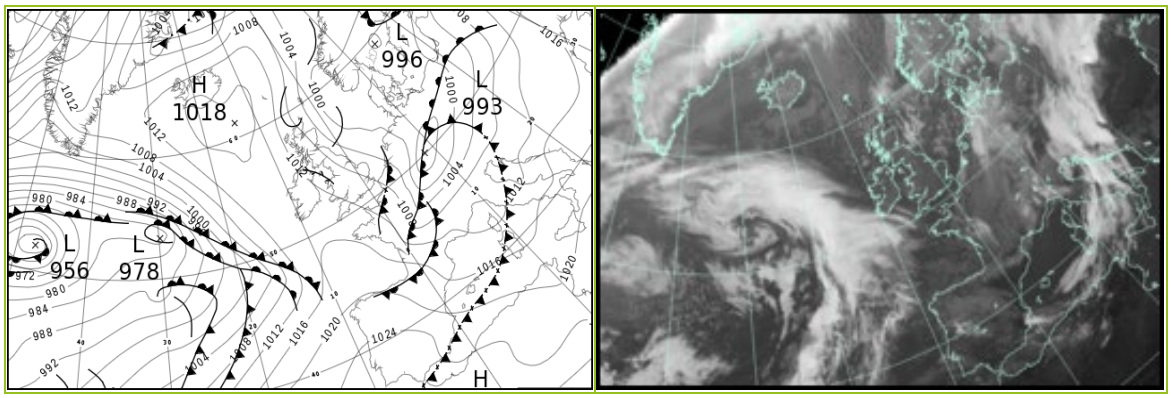

All satellite imagery copyright Met Office and EUMETSAT (European Organisation for the Exploitation of Meteorological Satellites). These show infra-red images from the geostationary MSG satellite. The rainfall rates are derived from both rain-radar and satellite data.

Daily Weather Summary for Thursday 09 January 2025

UK satellite and rain-radar precipitation rates at (L) 0000 and (R) 1200 UTC



UK wind speed and direction at (L) 0000 and (R) 1200 UTC

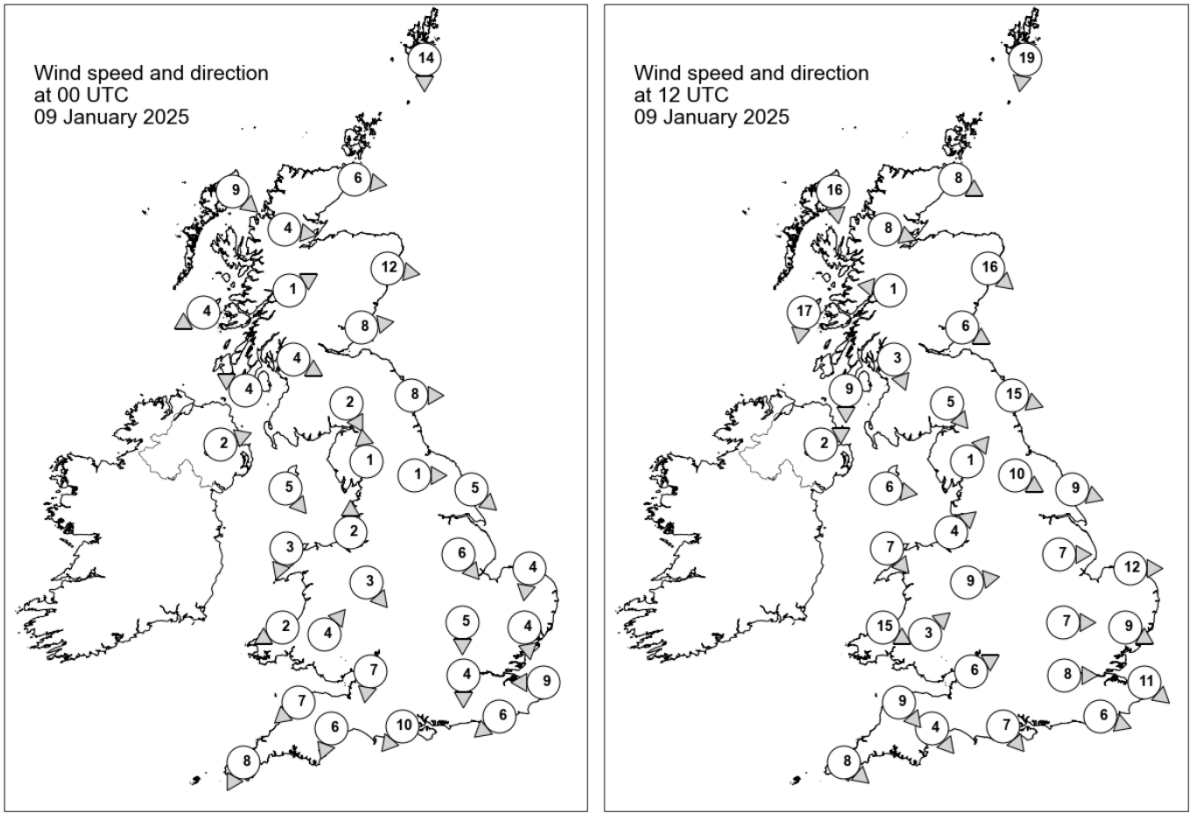

Daily Weather Summary for Thursday 09 January 2025

Selected UK readings at (L) 0000 and (R) 1200 UTC

STATIONS		0000 UTC						1200 UTC					
NO	SITE	PRESS	WDIR	WSPD	CLOUD	TEMP	TDEW	PRESS	WDIR	WSPD	CLOUD	TEMP	TDEW
1	Lerwick	997.6	N	14	5	1.1	-0.3	1003.6	N	19	6	1.9	-0.6
2	Wick	999.8	W	6	2	-1.7	-2.2	1006.4	WNW	8	8	1.2	-0.4
3	Stornoway	1003.2	NW	9	1	0.6	-0.5	1010.8	N	16	8	1.8	-0.2
4	Loch Glascarnoch	1003.1	W	4	8	-2.0	-2.6	1010.2	WNW	8	8	-2.8	-4.0
5	Aviemore	1003.3	-	-	0	-7.9	-9.0	1009.1	-	-	0	-1.5	-4.6
6	Dyce	1000.5	W	12	0	-0.5	-4.1	1006.0	NW	16	0	1.5	-1.1
7	Tulloch Bridge	1005.3	WSW	1	0	-11.0	-12.3	1011.2	E	1	0	-5.1	-5.6
8	Tiree	1003.4	ENE	4	5	0.2	-1.5	1011.9	N	17	4	3.8	-1.3
9	Leuchars	1001.5	W	8	8	-1.5	-5.2	1007.2	WNW	6	8	2.4	-3.4
10	Bishopton	1002.6	WNW	4	1	-3.5	-3.9	1009.8	NNW	3	0	0.8	-2.3
11	Machrihanish	1002.6	ESE	4	7	-2.2	-3.3	1011.0	N	9	0	3.5	-0.7
12	Boulmer	1001.0	W	8	8	-0.4	-3.6	1006.0	WNW	15	8	2.2	-1.4
13	Eskdalemuir	1003.3	NNW	2	0	-7.9	-9.0	1008.6	NW	5	0	0.9	-2.5
14	Aldergrove	1003.7	WSW	2	7	-1.2	-1.2	1011.7	WSW	2	8	0.1	-
15	Shap	1003.5	S	1	8	-9.4	-11.2	1009.4	SW	1	0	-3.6	-7.3
16	Leeming	1002.3	W	1	0	-6.2	-8.8	1007.4	WNW	10	0	1.0	-3.7
17	Ronaldsway	1002.9	NW	5	-	0.5	-1.2	1009.8	W	6	8	5.1	1.9
18	Bridlington	1000.9	NW	5	0	-1.9	-5.8	1005.5	WNW	9	0	2.2	-3.5
19	Crosby	1002.6	S	2	0	-3.6	-4.0	1009.2	SW	4	2	4.1	1.3
20	Valley	1002.8	NNE	3	5	-1.5	-2.1	1010.7	NW	7	7	4.1	0.4
21	Waddington	1001.6	NW	6	8	-1.8	-3.2	1007.5	W	7	0	1.2	-2.2
22	Shawbury	1002.7	NW	3	0	-4.4	-5.1	1010.0	W	9	5	0.9	-1.2
23	Weybourne	1000.4	N	4	8	2.0	-0.9	1006.0	W	12	1	3.3	-1.7
24	Bedford	1000.9	N	5	8	-0.4	-1.1	-	W	7	1	-	-
25	Aberporth	1002.4	ENE	2	0	0.8	-2.0	1011.7	WNW	15	8	3.9	0.8
26	Sennybridge	1002.4	SW	4	4	-2.1	-3.7	1012.0	SW	3	8	-0.6	-1.5
27	Wattisham	1000.1	N	4	8	0.4	-0.6	1007.6	WNW	9	0	1.1	-4.6
28	Almondsbury	1000.9	N	7	8	0.2	-0.8	1011.3	WSW	6	4	3.4	-0.7
29	Heathrow	1000.1	N	4	8	1.2	0.1	1009.9	W	8	1	2.9	-1.2
30	Manston	999.0	E	9	8	3.0	0.2	1007.8	NW	11	0	3.5	-2.0
31	Chivenor	1000.4	NE	7	8	3.4	0.6	1012.6	NW	9	8	6.0	1.0
32	Exeter	999.3	NNE	6	8	1.6	-0.1	1012.4	NW	4	1	3.7	1.1
33	Herstmonceux	998.4	NE	6	8	1.3	0.6	1009.4	WNW	6	0	3.1	0.0
34	Hurn	998.9	NE	10	8	1.6	0.7	1011.4	NW	7	0	3.4	-1.8
35	Camborne	999.5	NNE	8	0	1.4	-0.5	1014.5	NW	8	7	6.4	0.0

Daily Weather Summary for Thursday 09 January 2025

Selected European readings at (L) 0000 and (R) 1200 UTC

STATIONS		0000 UTC						1200 UTC					
NO	SITE	PRESS	WDIR	WSPD	CLOUD	TEMP	TDEW	PRESS	WDIR	WSPD	CLOUD	TEMP	TDEW
1	Murmansk	1005.4	ENE	4	7	-15.1	-17.1	1002.1	WSW	2	8	-17.2	-19.4
2	Helsinki	995.4	ESE	6	8	1.2	0.3	999.7	E	4	8	0.3	0.1
3	Stockholm	991.5	S	2	-	-1.3	-1.7	996.3	-	0	-	-0.5	-0.8
4	Oslo	991.5	WNW	2	-	-2.0	-3.5	997.6	NNE	4	8	-0.7	-2.2
5	Reykjavik	1018.4	E	4	0	-9.0	-14.2	1016.2	ESE	6	5	-5.0	-11.2
6	Moscow	1006.8	WSW	2	6	1.0	-1.4	1014.3	SW	2	2	0.2	-3.5
7	Kiev	1011.2	WNW	4	7	4.2	2.6	1016.6	-	0	8	3.3	0.9
8	Warsaw	1009.5	S	4	0	-1.0	-1.7	1002.3	S	6	6	5.1	4.1
9	Berlin	1001.9	SE	4	8	0.8	-1.4	997.3	ENE	6	8	1.5	0.6
10	De Bilt	999.0	N	4	8	1.7	0.3	1002.1	WNW	4	5	4.6	1.2
11	Dublin	1004.4	W	8	1	-3.8	-4.7	1013.0	W	10	7	-0.3	-0.6
12	Cork	1005.6	NNW	14	6	-3.5	-3.8	1014.7	W	6	1	2.0	-0.7
13	Sofia	1019.7	N	4	2	5.4	3.5	1016.3	ENE	4	1	12.1	5.4
14	Belgrade	1016.2	SE	2	0	8.3	6.1	1012.1	S	8	3	18.7	3.8
15	Budapest	-	-	-	-	-	-	-	-	-	-	-	-
16	Prague	1004.5	SE	2	-	2.0	-0.7	999.6	S	6	4	10.7	4.3
17	Munich	1004.1	S	4	8	6.1	3.4	1000.1	SSE	2	7	12.2	4.3
18	Strasbourg	1001.9	S	13	8	10.3	7.0	997.4	SSW	18	8	11.9	8.7
19	Paris	997.7	SW	11	5	10.9	9.3	1008.7	NNW	10	7	3.1	0.0
20	Jersey	993.9	ENE	9	8	6.7	6.5	1012.6	NNW	11	4	6.6	0.7
21	Milan	1013.6	N	1	8	5.3	5.2	1010.3	WSW	3	8	6.6	5.8
22	Marseille	1009.6	ENE	7	7	13.5	9.9	1013.3	NE	5	8	12.9	10.6
23	Bordeaux	1006.2	SW	11	8	12.4	10.5	1014.5	WNW	21	7	13.1	9.0
24	Rome	1018.2	SE	8	4	12.8	8.5	1014.3	S	8	7	16.0	13.1
25	Ajaccio	1016.2	E	6	8	12.8	10.0	1013.4	SSW	6	-	17.7	13.2
26	Barcelona	1013.8	NW	9	3	16.1	4.5	1014.6	WNW	20	1	19.5	5.9
27	Majorca	1016.0	WSW	10	5	15.3	13.3	1017.5	WSW	12	1	19.2	11.5
28	Madrid	1019.4	S	7	8	9.2	9.2	1022.1	SW	13	6	13.7	8.9
29	Lisbon	1021.4	SW	5	-	14.5	14.5	1025.9	S	2	-	15.5	15.5
30	Athens	1021.7	N	3	-	13.8	10.5	1019.7	S	4	2	18.4	12.1
31	Malta	1022.7	W	4	1	11.8	10.0	1020.6	SW	10	2	17.2	11.5
32	Gibraltar	1023.9	SW	14	8	17.0	13.1	1026.6	SSW	9	8	16.9	14.5

Daily Weather Summary for Thursday 09 January 2025

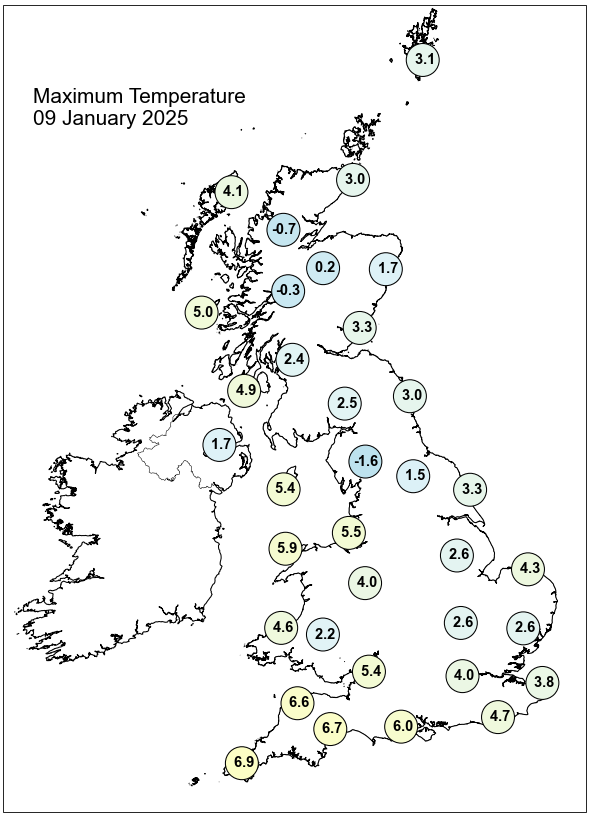

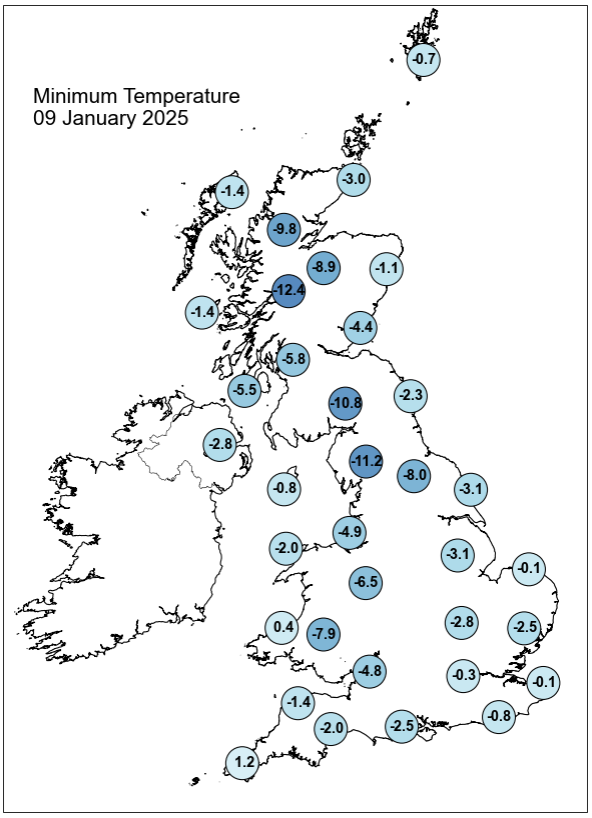

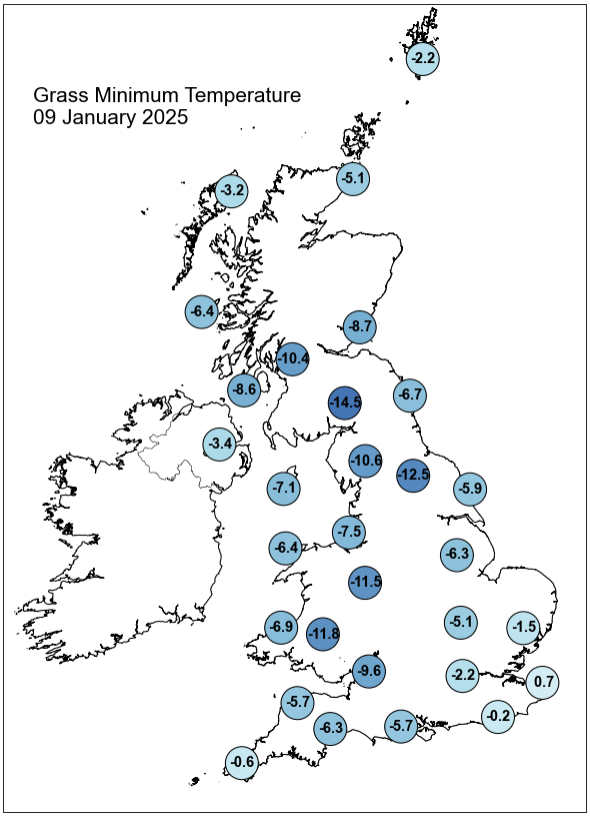

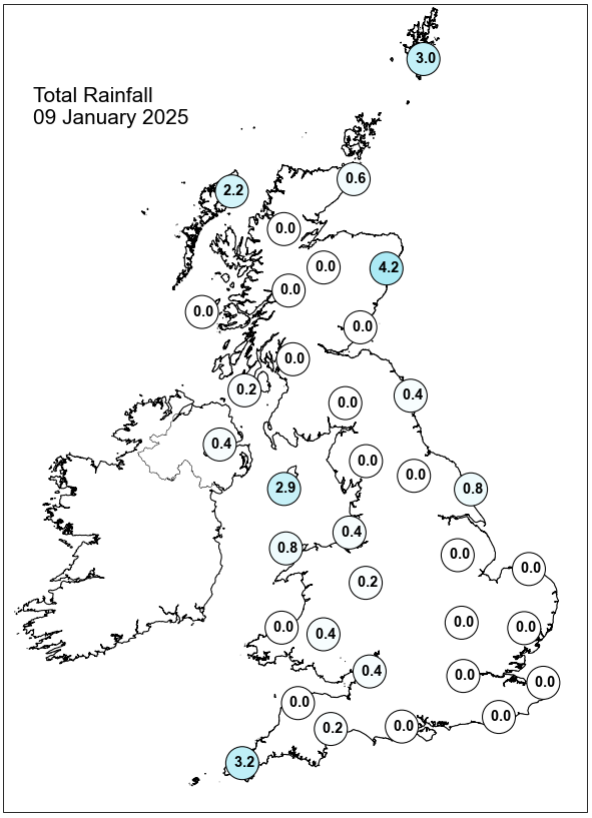

Daily Weather Summary for Thursday 09 January 2025

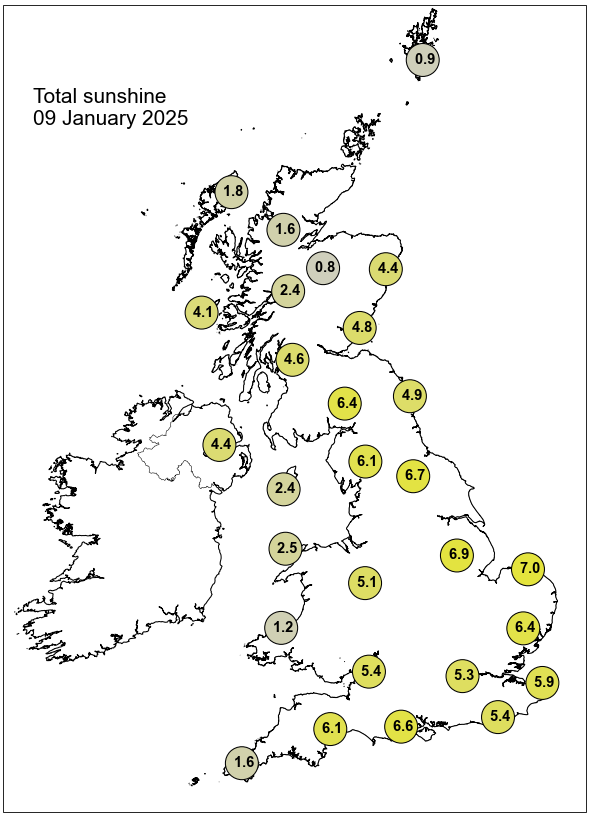

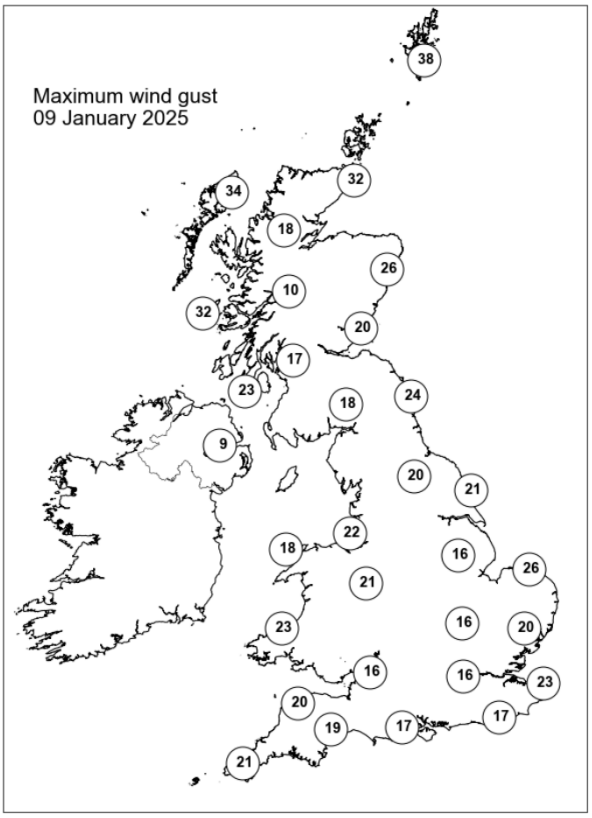

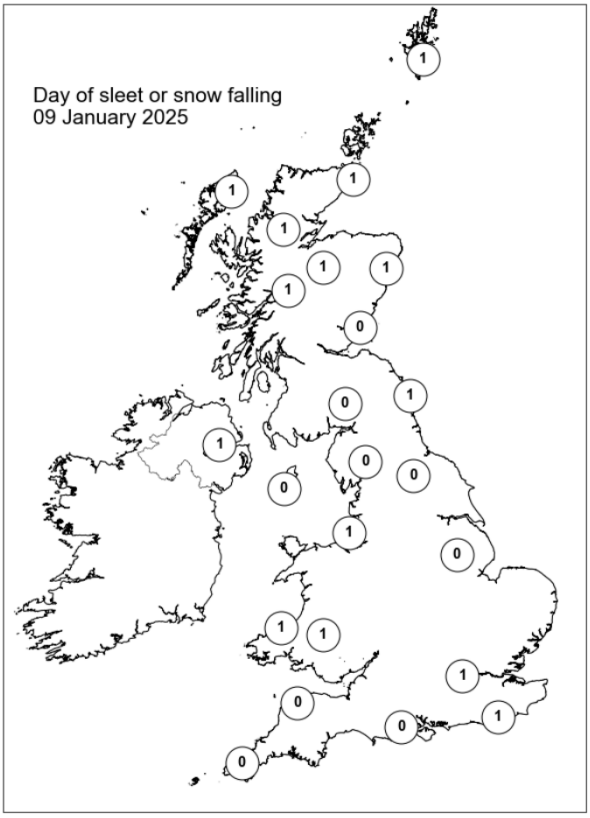

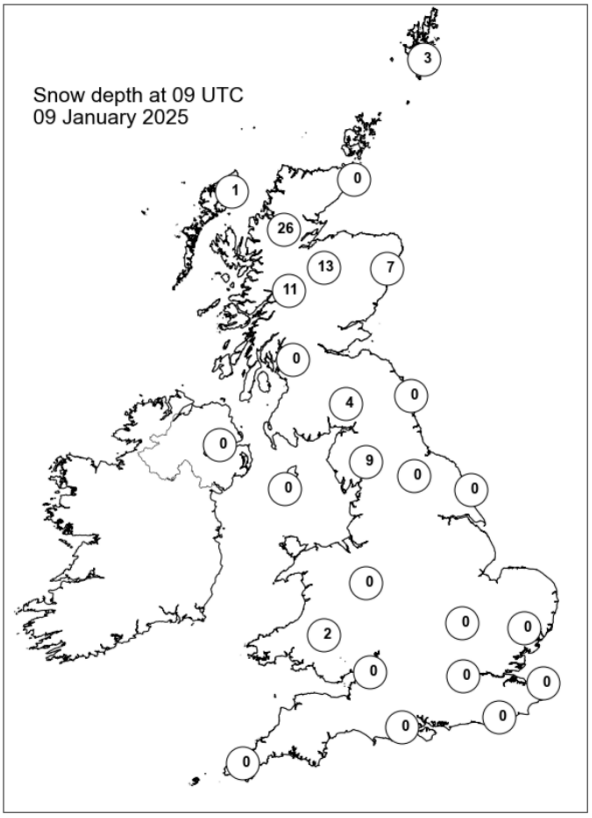

Daily Weather Summary for Friday 10 January 2025

This day's summary created 17/01/2025 03:05

Summary of the UK Weather for Friday 10 January 2025

Overnight, wintry showers continued to add to snow accumulations in northern Scotland, Northern Ireland, Wales, parts of northwest England, the west Midlands and North Sea coasts, with icy stretches also forming in these areas. It was another cold to very cold night, with frost returning widely by the morning, locally severe over snow cover. It was windy in the far northeast. By the early hours of the morning, cloud accompanied by rain, sleet and hill snow reached the far southwest. High pressure was centred over northern Scotland on Friday, meaning many places were dry and bright with spells of sunshine. A few showers affected North Sea coastal areas as a trough drifted southwards through the North Sea, whilst an occlusion brought cloud, rain and hill snow to southwestern areas. It was cold for most areas with temperatures struggling to get above freezing, and very cold across in land areas of northern Scotland with temperatures staying well below freezing, but milder towards the far southwest of the UK.

Daily Extremes

Highest Maximum	**10.9°C** Scilly: St Marys Airport (Isles Of Scilly, 31mAMSL)
Lowest Maximum	**-10.8°C** Altnaharra No 2 (Sutherland, 81mAMSL)
Highest Minimum	**4.7°C** Scilly: St Marys Airport (Isles Of Scilly, 31mAMSL)
Lowest Minimum	**-14.4°C** Altnaharra No 2 (Sutherland, 81mAMSL)
Lowest Grass Minimum	**-14.2°C** Llangunllo, Cefnsuran (Powys (south), 310mAMSL)
Most Rainfall	**15.4mm** Princetown, Prison No 2 (Devon, 420mAMSL)
Most Sunshine	**7.2hr** Tibenham Airfield (Norfolk, 52mAMSL)
Highest Gust	**35Kt 40mph** Scilly: St Marys Airport (Isles Of Scilly, 31mAMSL)
Highest Gust (mountain)*	**41Kt 47mph** Cairnwell (Aberdeenshire, 928mAMSL)
Greatest Snow Depth at 0900 UTC	**24cm** Loch Glascarnoch (Ross & Cromarty, 269mAMSL)

mAMSL refers to station elevation in metres above mean sea level.

*Mountain stations are above 500mAMSL.

Daily Weather Summary for Friday 10 January 2025

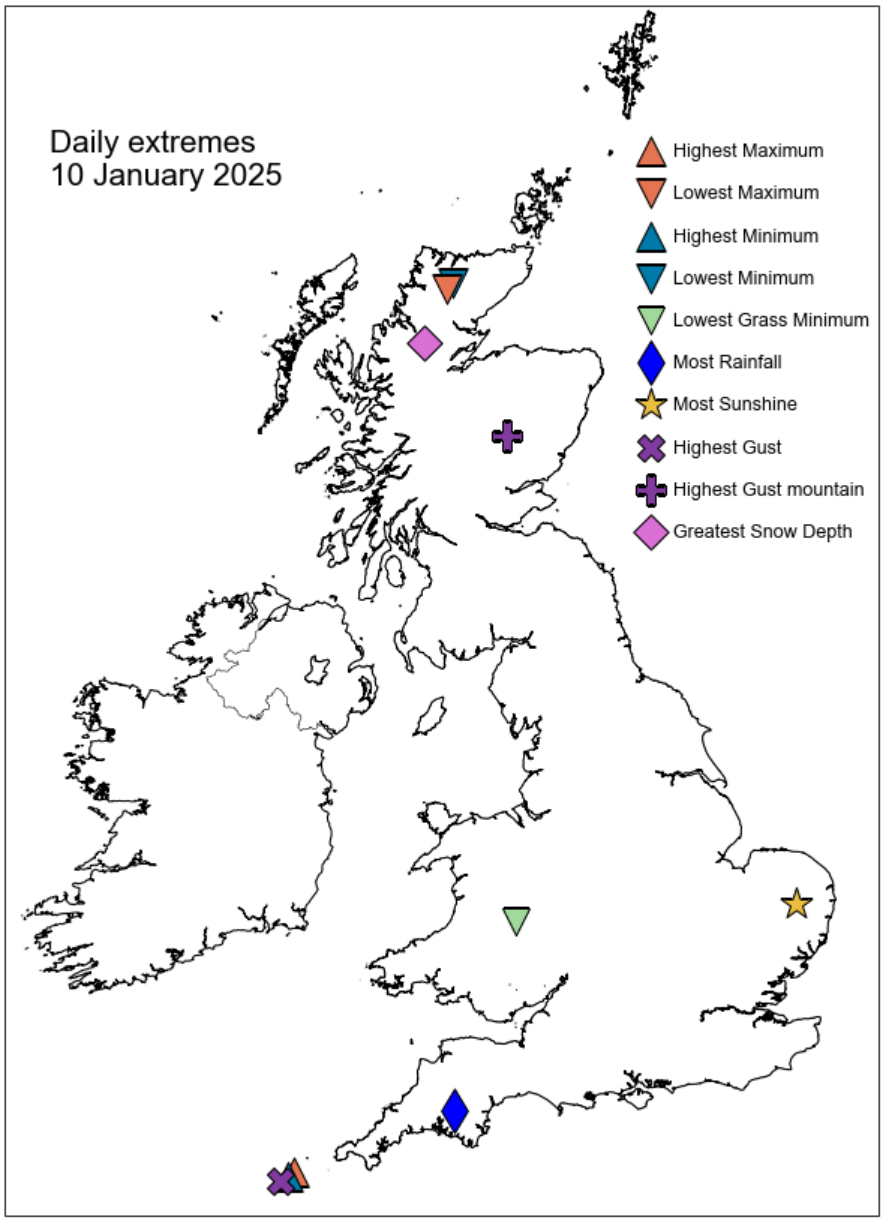

Daily Weather Summary for Friday 10 January 2025

North Atlantic and Europe analysis charts and satellite images at 0000 UTC

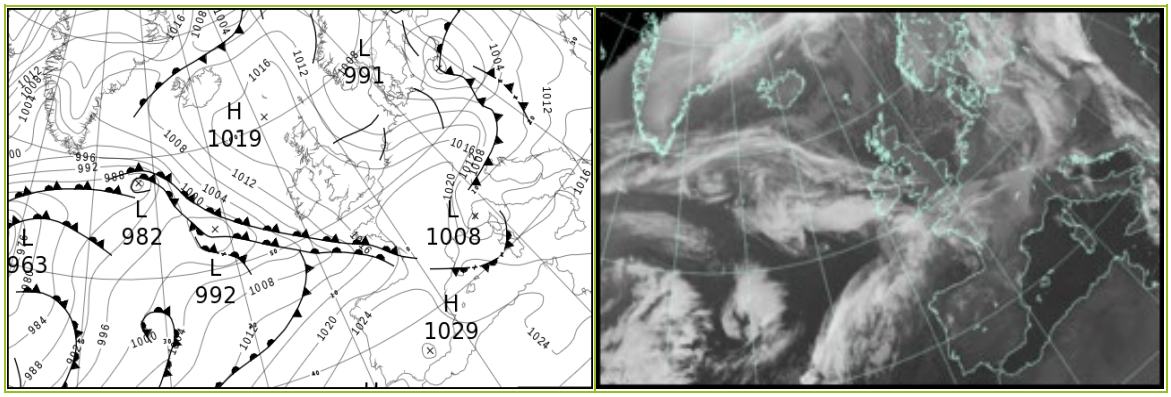

North Atlantic and Europe analysis charts and satellite images at 1200 UTC

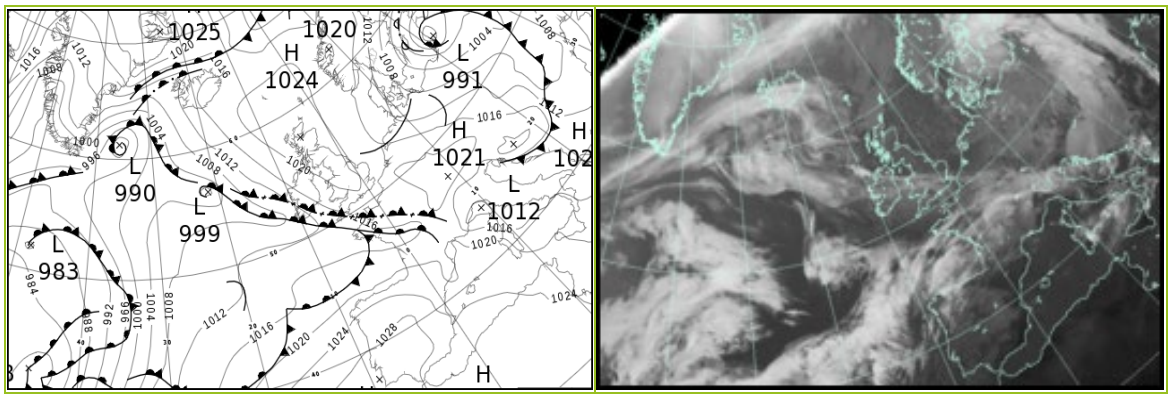

All satellite imagery copyright Met Office and EUMETSAT (European Organisation for the Exploitation of Meteorological Satellites). These show infra-red images from the geostationary MSG satellite. The rainfall rates are derived from both rain-radar and satellite data.

Daily Weather Summary for Friday 10 January 2025

UK satellite and rain-radar precipitation rates at (L) 0000 and (R) 1200 UTC

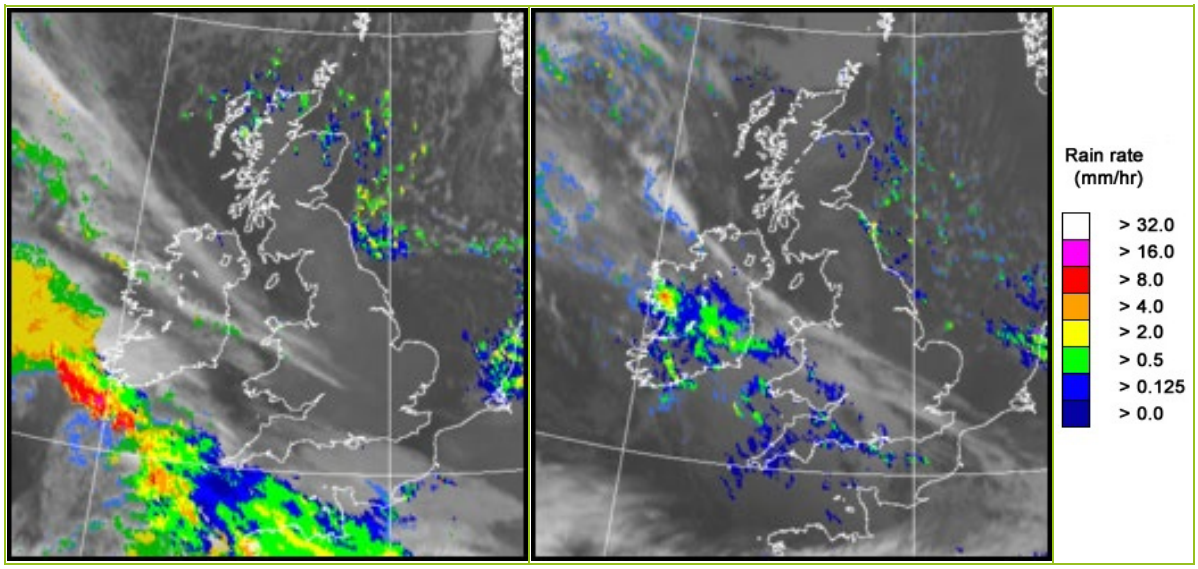

UK wind speed and direction at (L) 0000 and (R) 1200 UTC

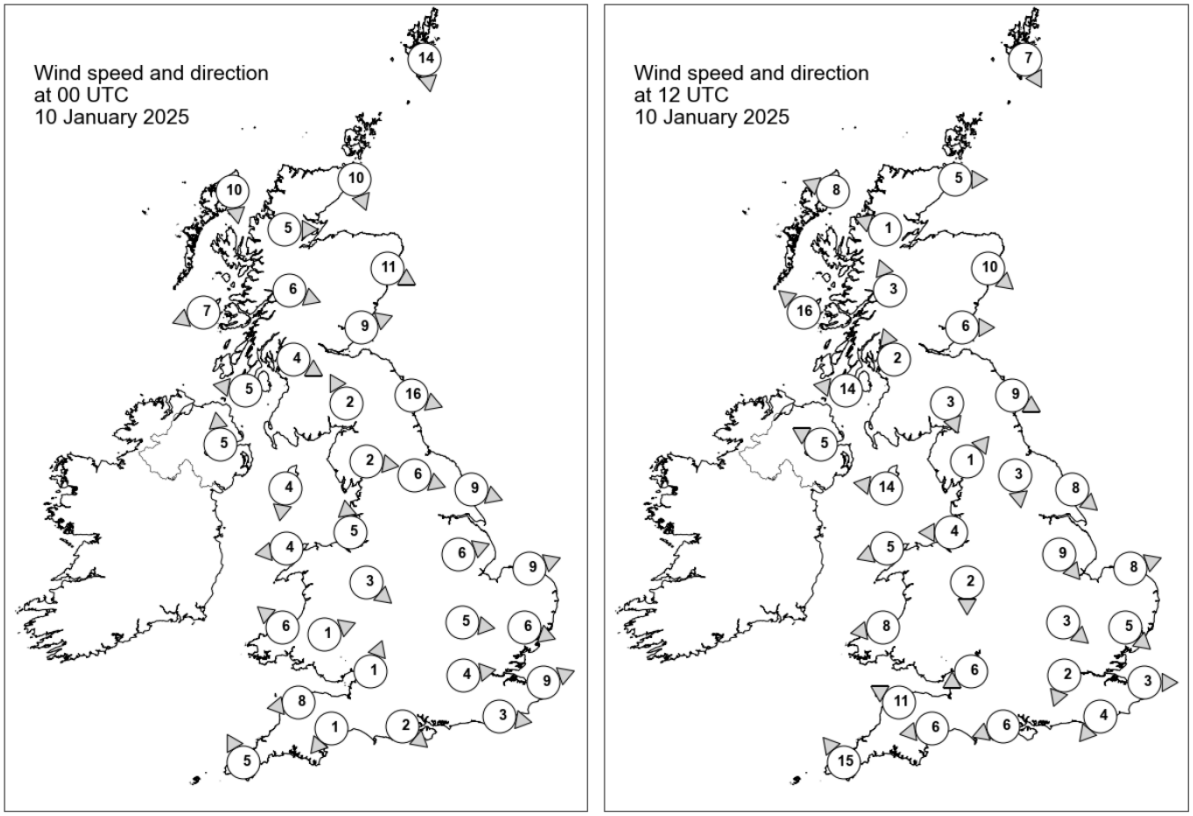

Daily Weather Summary for Friday 10 January 2025

Selected UK readings at (L) 0000 and (R) 1200 UTC

STATIONS		0000 UTC						1200 UTC					
NO	SITE	PRESS	WDIR	WSPD	CLOUD	TEMP	TDEW	PRESS	WDIR	WSPD	CLOUD	TEMP	TDEW
1	Lerwick	1014.8	N	14	8	1.4	-0.5	1021.9	NNW	7	8	1.1	-4.2
2	Wick	1016.3	NNW	10	8	1.5	0.0	1022.4	W	5	0	-1.5	-3.5
3	Stornoway	1017.8	N	10	0	1.5	0.2	1022.0	ESE	8	0	3.8	-0.7
4	Loch Glascarnoch	1019.1	W	5	0	-5.0	-6.3	1024.6	ESE	1	0	-9.8	-11.3
5	Aviemore	1017.7	-	-	6	-1.2	-2.8	1023.3	-	-	8	-0.5	-3.3
6	Dyce	1015.4	WNW	11	0	1.2	-0.3	1021.9	NW	10	0	1.8	-0.3
7	Tulloch Bridge	1018.7	WNW	6	6	-3.0	-4.3	1023.9	SSE	3	0	-2.7	-3.3
8	Tiree	1017.1	ENE	7	0	-1.5	-3.7	1020.8	SE	16	0	4.0	-1.0
9	Leuchars	1016.5	WSW	9	0	-1.3	-3.5	1022.1	W	6	0	1.3	-2.5
10	Bishopton	1017.5	WNW	4	0	-2.9	-4.0	1022.6	SSE	2	0	-1.2	-4.2
11	Machrihanish	1016.5	E	5	0	-0.2	-2.5	1020.7	E	14	0	3.3	-0.7
12	Boulmer	1014.9	WNW	16	8	2.0	-2.9	1021.2	WNW	9	8	3.3	1.4
13	Eskdalemuir	1017.9	SSE	2	0	-6.1	-7.5	1022.2	NNW	3	0	0.2	-2.3
14	Aldergrove	1017.7	S	5	0	-2.5	-2.9	1019.9	ESE	5	4	2.6	0.3
15	Shap	1018.1	W	2	0	-9.5	-11.1	1022.1	SW	1	0	-3.3	-4.9
16	Leeming	1016.1	WNW	6	0	-3.3	-6.6	1021.3	N	3	0	2.1	-1.3
17	Ronaldsway	1016.9	N	4	1	-1.1	-3.9	1020.3	E	14	1	3.8	0.7
18	Bridlington	1014.4	WNW	9	0	-2.2	-5.5	1019.3	NW	8	0	4.2	0.6
19	Crosby	1017.0	S	5	1	0.9	-1.1	1020.9	E	4	0	0.0	-2.2
20	Valley	1017.0	E	4	1	0.5	-1.6	1019.4	ENE	5	0	2.5	-1.3
21	Waddington	1016.6	WSW	6	0	-1.8	-4.9	1020.1	NW	9	2	0.5	-2.5
22	Shawbury	1017.8	NW	3	0	-1.7	-2.3	1020.9	N	2	0	-0.7	-1.0
23	Weybourne	1015.3	WSW	9	0	-0.5	-2.4	1019.3	WSW	8	3	2.7	-0.1
24	Bedford	1017.6	W	5	0	-2.3	-3.5	1020.5	NW	3	0	0.5	-1.5
25	Aberporth	1017.3	SE	6	0	0.7	-1.2	1018.1	E	8	8	3.0	-2.0
26	Sennybridge	1019.0	WSW	1	0	-4.6	-5.0	1020.1	-	-	8	-2.1	-2.3
27	Wattisham	1016.9	WNW	6	0	-1.3	-3.2	1019.6	NW	5	0	1.0	-2.1
28	Almondsbury	1018.4	SSW	1	0	-3.8	-4.4	1019.7	ENE	6	1	1.3	-0.8
29	Heathrow	1018.1	W	4	0	-0.7	-2.2	1020.1	NNE	2	8	0.3	-0.7
30	Manston	1017.6	WSW	9	2	-0.9	-2.4	1019.6	W	3	1	1.6	0.1
31	Chivenor	1017.4	E	8	8	0.8	-0.5	1017.2	ESE	11	8	5.1	2.5
32	Exeter	1017.9	NE	1	8	-1.8	-2.2	1017.4	E	6	8	4.9	4.0
33	Herstmonceux	1018.3	W	3	0	-0.5	-2.0	1019.0	NE	4	8	1.8	-0.9
34	Hurn	1018.3	NW	2	8	-2.3	-2.6	1019.2	ENE	6	8	3.6	0.7
35	Camborne	1016.5	SSE	5	8	4.2	2.1	1015.1	SE	15	8	6.8	5.8

Daily Weather Summary for Friday 10 January 2025

Selected European readings at (L) 0000 and (R) 1200 UTC

STATIONS		0000 UTC						1200 UTC					
NO	SITE	PRESS	WDIR	WSPD	CLOUD	TEMP	TDEW	PRESS	WDIR	WSPD	CLOUD	TEMP	TDEW
1	Murmansk	1006.9	S	4	4	-14.2	-16.1	1013.7	S	8	3	-14.8	-16.8
2	Helsinki	1004.7	SE	6	8	1.0	0.4	1005.5	NE	12	8	-0.4	-1.4
3	Stockholm	1001.8	NNE	2	-	-1.2	-4.5	1005.9	NNW	12	-	-0.9	-1.6
4	Oslo	1006.7	NE	4	-	-1.7	-4.1	1015.0	NNE	6	1	-1.0	-5.2
5	Reykjavik	1013.6	ENE	6	7	-0.1	-4.0	1013.2	ESE	15	8	2.2	0.5
6	Moscow	1017.2	SSE	2	8	0.5	-1.9	1012.6	SSE	4	8	2.8	1.1
7	Kiev	1011.4	SSE	2	2	2.7	2.0	1005.9	S	6	8	7.8	6.8
8	Warsaw	996.7	SSE	6	7	7.4	5.4	1006.1	W	10	7	2.4	-0.4
9	Berlin	1005.3	W	12	7	1.0	0.0	1010.3	W	8	7	1.0	0.3
10	De Bilt	1012.3	WSW	10	8	2.1	0.8	1017.6	WSW	8	0	5.0	-0.3
11	Dublin	1017.4	W	2	1	-4.1	-4.9	1018.6	SE	8	6	5.1	-1.1
12	Cork	1013.8	E	12	5	1.3	0.1	1012.8	ESE	17	7	5.9	5.7
13	Sofia	1015.8	SSE	2	2	3.1	1.6	1011.0	E	4	4	11.8	5.1
14	Belgrade	1009.2	S	6	3	14.0	4.5	1018.4	W	6	8	2.8	1.7
15	Budapest	-	-	-	-	-	-	-	-	-	-	-	-
16	Prague	1010.5	W	12	-	1.9	-1.7	1016.0	WSW	8	7	1.8	-5.1
17	Munich	1018.4	W	10	2	0.6	-2.7	1020.8	W	10	7	2.4	-5.4
18	Strasbourg	1020.5	SW	9	8	2.8	-0.7	1020.7	S	7	7	5.9	0.2
19	Paris	1020.3	W	4	8	3.3	1.0	1019.1	S	5	7	5.2	1.7
20	Jersey	1018.2	WSW	7	8	5.0	3.5	1017.1	SE	15	8	4.7	3.1
21	Milan	1008.9	WSW	4	0	5.1	4.3	1014.6	N	1	6	9.3	3.9
22	Marseille	1018.5	NW	22	-	9.3	2.6	1019.1	W	7	8	11.6	1.8
23	Bordeaux	1020.7	S	5	8	9.0	5.7	1018.6	W	17	8	13.5	12.9
24	Rome	1013.7	SSW	8	5	14.3	13.9	1014.6	WSW	7	6	15.9	10.5
25	Ajaccio	1016.2	ENE	4	8	10.1	8.9	1018.3	WNW	12	-	16.4	7.1
26	Barcelona	1020.0	N	8	0	12.4	6.2	1021.1	SSW	7	2	16.4	11.0
27	Majorca	1021.1	ENE	2	1	8.8	7.6	1022.8	WSW	6	1	19.1	13.0
28	Madrid	1027.0	SE	4	0	7.1	6.9	1027.9	SSW	3	6	10.9	7.9
29	Lisbon	1026.7	SW	3	-	14.3	14.3	1028.8	SSW	5	-	15.6	15.6
30	Athens	1017.1	E	3	-	12.7	10.2	1015.1	WSW	3	3	17.2	9.6
31	Malta	1019.2	W	9	7	14.6	12.3	1019.7	WNW	24	3	17.3	12.4
32	Gibraltar	1026.7	W	6	0	15.4	13.8	1027.5	W	16	0	18.4	11.8

Daily Weather Summary for Friday 10 January 2025

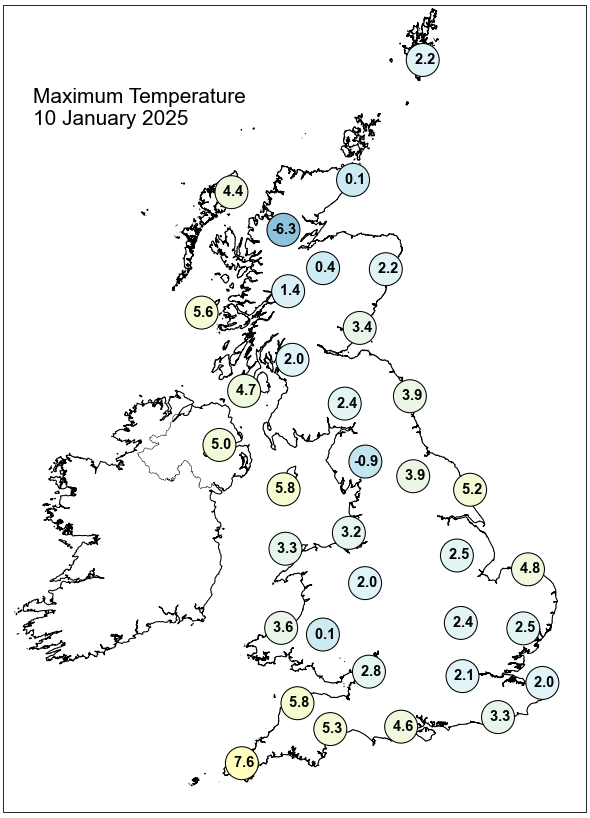

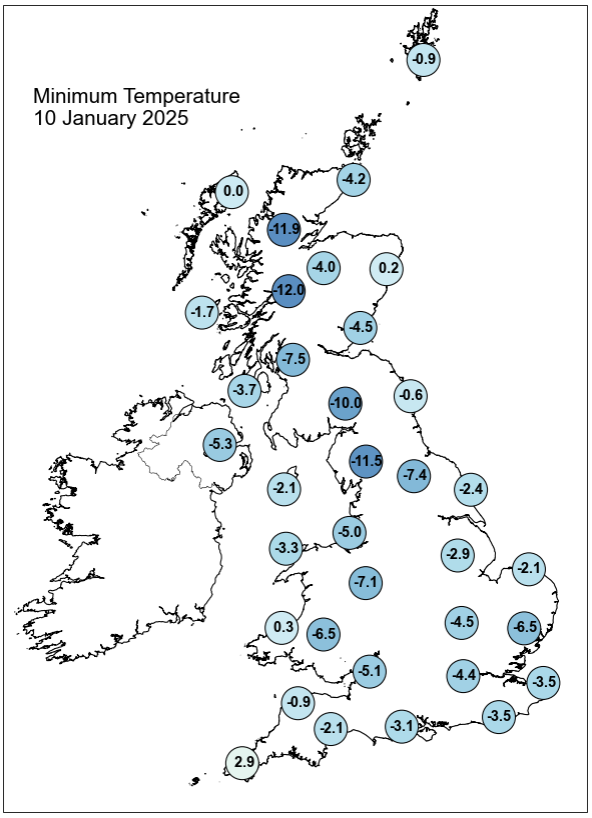

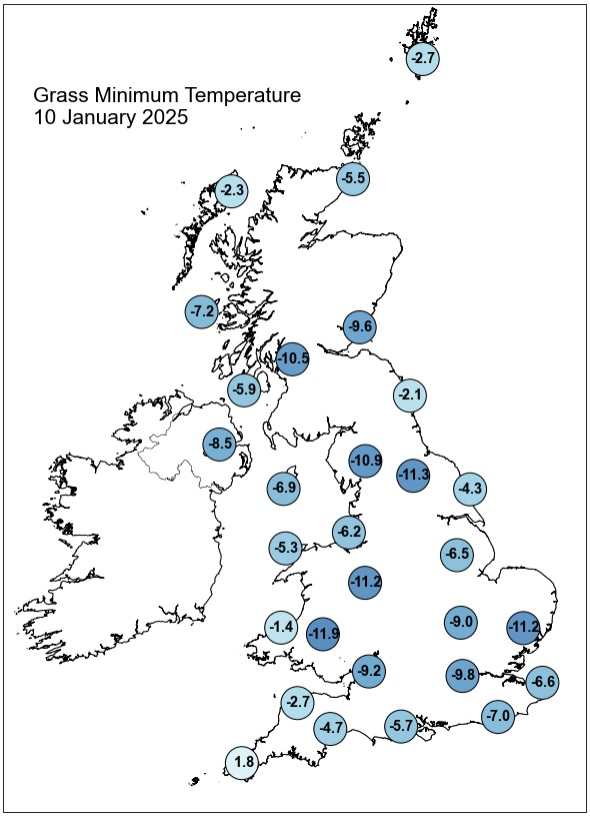

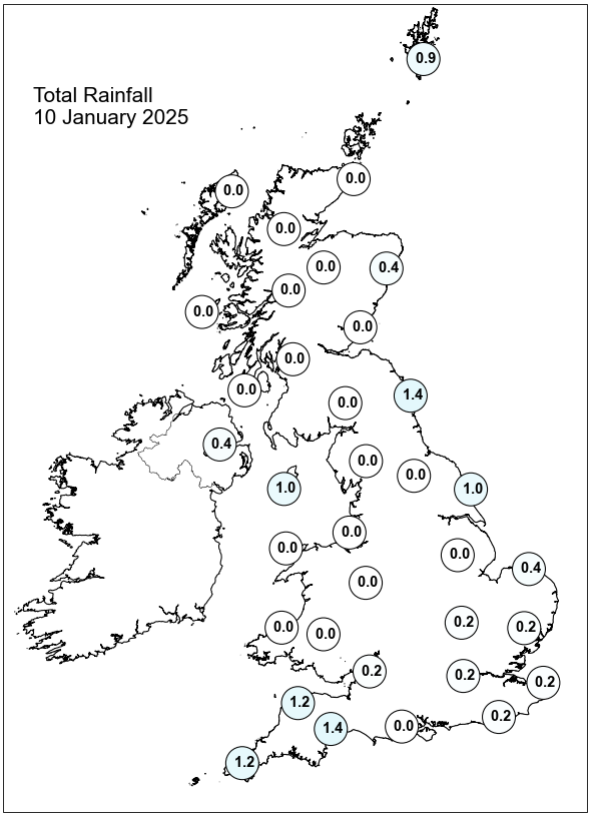

Daily Weather Summary for Friday 10 January 2025

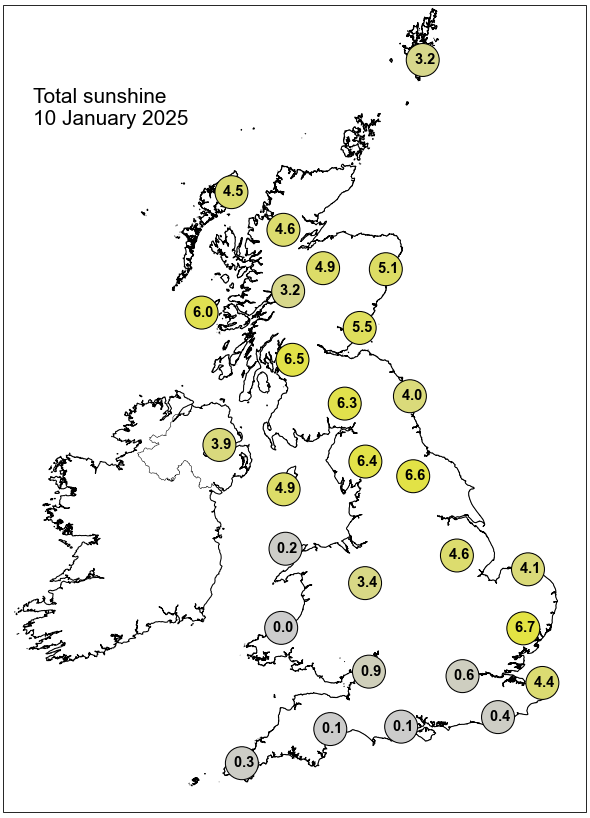

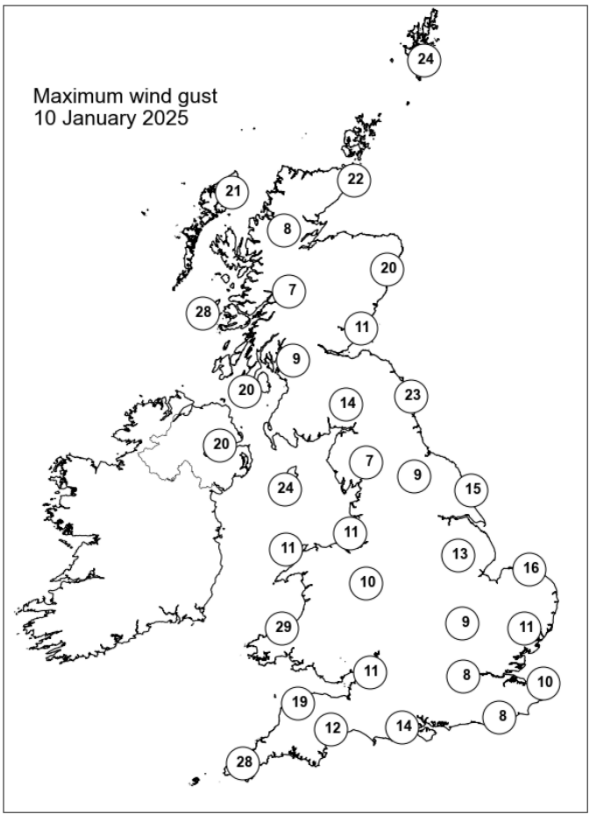

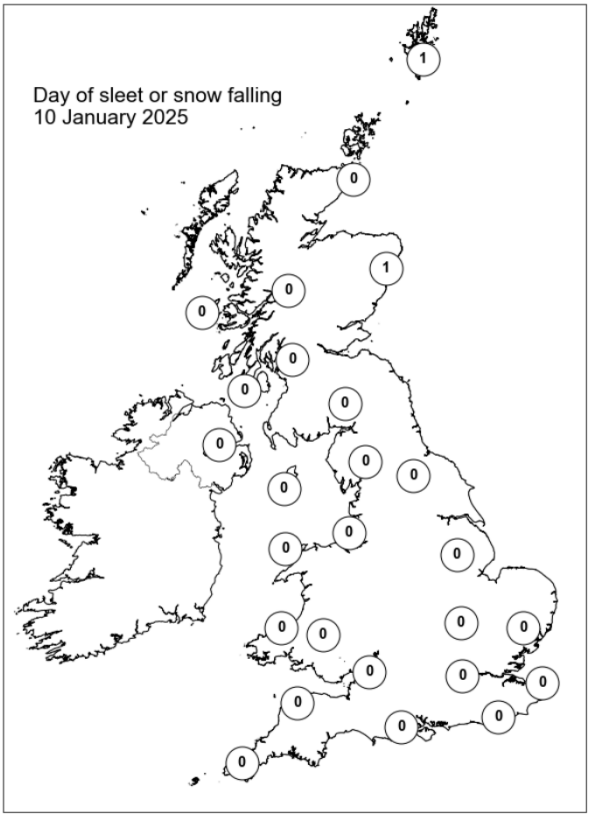

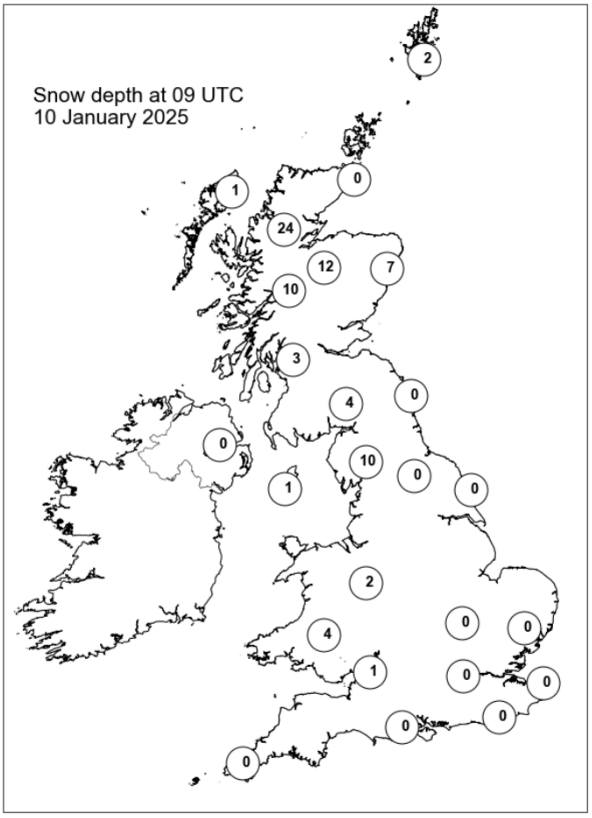

Daily Weather Summary for Saturday 11 January 2025

This day's summary created 18/01/2025 03:05

Summary of the UK Weather for Saturday 11 January 2025

Overnight, there was further rain with some hill snow and ice affecting Northern Ireland, southwest England and southwest Wales. Elsewhere there were long clear periods with severe frost, locally severe over snow cover, with some patches of freezing fog. During the day, an area of high pressure gave largely settled conditions across central and eastern areas - cold, dry and sunny, with localised mist and fog patches which lingered through the day. Mild air in association with an occluded front slowly pushed in from the west and brought patchy outbreaks of rain and drizzle under the thickening cloud across Northern Ireland, western England and south-western Scotland, this slowly moved towards central areas later in the afternoon.

Daily Extremes

Highest Maximum	**11.3°C** Scilly: St Marys Airport (Isles Of Scilly, 31mAMSL)
Lowest Maximum	**-5.2°C** Altnaharra No 2 (Sutherland, 81mAMSL)
Highest Minimum	**7.3°C** Scilly: St Marys Airport (Isles Of Scilly, 31mAMSL)
Lowest Minimum	**-18.9°C** Altnaharra No 2 (Sutherland, 81mAMSL)
Lowest Grass Minimum	**-15.0°C** Oyne No 2 (Aberdeenshire, 116mAMSL)
Most Rainfall	**18.8mm** Achnagart (Ross & Cromarty, 15mAMSL)
Most Sunshine	**7.1hr** Wisley (Surrey, 38mAMSL)
Highest Gust	**33Kt 38mph** Tiree (Argyll (in Strathclyde Region), 9mAMSL)
Highest Gust (mountain)*	**33Kt 38mph** Aonach Mor (Inverness-shire, 1130mAMSL)
Greatest Snow Depth at 0900 UTC	**21cm** Loch Glascarnoch (Ross & Cromarty, 269mAMSL)

mAMSL refers to station elevation in metres above mean sea level.

*Mountain stations are above 500mAMSL.

Daily Weather Summary for Saturday 11 January 2025

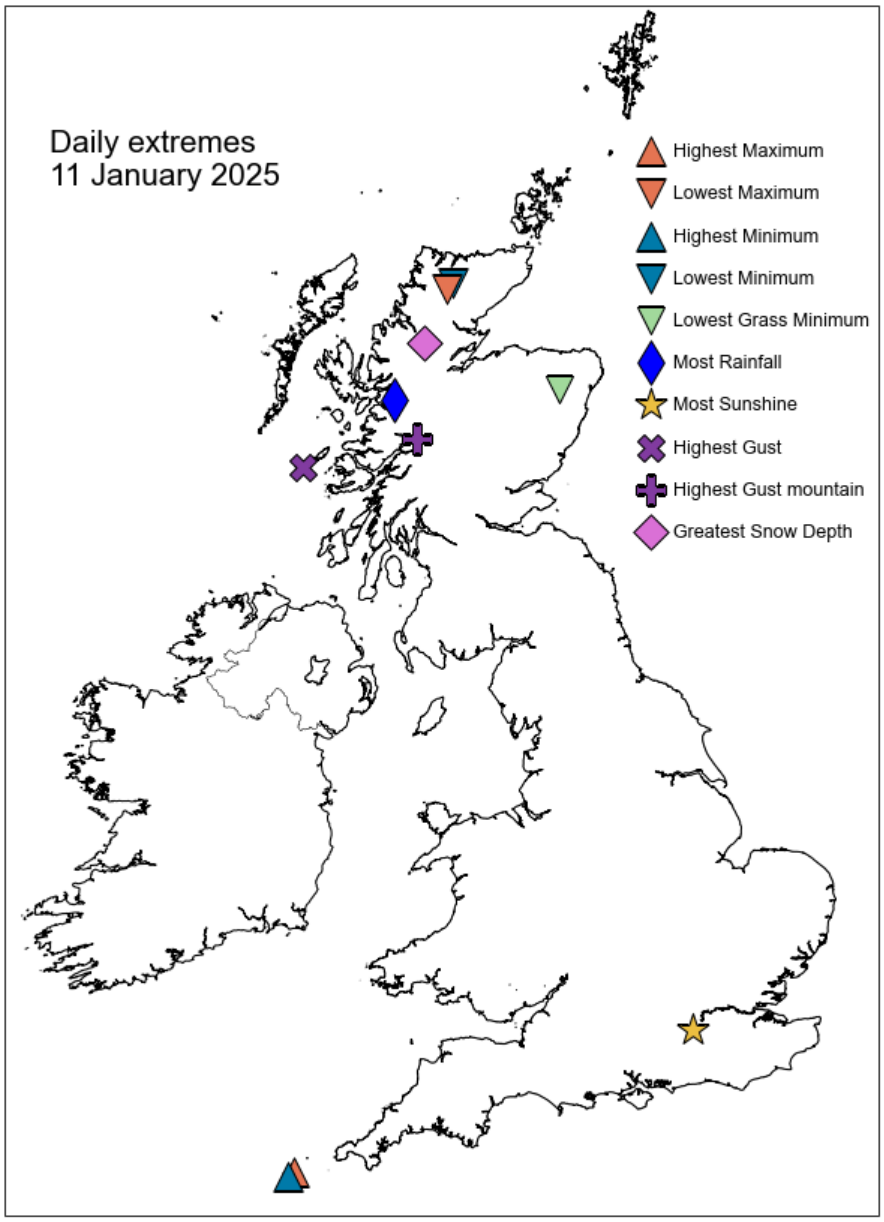

Daily Weather Summary for Saturday 11 January 2025

North Atlantic and Europe analysis charts and satellite images at 0000 UTC

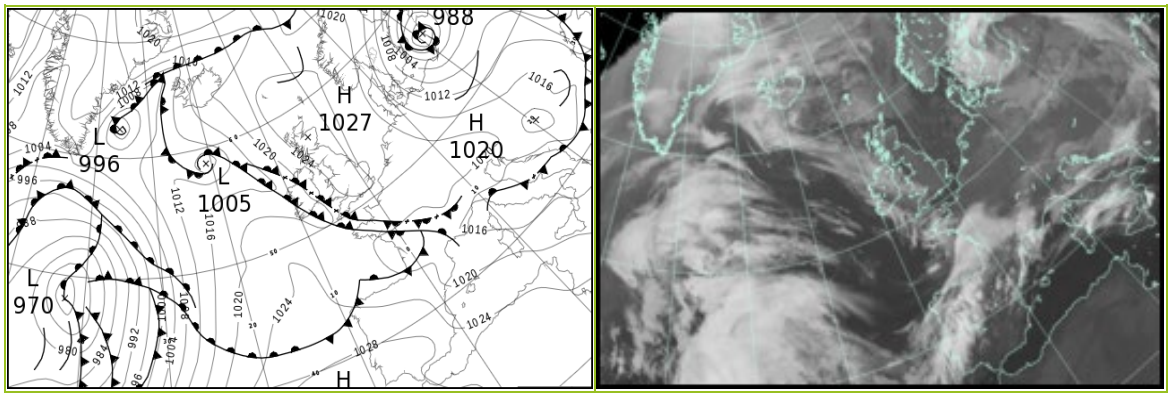

North Atlantic and Europe analysis charts and satellite images at 1200 UTC

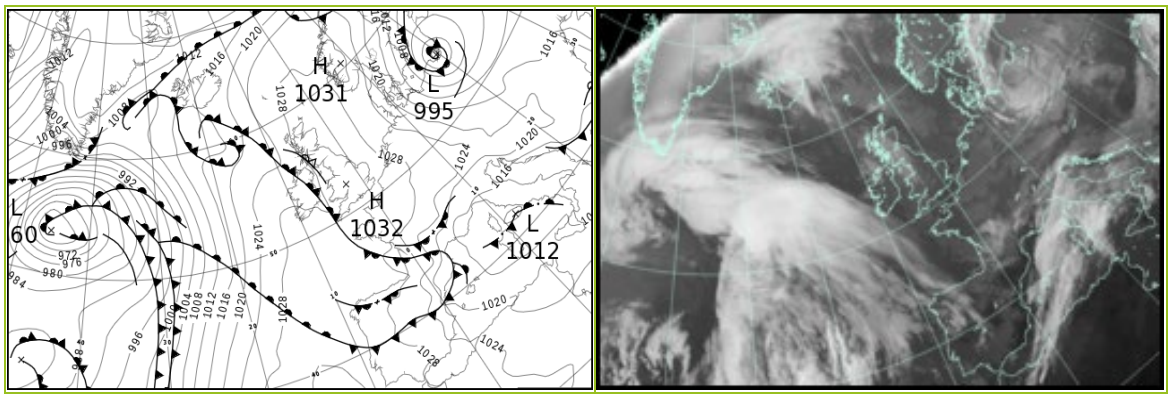

All satellite imagery copyright Met Office and EUMETSAT (European Organisation for the Exploitation of Meteorological Satellites). These show infra-red images from the geostationary MSG satellite. The rainfall rates are derived from both rain-radar and satellite data.

Daily Weather Summary for Saturday 11 January 2025

UK satellite and rain-radar precipitation rates at (L) 0000 and (R) 1200 UTC

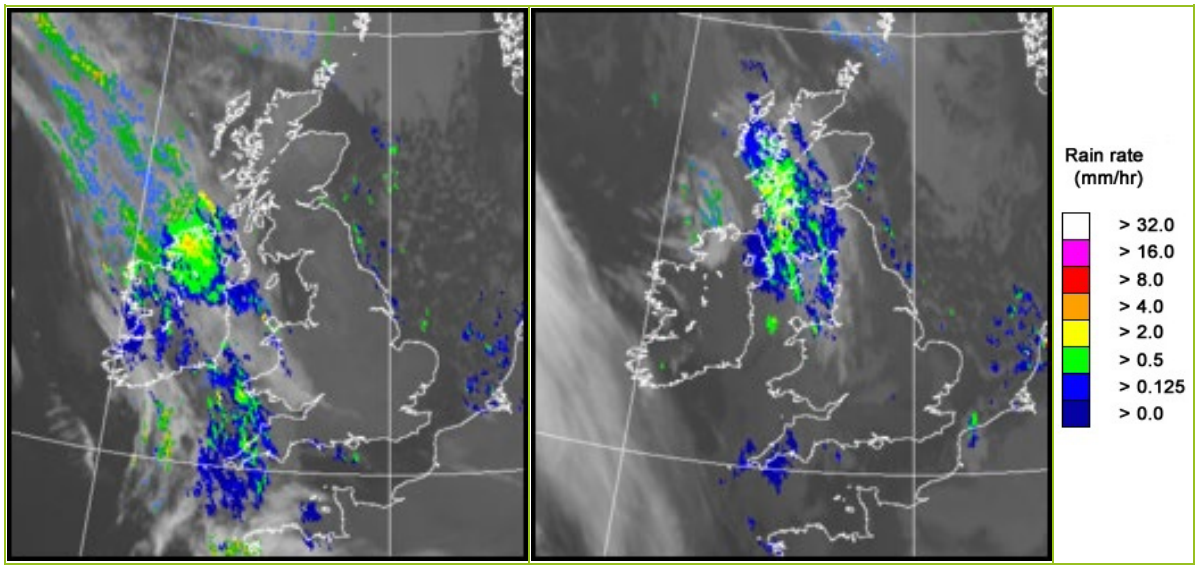

UK wind speed and direction at (L) 0000 and (R) 1200 UTC

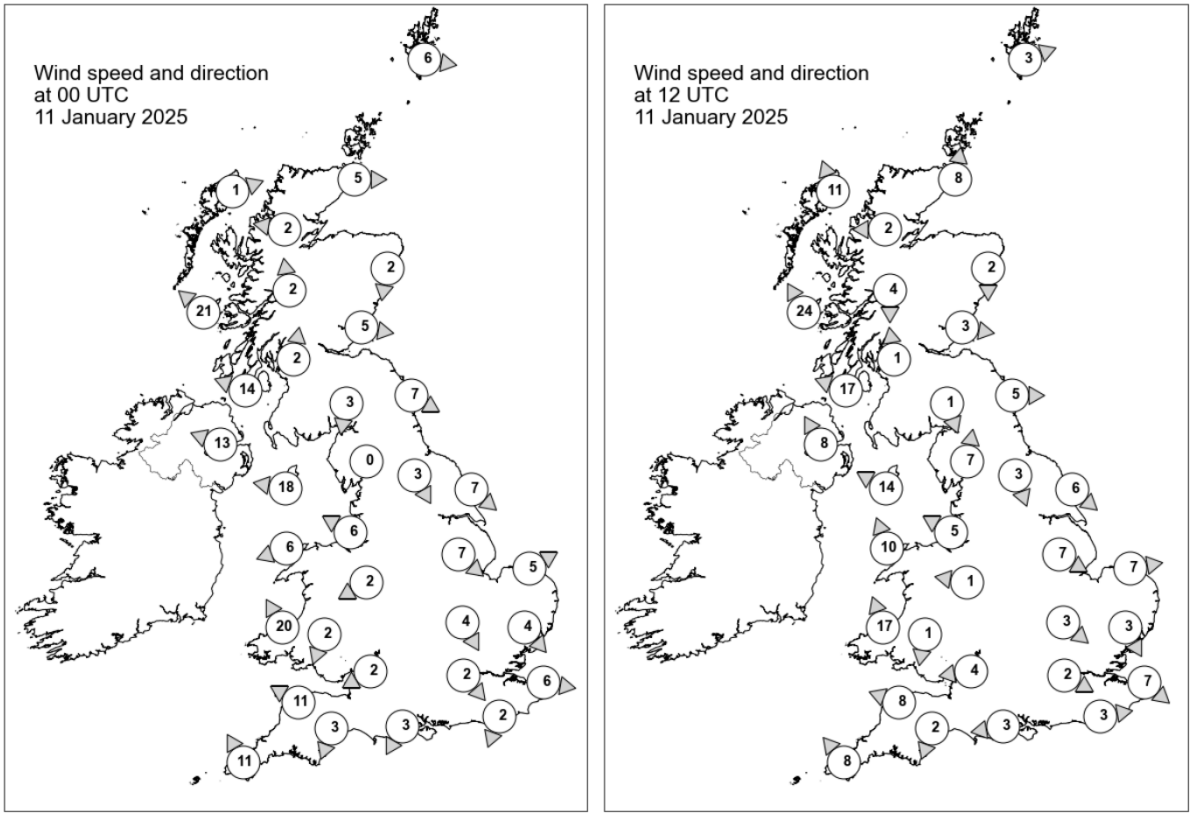

Daily Weather Summary for Saturday 11 January 2025

Selected UK readings at (L) 0000 and (R) 1200 UTC

STATIONS		0000 UTC						1200 UTC					
NO	SITE	PRESS	WDIR	WSPD	CLOUD	TEMP	TDEW	PRESS	WDIR	WSPD	CLOUD	TEMP	TDEW
1	Lerwick	1026.4	W	6	8	1.9	-5.4	1030.1	WSW	3	8	2.0	-3.5
2	Wick	1026.3	W	5	0	-6.1	-8.4	1029.2	S	8	0	3.0	-0.3
3	Stornoway	1024.7	WSW	1	0	-2.8	-4.7	1027.2	SSE	11	8	4.9	-0.3
4	Loch Glascarnoch	1027.8	E	2	1	-11.8	-13.2	1030.4	E	2	1	-5.4	-6.2
5	Aviemore	1028.3	-	-	7	-11.3	-12.3	1031.5	-	-	8	-10.7	-11.9
6	Dyce	1026.8	N	2	0	-7.7	-8.5	1031.2	N	2	8	-6.7	-7.4
7	Tulloch Bridge	1027.5	S	2	4	-6.2	-7.1	1030.0	N	4	8	1.7	-1.2
8	Tiree	1022.9	SE	21	0	4.0	0.1	1026.7	SSE	24	8	4.4	3.0
9	Leuchars	1026.2	W	5	0	-4.0	-5.7	1030.5	W	3	7	0.1	-2.1
10	Bishopton	1026.1	S	2	0	-4.0	-4.8	1030.3	S	1	8	-0.7	-0.8
11	Machrihanish	1023.5	ESE	14	8	3.3	0.3	1027.7	ESE	17	8	4.4	3.0
12	Boulmer	1025.5	WNW	7	1	1.1	-0.1	1030.5	W	5	0	3.1	0.7
13	Eskdalemuir	1026.5	N	3	8	-0.7	-1.4	1031.0	NNW	1	8	-1.4	-1.9
14	Aldergrove	1022.2	ESE	13	7	4.2	1.4	1026.8	SSE	8	8	5.6	4.9
15	Shap	1027.3	-	0	0	-10.8	-12.3	1030.9	S	7	8	-0.5	-2.4
16	Leeming	1025.8	NNW	3	0	-5.1	-6.1	1031.2	NNW	3	0	-0.1	-1.6
17	Ronaldsway	1024.0	E	18	8	4.6	1.6	1028.7	ESE	14	8	6.3	3.0
18	Bridlington	1024.2	NW	7	0	1.4	0.3	1030.0	NW	6	8	3.1	0.4
19	Crosby	1024.9	ESE	6	0	-0.9	-2.2	1030.5	ESE	5	8	1.2	-0.3
20	Valley	1023.0	ENE	6	8	2.2	-2.4	1029.0	SSE	10	8	7.2	2.1
21	Waddington	1024.9	NW	7	0	-1.4	-2.2	1031.2	WNW	7	6	-0.7	-1.6
22	Shawbury	1025.3	ENE	2	1	-4.7	-5.1	1031.3	E	1	8	-1.5	-1.8
23	Weybourne	1023.6	WSW	5	3	1.7	1.4	1029.8	W	7	0	5.3	3.4
24	Bedford	1024.9	NNW	4	0	-3.4	-4.1	1031.2	NW	3	0	0.6	-0.9
25	Aberporth	1021.7	SSE	20	8	2.3	-6.3	1028.6	SSE	17	8	5.0	1.6
26	Sennybridge	1025.2	NNE	2	8	-3.3	-4.9	1030.8	N	1	8	0.7	-0.8
27	Wattisham	1024.2	NW	4	0	-3.0	-3.9	1030.7	NNW	3	8	-1.1	-1.4
28	Almondsbury	1024.9	ENE	2	5	-4.6	-5.4	1031.0	E	4	5	1.5	0.2
29	Heathrow	1024.7	NW	2	0	-2.9	-3.7	1031.1	WNW	2	0	1.2	-0.7
30	Manston	1023.8	W	6	3	-0.4	-1.0	1030.1	NW	7	8	1.7	1.1
31	Chivenor	1022.8	ESE	11	8	2.6	-0.1	1029.8	ESE	8	8	5.7	3.4
32	Exeter	1022.8	NNE	3	8	2.0	0.1	1030.0	NNE	2	8	4.3	2.1
33	Herstmonceux	1024.0	NNE	2	0	-2.3	-4.7	1030.5	W	3	0	3.3	1.0
34	Hurn	1023.9	NNE	3	5	-2.3	-4.0	1030.7	E	3	0	4.7	0.6
35	Camborne	1021.0	SSE	11	8	6.9	5.5	1028.6	SE	8	8	8.5	7.7

Daily Weather Summary for Saturday 11 January 2025

Selected European readings at (L) 0000 and (R) 1200 UTC

STATIONS		0000 UTC						1200 UTC					
NO	SITE	PRESS	WDIR	WSPD	CLOUD	TEMP	TDEW	PRESS	WDIR	WSPD	CLOUD	TEMP	TDEW
1	Murmansk	1013.5	SSW	12	1	-18.1	-20.4	1015.4	S	10	8	-13.4	-15.3
2	Helsinki	1004.5	NE	16	8	-1.6	-3.4	1008.0	NNE	12	8	-2.7	-4.3
3	Stockholm	1005.7	N	14	-	-0.2	-0.7	1012.3	N	14	-	-0.0	-2.8
4	Oslo	1019.4	NNE	8	-	-3.4	-6.8	1023.6	NNE	12	1	-0.9	-5.6
5	Reykjavik	1015.8	SE	14	5	3.2	0.8	1014.6	ESE	10	7	3.8	2.4
6	Moscow	1009.6	SE	2	8	3.1	2.7	1006.9	SE	4	8	4.0	3.4
7	Kiev	1007.7	NW	4	8	0.3	-0.3	1013.2	SW	4	6	2.1	-1.5
8	Warsaw	1007.6	WSW	8	8	1.3	-1.4	1005.6	WSW	8	8	-0.2	-1.5
9	Berlin	1014.2	W	12	8	0.8	-0.8	1015.4	WNW	17	8	0.5	-3.1
10	De Bilt	1021.9	NNW	2	0	-2.0	-2.5	1027.2	W	4	1	5.2	1.7
11	Dublin	1021.6	SSE	14	7	5.4	1.0	1027.1	SE	4	7	6.6	5.4
12	Cork	1019.1	WNW	8	8	6.8	6.7	1028.3	SSW	4	3	9.3	6.6
13	Sofia	1018.8	WNW	2	8	-0.1	-0.4	1018.8	W	4	8	-0.2	-0.9
14	Belgrade	1020.3	S	2	2	-0.2	-1.2	1020.4	WNW	2	4	5.0	-3.8
15	Budapest	-	-	-	-	-	-	-	-	-	-	-	-
16	Prague	1016.7	W	6	-	0.5	-4.7	1019.3	WNW	10	7	0.1	-6.5
17	Munich	1021.8	SW	4	0	-2.4	-5.6	1025.4	NW	4	8	-1.2	-4.2
18	Strasbourg	1022.5	N	2	-	-2.4	-2.8	1027.0	N	7	-	1.9	-1.4
19	Paris	1023.1	NNE	3	0	0.3	-0.1	1030.0	NE	6	3	1.7	-0.9
20	Jersey	1022.0	E	6	8	4.7	3.6	1029.9	SE	9	0	6.4	2.2
21	Milan	1017.1	N	1	2	4.1	-0.1	1017.8	E	4	-	7.4	0.1
22	Marseille	1016.6	SSW	3	8	8.5	5.6	1015.5	WNW	16	-	12.3	5.9
23	Bordeaux	1018.8	W	6	8	13.1	13.1	1027.1	NNE	10	8	7.4	6.3
24	Rome	1014.6	E	4	0	6.8	6.4	1012.3	SE	6	7	15.6	12.1
25	Ajaccio	1016.7	ESE	2	8	13.1	11.3	1013.2	W	4	8	14.4	13.1
26	Barcelona	1018.6	N	6	5	13.7	8.3	1018.0	NNE	2	3	18.2	8.9
27	Majorca	1021.1	SSW	8	3	14.0	12.7	1017.8	W	8	7	18.2	11.3
28	Madrid	1028.0	-	0	8	7.4	6.8	1025.4	SE	7	2	16.4	10.7
29	Lisbon	1029.1	WSW	3	-	15.5	15.5	1031.2	NNW	5	-	17.6	17.6
30	Athens	1015.5	NE	3	-	12.7	9.8	1013.4	N	3	-	18.2	9.5
31	Malta	1020.6	W	17	1	15.0	12.6	1018.6	W	17	3	17.3	12.4
32	Gibraltar	1027.8	WSW	9	0	14.8	11.1	1028.2	W	17	0	18.9	13.7

Daily Weather Summary for Saturday 11 January 2025

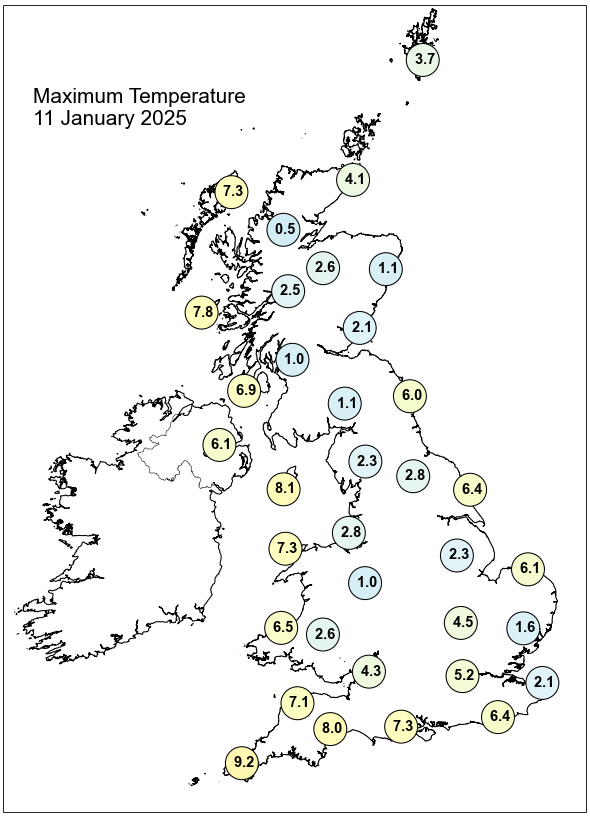

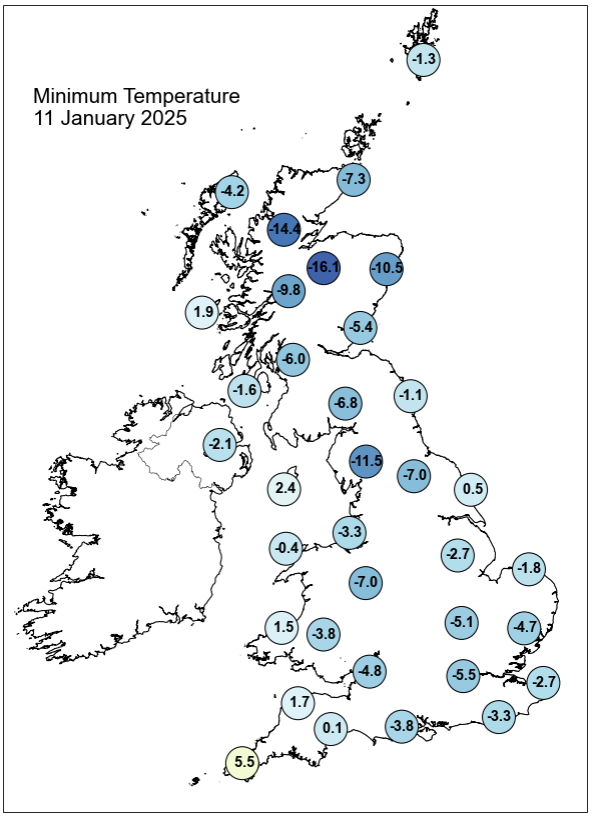

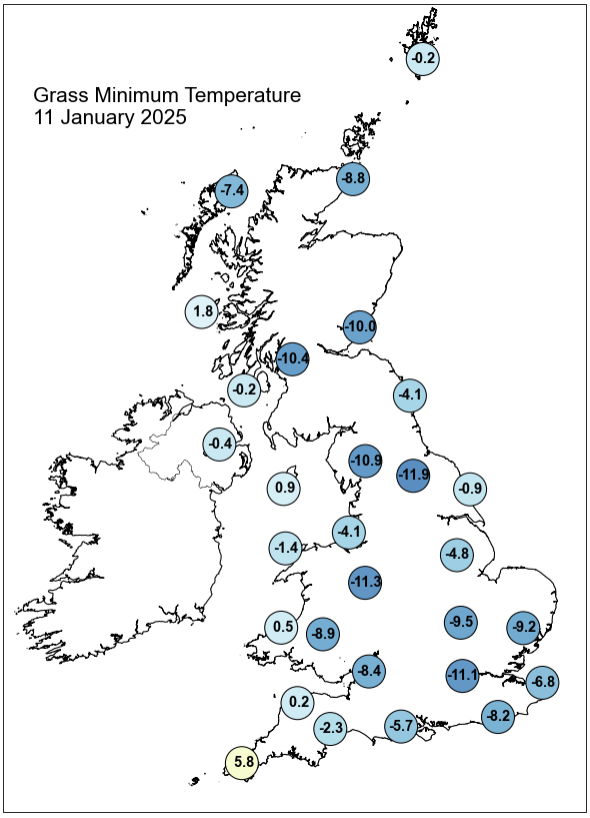

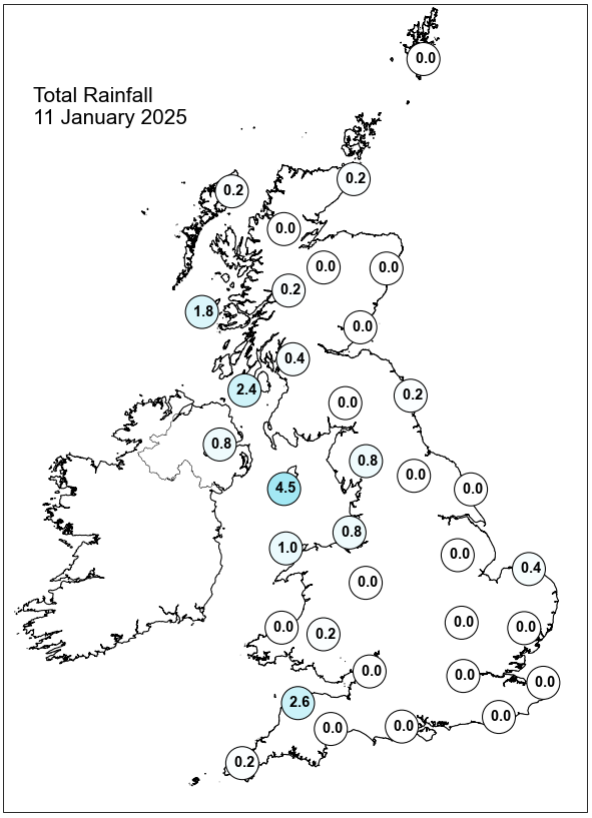

Daily Weather Summary for Saturday 11 January 2025

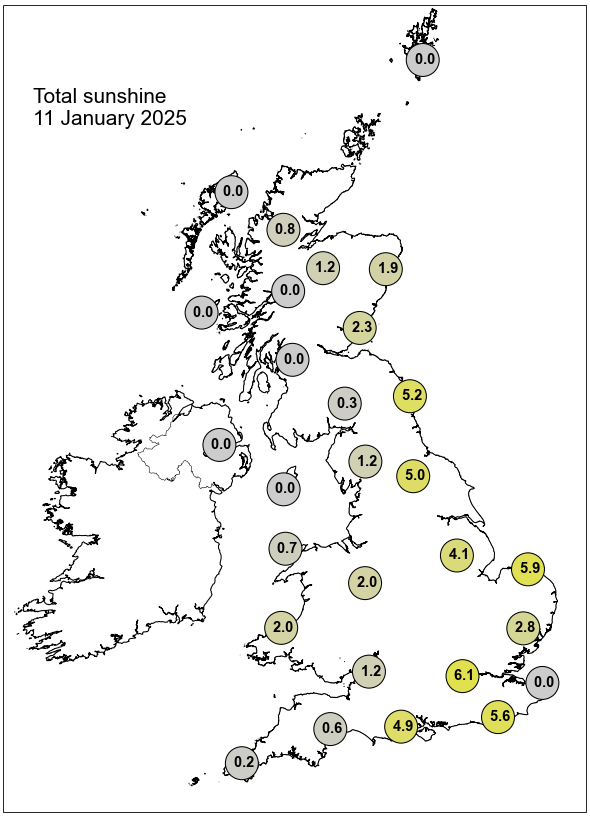

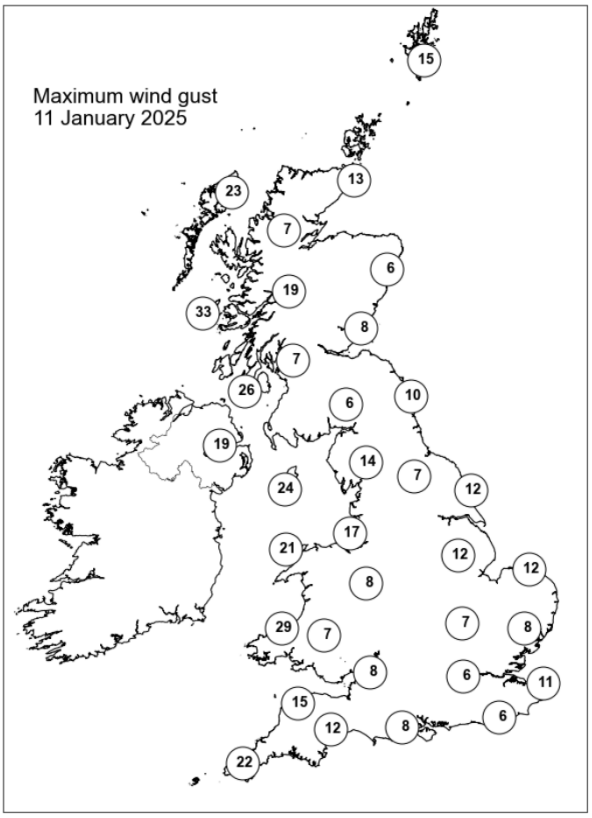

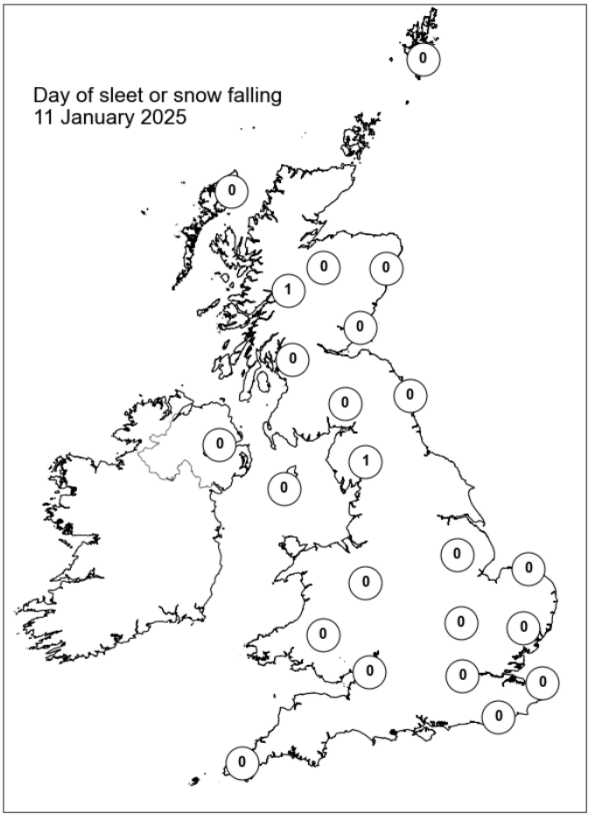

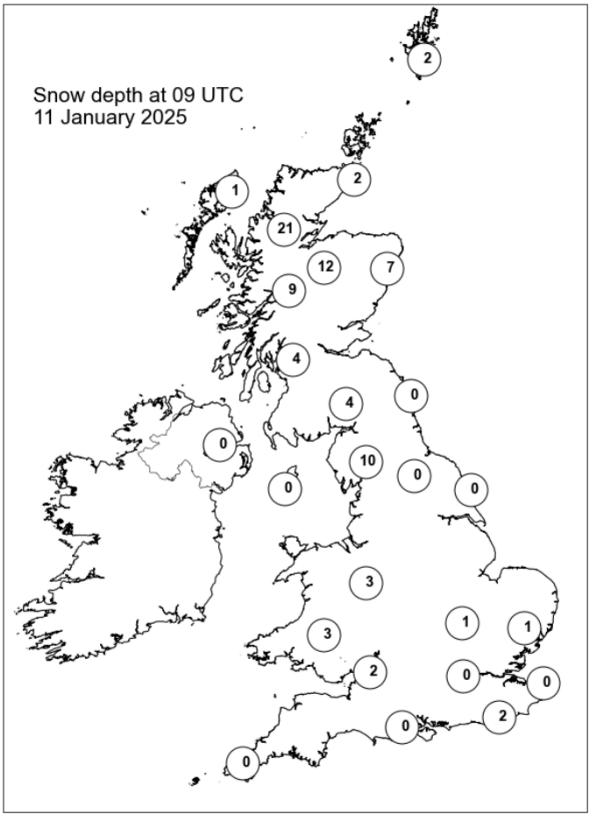

Daily Weather Summary for Sunday 12 January 2025

This day's summary created 19/01/2025 03:07

Summary of the UK Weather for Sunday 12 January 2025

Overnight saw high pressure bring largely settled conditions. A few fog patches developed across Northern Ireland, freezing fog patches across eastern areas of England, and a widespread frost. An occlusion and upper warm front brought cloud and patchy rain, sleet and snow across western and central areas, but weakened as it pushed eastwards. This introduced slightly milder air meaning many places saw their minimum temperature early. However, it was cold again for many but less so than previous nights, with temperatures falling below to well below freezing in the east and low single figures further west but milder across western fringes of England, Scotland and Wales and particularly southwest England. As the day progressed the fog receded and sunny skies became increasingly common in most places, though the southeast remained overcast and more cloud started to build to the west of the UK bringing some spells of rain to Northern Ireland and western Scotland. In the evening the cloud and rain spread to eastern Scotland and northern England and it became increasingly windy.

Daily Extremes

Highest Maximum	**14.2°C** Achnagart (Ross & Cromarty, 15mAMSL)
Lowest Maximum	**1.0°C** Fylingdales (North Yorkshire, 262mAMSL)
Highest Minimum	**8.2°C** Scilly: St Marys Airport (Isles Of Scilly, 31mAMSL)
Lowest Minimum	**-18.5°C** Altnaharra No 2 (Sutherland, 81mAMSL)
Lowest Grass Minimum	**-12.6°C** Oyne No 2 (Aberdeenshire, 116mAMSL) also Copley (Durham, 253mAMSL)
Most Rainfall	**45.0mm** Kinbrace, Hatchery (Sutherland, 103mAMSL)
Most Sunshine	**6.8hr** Bude (Cornwall, 15mAMSL)
Highest Gust	**46Kt 53mph** Loch Glascarnoch (Ross & Cromarty, 269mAMSL)
Highest Gust (mountain)*	**75Kt 86mph** Aonach Mor (Inverness-shire, 1130mAMSL)
Greatest Snow Depth at 0900 UTC	**20cm** Loch Glascarnoch (Ross & Cromarty, 269mAMSL)

mAMSL refers to station elevation in metres above mean sea level.

*Mountain stations are above 500mAMSL.

Daily Weather Summary for Sunday 12 January 2025

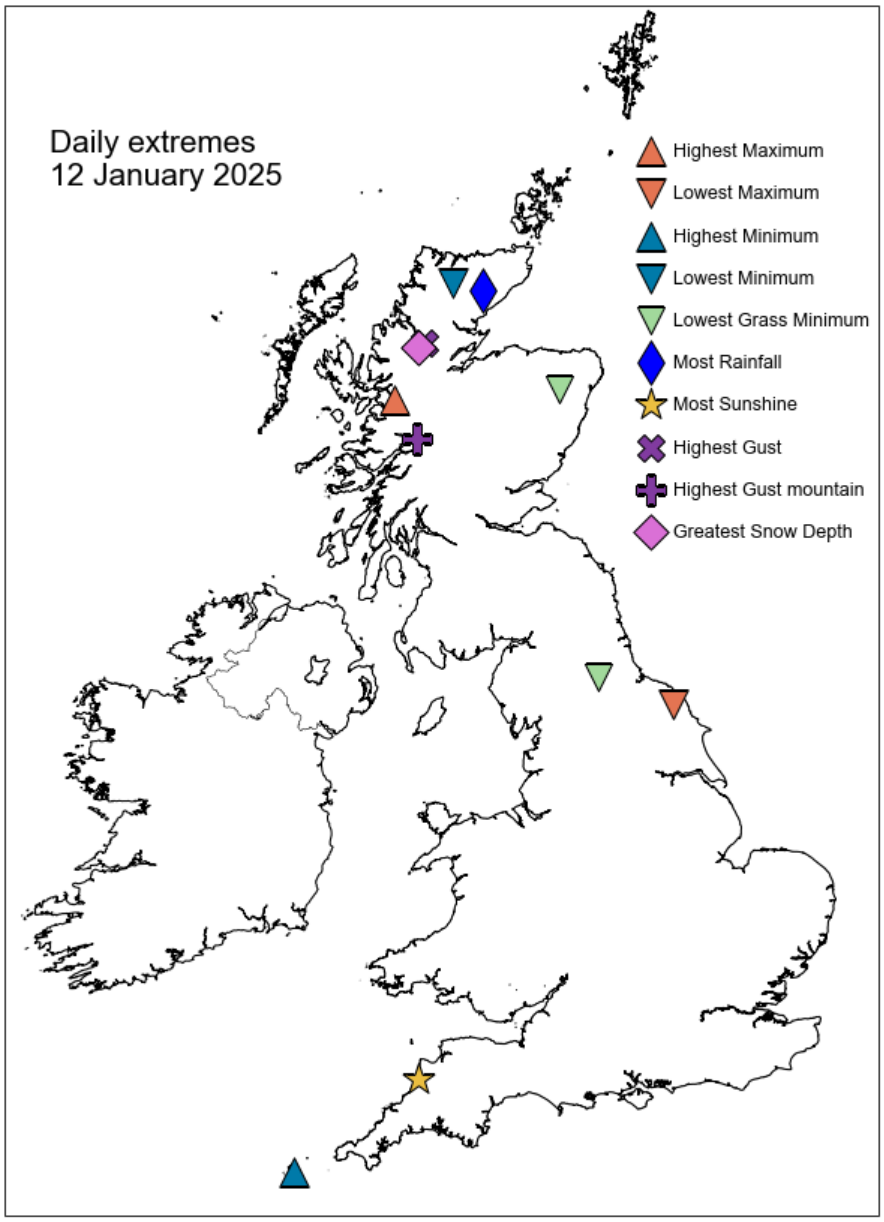

Daily Weather Summary for Sunday 12 January 2025

North Atlantic and Europe analysis charts and satellite images at 0000 UTC

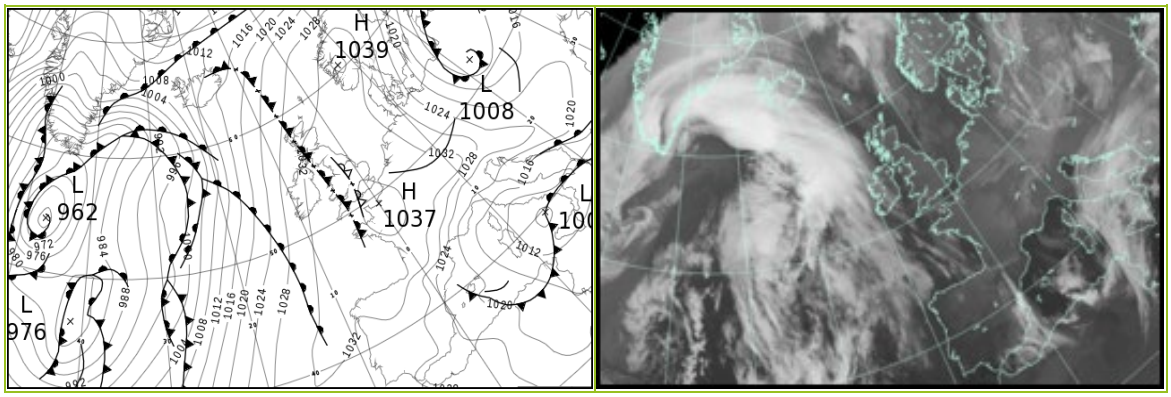

North Atlantic and Europe analysis charts and satellite images at 1200 UTC

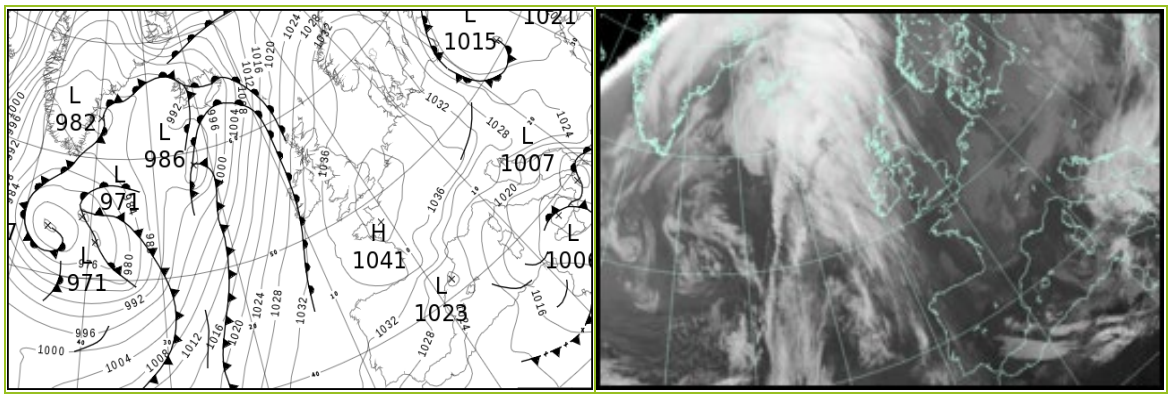

All satellite imagery copyright Met Office and EUMETSAT (European Organisation for the Exploitation of Meteorological Satellites). These show infra-red images from the geostationary MSG satellite. The rainfall rates are derived from both rain-radar and satellite data.

Daily Weather Summary for Sunday 12 January 2025

UK satellite and rain-radar precipitation rates at (L) 0000 and (R) 1200 UTC



UK wind speed and direction at (L) 0000 and (R) 1200 UTC

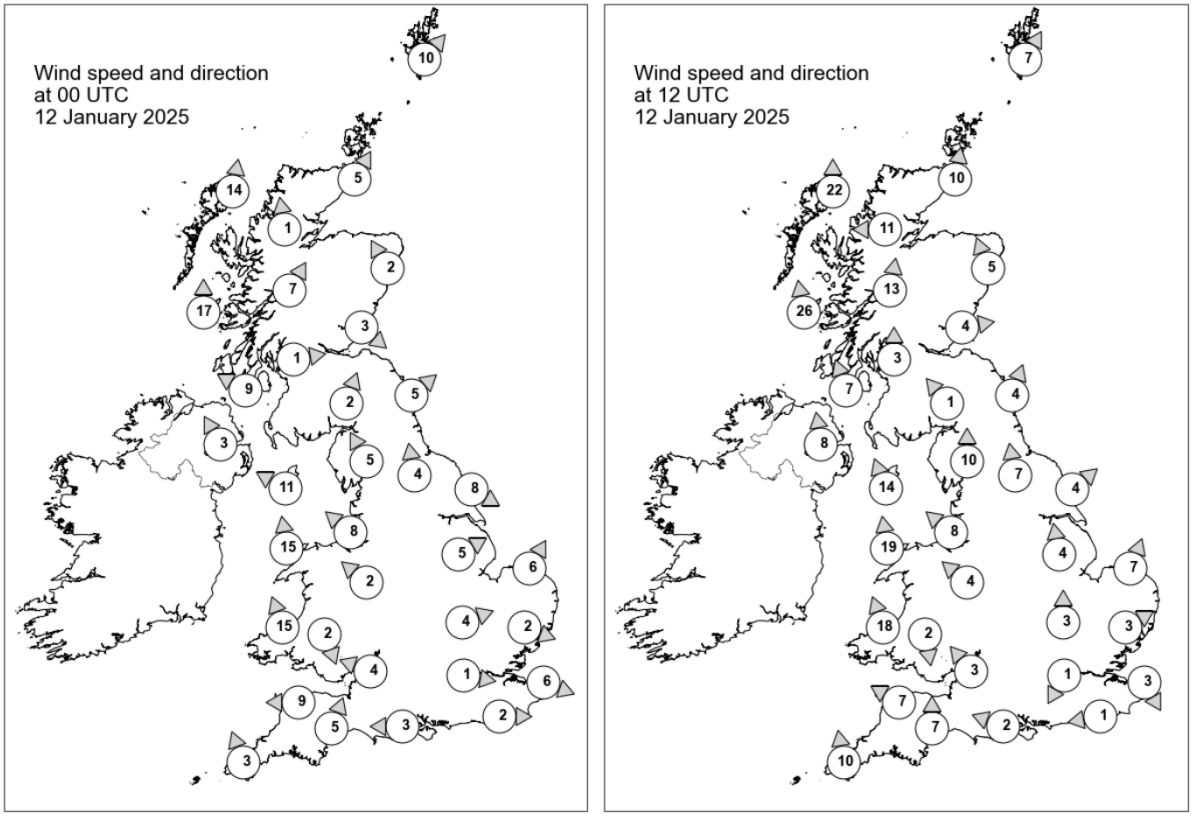

Daily Weather Summary for Sunday 12 January 2025

Selected UK readings at (L) 0000 and (R) 1200 UTC

STATIONS		0000 UTC						1200 UTC					
NO	SITE	PRESS	WDIR	WSPD	CLOUD	TEMP	TDEW	PRESS	WDIR	WSPD	CLOUD	TEMP	TDEW
1	Lerwick	1030.5	SW	10	8	2.6	-0.5	1030.2	SSW	7	8	3.9	2.1
2	Wick	1030.4	SSW	5	0	0.2	-1.1	1029.6	S	10	8	4.3	2.6
3	Stornoway	1029.1	S	14	8	6.4	5.4	1026.4	S	22	8	7.8	4.5
4	Loch Glascarnoch	1032.3	S	1	8	-	-3.4	1030.8	E	11	0	1.9	0.1
5	Aviemore	1032.8	-	-	0	-1.0	-2.6	1031.3	-	-	0	3.6	0.5
6	Dyce	1032.4	SSE	2	0	-3.7	-4.6	1032.9	SSE	5	8	0.3	-1.2
7	Tulloch Bridge	1033.6	SSW	7	8	2.2	-0.3	1033.6	S	13	4	3.4	1.3
8	Tiree	1030.5	S	17	8	7.5	6.2	1029.0	S	26	8	8.0	5.4
9	Leuchars	1033.5	NW	3	7	-1.7	-2.5	1034.6	W	4	8	3.1	1.2
10	Bishopton	1033.7	W	1	8	0.3	0.2	1034.8	S	3	8	1.8	1.6
11	Machrihanish	1032.6	ESE	9	8	5.3	4.4	1032.8	SSE	7	8	8.4	6.1
12	Boulmer	1033.9	SW	5	0	-1.6	-3.0	1036.2	SSW	4	5	4.2	1.2
13	Eskdalemuir	1034.7	SSW	2	3	-1.7	-2.3	1036.8	SE	1	8	1.1	0.5
14	Aldergrove	1032.6	SSE	3	7	3.9	-	1033.7	S	8	0	6.9	5.4
15	Shap	1035.5	SSE	5	8	1.2	-1.1	1037.3	S	10	8	2.2	1.0
16	Leeming	1036.1	S	4	8	-1.4	-2.5	1038.2	S	7	8	0.4	-0.5
17	Ronaldsway	1033.4	ESE	11	8	6.7	5.9	1035.9	SSE	14	8	8.0	6.3
18	Bridlington	1035.5	WNW	8	0	-0.7	-1.8	1038.2	SW	4	8	1.2	0.1
19	Crosby	1034.3	SE	8	8	2.3	0.9	1037.3	SE	8	1	4.5	2.3
20	Valley	1033.6	S	15	8	6.7	5.5	1036.5	S	19	7	7.9	6.3
21	Waddington	1036.4	WSW	5	0	-0.4	-1.2	1039.4	S	4	8	0.7	-0.1
22	Shawbury	1035.8	SE	2	4	-1.3	-2.5	1038.5	SE	4	8	3.7	3.4
23	Weybourne	1035.3	SSW	6	0	-0.2	-0.5	1039.8	SSW	7	0	5.4	0.7
24	Bedford	1036.0	WSW	4	0	-3.3	-3.9	1040.3	S	3	8	0.4	0.1
25	Aberporth	1033.7	SSE	15	0	3.8	3.0	1036.8	SSE	18	0	7.2	5.2
26	Sennybridge	1035.2	NNW	2	8	1.6	1.3	1038.8	N	2	6	4.2	3.3
27	Wattisham	1035.8	WNW	2	0	-1.8	-2.4	1040.7	WSW	3	0	3.0	1.0
28	Almondsbury	1035.7	ESE	4	8	3.3	2.2	1039.3	SE	3	8	6.1	3.3
29	Heathrow	1036.2	W	1	0	-0.9	-1.4	1040.9	NNE	1	8	1.1	0.9
30	Manston	1036.0	WNW	6	0	-0.3	-0.7	1041.0	NNW	3	6	1.0	0.7
31	Chivenor	1034.4	E	9	8	5.6	5.3	1038.7	ESE	7	0	8.5	4.8
32	Exeter	1035.0	SSW	5	8	6.4	3.7	1039.2	S	7	4	8.6	3.8
33	Herstmonceux	1036.3	W	2	2	-1.6	-2.1	1040.7	E	1	0	6.8	1.8
34	Hurn	1036.0	E	3	8	3.4	1.6	1040.2	ESE	2	8	5.8	3.9
35	Camborne	1033.8	SSE	3	7	7.6	6.8	1038.1	S	10	8	9.8	7.6

Daily Weather Summary for Sunday 12 January 2025

Selected European readings at (L) 0000 and (R) 1200 UTC

STATIONS		0000 UTC						1200 UTC					
NO	SITE	PRESS	WDIR	WSPD	CLOUD	TEMP	TDEW	PRESS	WDIR	WSPD	CLOUD	TEMP	TDEW
1	Murmansk	1015.6	SW	14	0	-14.1	-16.1	1012.4	S	8	6	-12.1	-14.6
2	Helsinki	1013.1	N	16	7	-3.5	-6.3	1026.4	N	10	0	-6.1	-12.0
3	Stockholm	1022.7	N	12	-	-0.2	-4.1	1032.3	NW	6	-	-2.6	-5.1
4	Oslo	1031.6	NNE	2	-	-5.6	-7.3	1036.8	ENE	2	5	-5.8	-8.2
5	Reykjavik	1008.7	ESE	18	7	5.3	3.5	992.3	E	13	7	6.8	4.9
6	Moscow	1013.7	SSW	2	8	0.0	-1.8	1020.4	WNW	2	7	-1.2	-3.4
7	Kiev	1016.7	-	0	0	-2.3	-4.0	1017.9	SSE	2	6	0.0	-2.8
8	Warsaw	1009.2	NNW	16	8	0.3	-0.8	1018.6	WNW	10	8	0.5	-0.1
9	Berlin	1023.5	NW	12	8	1.5	-2.3	1033.1	NW	12	6	1.7	-3.0
10	De Bilt	1033.4	WNW	2	8	0.9	-0.5	1039.6	WNW	4	8	5.3	0.9
11	Dublin	1032.8	N	2	6	2.1	2.0	1034.6	SSE	2	4	5.8	5.5
12	Cork	1032.7	SE	8	7	4.6	4.4	1033.6	S	12	7	9.6	9.0
13	Sofia	1020.4	W	4	8	-1.0	-2.0	1023.3	W	4	8	-0.8	-4.0
14	Belgrade	1023.2	WSW	2	0	-0.4	-4.4	1026.5	WSW	2	7	-0.3	-3.6
15	Budapest	-	-	-	-	-	-	-	-	-	-	-	-
16	Prague	1024.5	W	8	-	-1.0	-4.1	1032.9	NW	12	5	0.1	-5.9
17	Munich	1031.6	WSW	6	8	-2.0	-5.8	1036.7	WNW	12	8	-0.7	-6.0
18	Strasbourg	1033.7	ESE	3	-	-2.4	-3.2	1038.6	N	7	-	3.0	-2.7
19	Paris	1036.4	NE	4	8	1.9	0.4	1040.3	N	4	7	3.7	1.2
20	Jersey	1036.3	ESE	7	8	2.0	-0.8	1040.6	SSE	8	1	5.3	1.9
21	Milan	1021.3	WNW	1	0	-1.0	-1.9	1025.5	WSW	3	0	7.0	-5.3
22	Marseille	1020.6	NW	15	-	3.8	-3.0	1024.5	NNW	11	-	7.4	-2.9
23	Bordeaux	1034.6	NE	10	-	1.3	0.0	1038.1	NNE	8	-	3.5	-1.9
24	Rome	1011.0	NNE	7	3	9.5	3.3	1013.7	NE	14	7	11.3	-4.8
25	Ajaccio	1012.1	E	1	8	10.3	9.2	1016.6	S	11	-	14.4	-0.1
26	Barcelona	1020.7	ESE	3	0	13.6	0.7	1023.8	ESE	8	-	15.2	-12.8
27	Majorca	1021.3	E	7	4	10.5	7.8	1024.2	ENE	20	1	12.2	1.3
28	Madrid	1029.2	E	3	0	9.2	4.2	1029.4	WSW	2	0	11.6	0.7
29	Lisbon	1030.7	N	5	-	15.9	15.9	1030.8	NE	7	-	16.7	11.7
30	Athens	1014.5	N	2	-	13.3	9.4	1012.2	N	4	-	20.0	10.9
31	Malta	1013.8	SSW	9	2	14.6	12.3	1009.6	W	19	4	15.7	10.2
32	Gibraltar	1026.9	W	16	0	16.1	14.2	1025.8	SSW	14	0	17.0	12.5

Daily Weather Summary for Sunday 12 January 2025

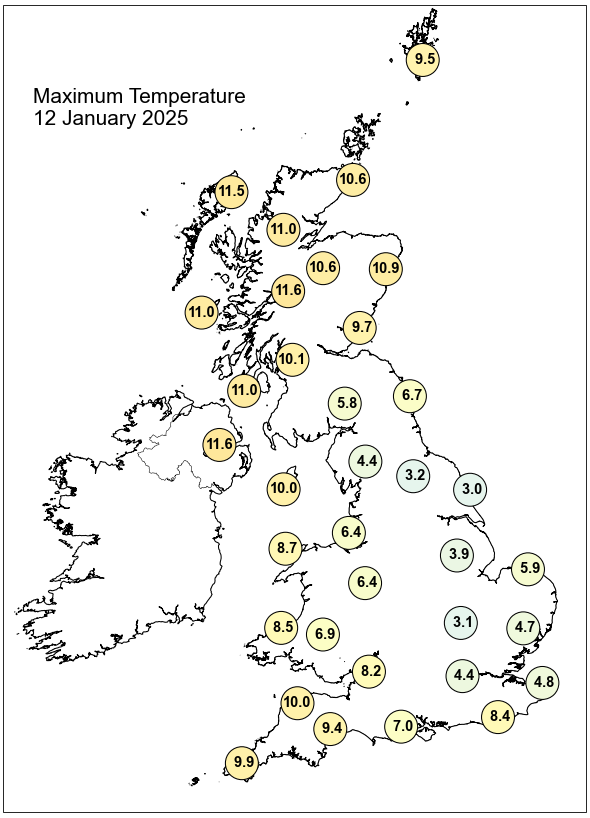

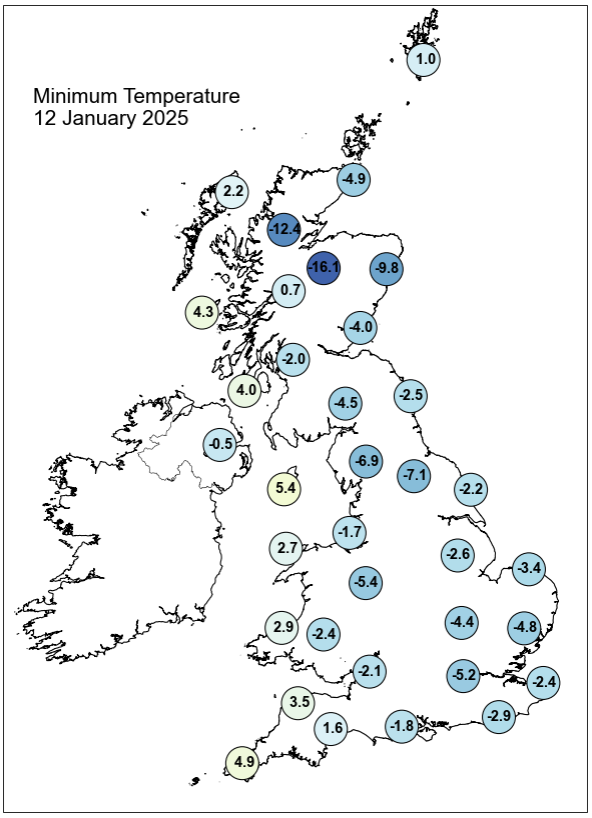

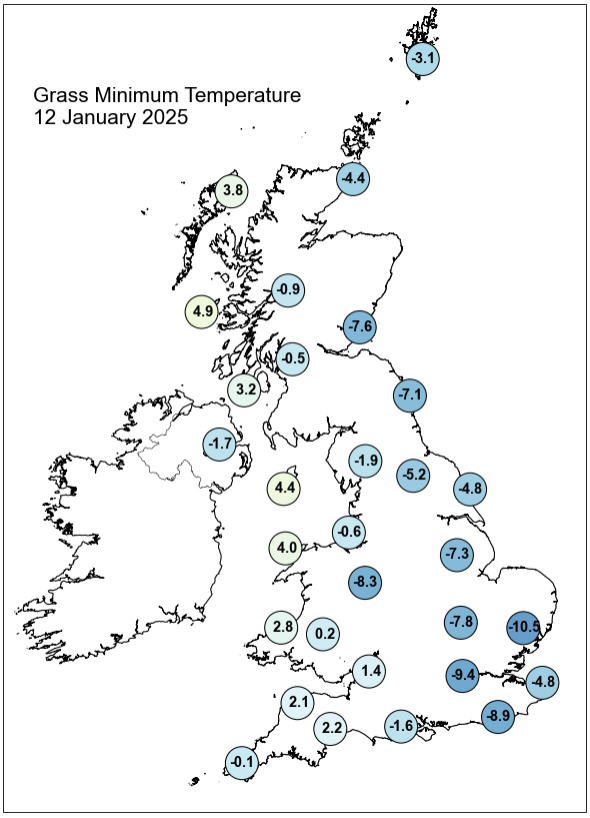

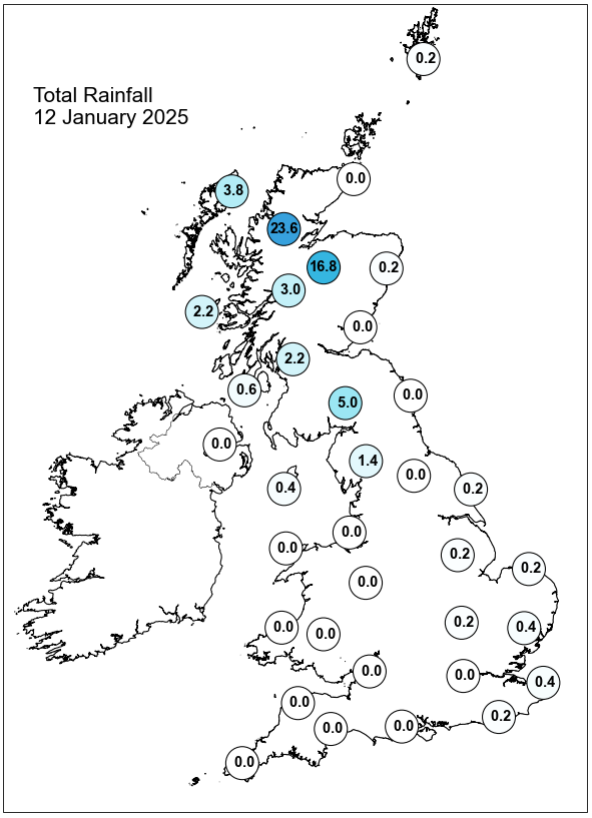

Daily Weather Summary for Sunday 12 January 2025

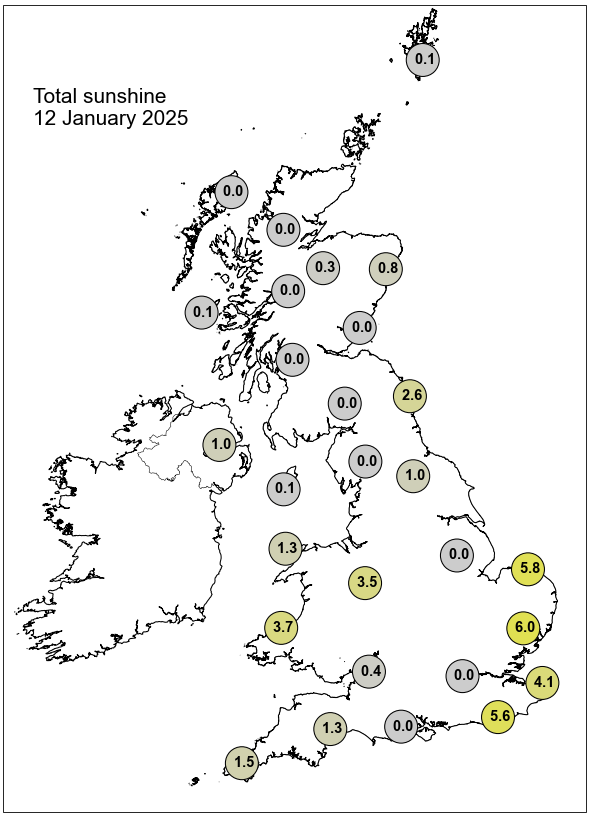

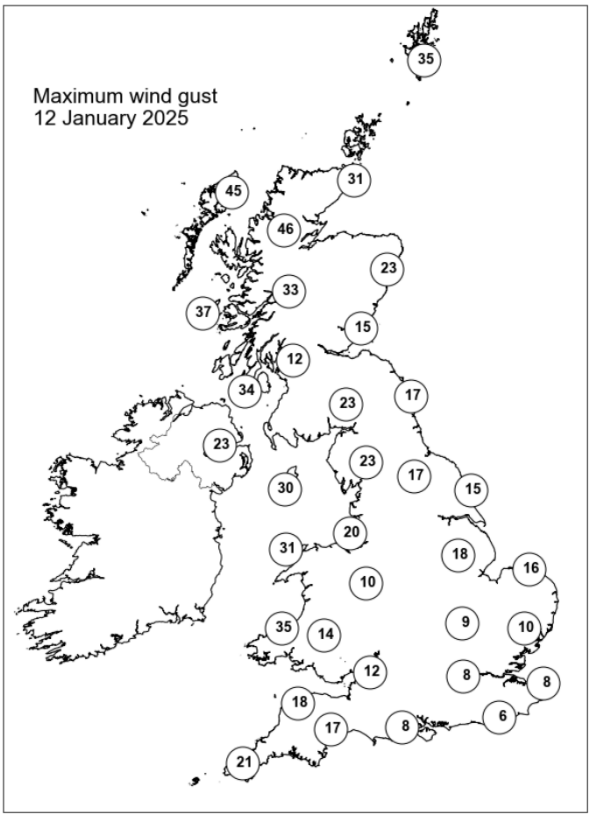

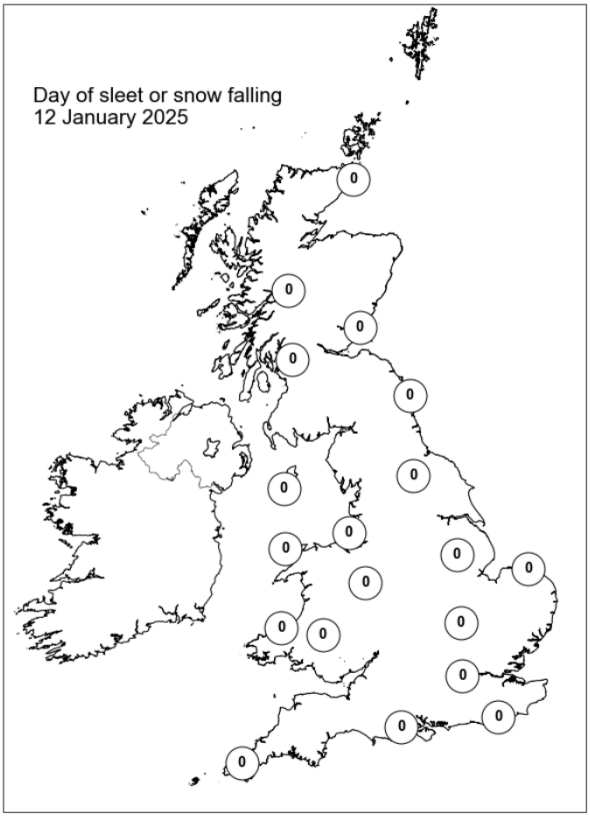

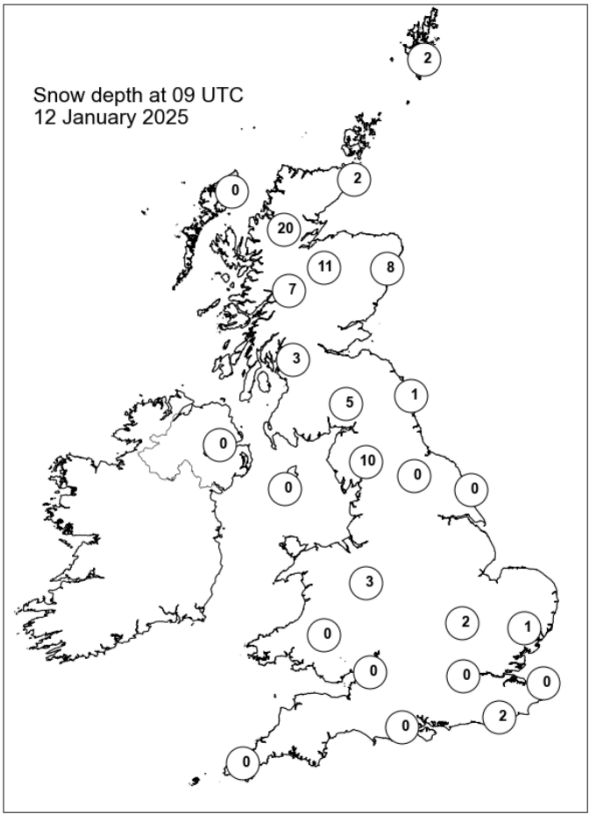

Daily Weather Summary for Monday 13 January 2025

This day's summary created 20/01/2025 03:09

Summary of the UK Weather for Monday 13 January 2025

Early Monday was dry for many areas, with cloud breaks across central, south-western and far south-eastern areas allowing some fog patches to form. A warm front brought cloud and some patchy drizzle to northern and north-western areas. Chilly across much of England and Wales with a ground frost, but milder across Northern Ireland, Scotland, west Wales and northwest and southwest England with temperatures rising across the western areas and across Scotland upon arrival of the warm front. Monday morning was overcast in many places throughout the UK, with rainfall in western Scotland and Northern Ireland while England and Wales remained mostly dry. In the afternoon the rain in Scotland and Northern Ireland extended south and east to also reach eastern Scotland, Cumbria and the west coast of Wales. In the evening the rain band moved to central and became less intense as it did so.

Daily Extremes

Highest Maximum	**13.9°C** Achnagart (Ross & Cromarty, 15mAMSL)
Lowest Maximum	**4.6°C** Stowe (Buckinghamshire, 145mAMSL) also Wainfleet No 2 (Lincolnshire, 3mAMSL)
Highest Minimum	**9.9°C** Scilly: St Marys Airport (Isles Of Scilly, 31mAMSL)
Lowest Minimum	**-8.5°C** Fyvie Castle (Aberdeenshire, 55mAMSL)
Lowest Grass Minimum	**-7.2°C** Goudhurst (Kent, 85mAMSL)
Most Rainfall	**94.0mm** Seathwaite (Cumbria, 129mAMSL)
Most Sunshine	**5.2hr** Tibenham Airfield (Norfolk, 52mAMSL)
Highest Gust	**49Kt 56mph** Loch Glascarnoch (Ross & Cromarty, 269mAMSL)
Highest Gust (mountain)*	**77Kt 89mph** Bealach Na Ba No 2 (Ross & Cromarty, 773mAMSL)
Greatest Snow Depth at 0900 UTC	**12cm** Buxton (Derbyshire, 307mAMSL) also Bingley, No 2 (West Yorkshire, 262mAMSL) also Copley (Durham, 253mAMSL)

mAMSL refers to station elevation in metres above mean sea level.

*Mountain stations are above 500mAMSL.

Daily Weather Summary for Monday 13 January 2025

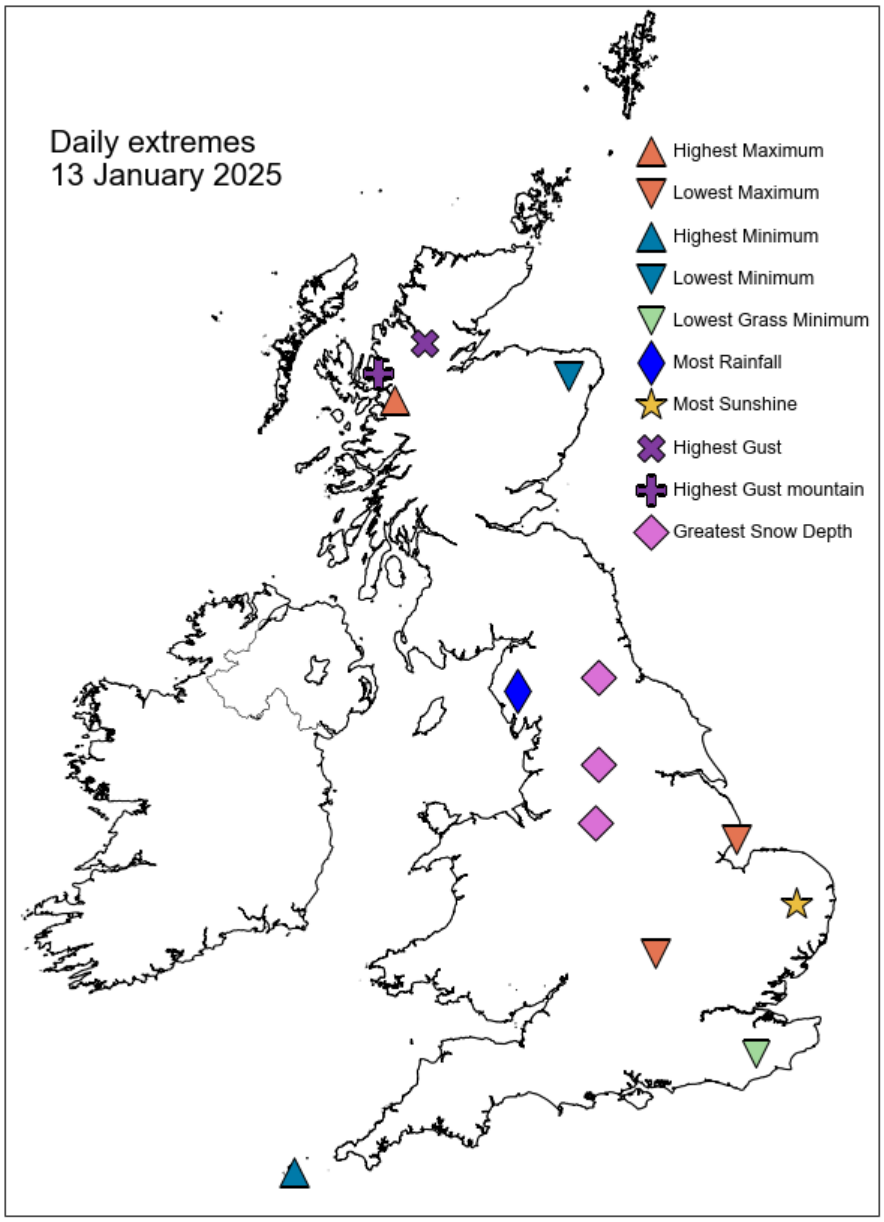

Daily Weather Summary for Monday 13 January 2025

North Atlantic and Europe analysis charts and satellite images at 0000 UTC

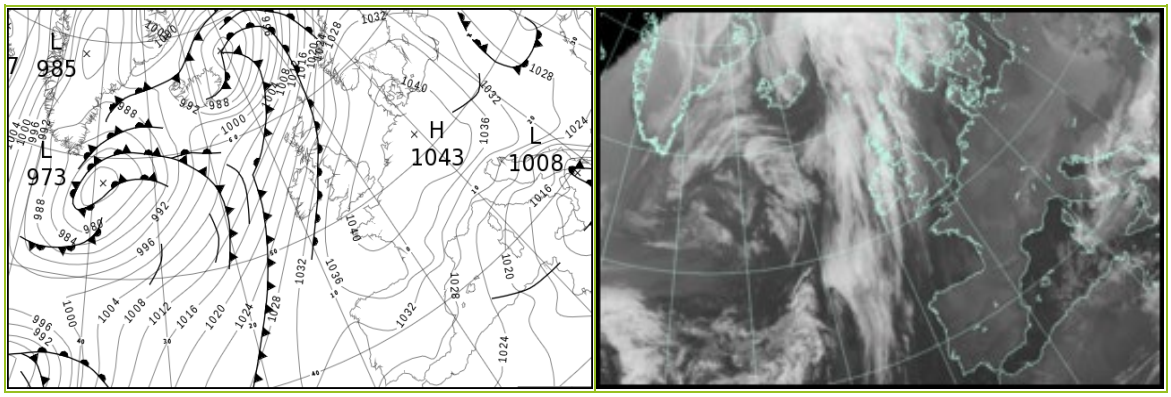

North Atlantic and Europe analysis charts and satellite images at 1200 UTC

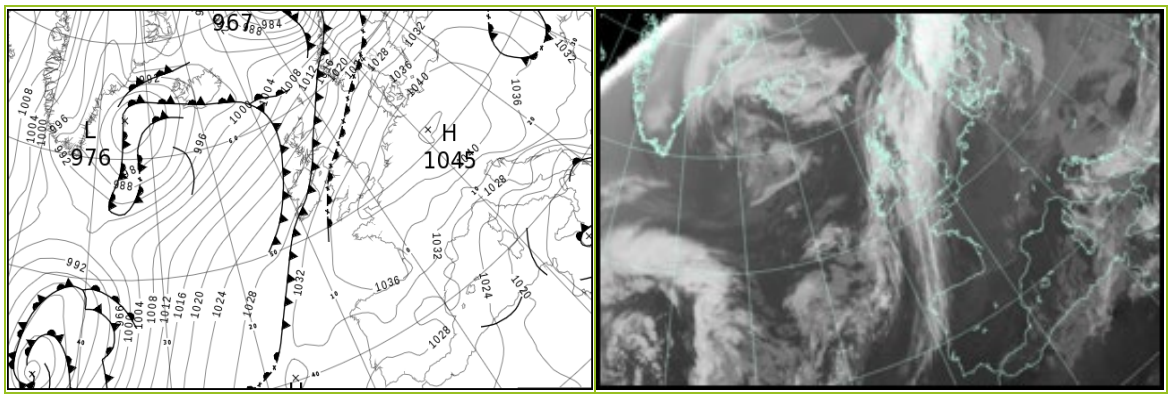

All satellite imagery copyright Met Office and EUMETSAT (European Organisation for the Exploitation of Meteorological Satellites). These show infra-red images from the geostationary MSG satellite. The rainfall rates are derived from both rain-radar and satellite data.

Daily Weather Summary for Monday 13 January 2025

UK satellite and rain-radar precipitation rates at (L) 0000 and (R) 1200 UTC



UK wind speed and direction at (L) 0000 and (R) 1200 UTC

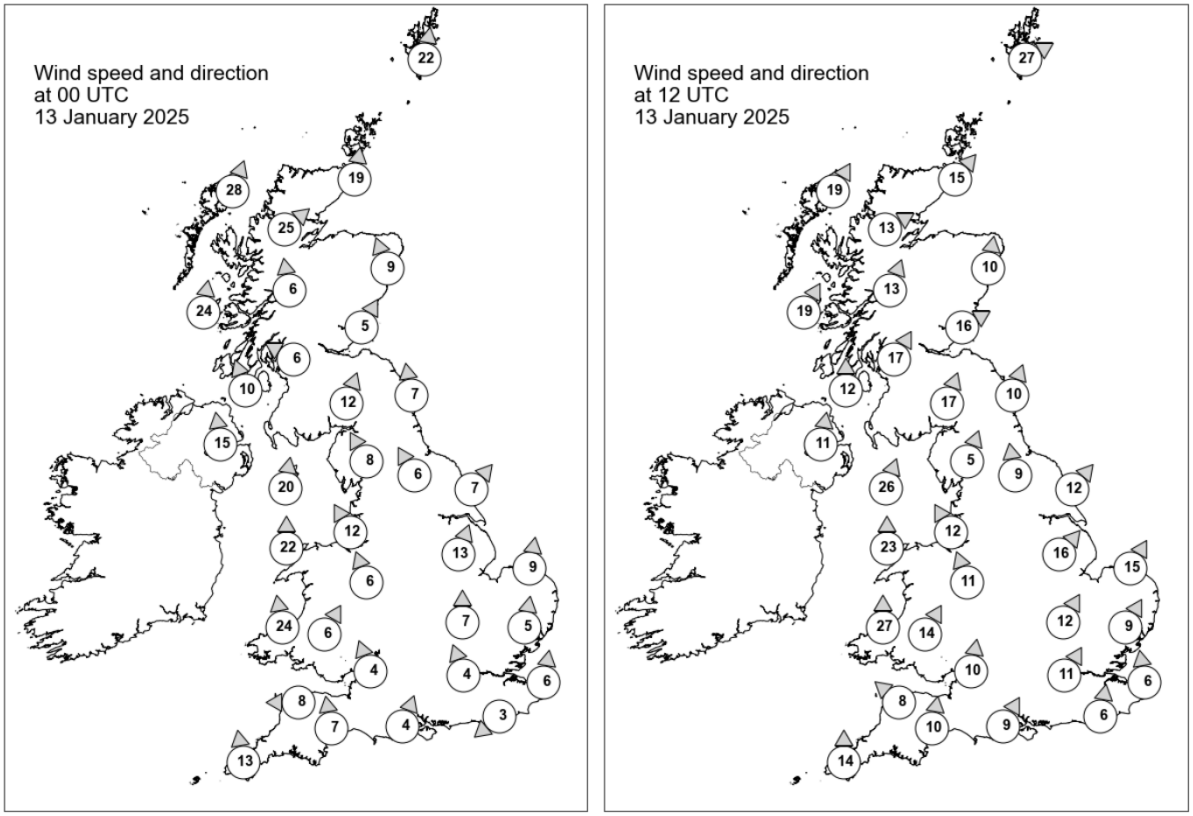

Daily Weather Summary for Monday 13 January 2025

Selected UK readings at (L) 0000 and (R) 1200 UTC

STATIONS		0000 UTC						1200 UTC					
NO	SITE	PRESS	WDIR	WSPD	CLOUD	TEMP	TDEW	PRESS	WDIR	WSPD	CLOUD	TEMP	TDEW
1	Lerwick	1018.5	S	22	8	6.8	5.0	1013.6	WSW	27	8	9.4	8.8
2	Wick	1020.8	S	19	8	7.7	5.1	1017.0	SW	15	7	10.6	8.7
3	Stornoway	1017.8	SSW	28	8	10.3	9.5	1015.9	SSW	19	8	11.1	10.6
4	Loch Glascarnoch	1020.2	SW	25	8	9.2	5.9	1018.4	WSW	13	8	10.6	8.6
5	Aviemore	1023.1	-	-	8	6.5	4.0	1020.5	-	-	8	9.7	8.8
6	Dyce	1026.6	SSE	9	7	3.7	2.3	1021.8	S	10	8	9.3	7.4
7	Tulloch Bridge	1026.5	S	6	8	6.9	6.1	1022.2	SSW	13	8	9.9	8.7
8	Tiree	1023.1	S	24	8	9.9	8.6	1021.0	SSW	19	8	11.0	10.4
9	Leuchars	1028.9	SSW	5	8	5.7	4.0	1024.2	WSW	16	8	10.9	8.6
10	Bishopton	1028.9	ESE	6	8	8.1	7.9	1025.0	SSW	17	8	10.1	9.6
11	Machrihanish	1027.9	SSE	10	8	10.0	8.5	1024.7	S	12	8	11.8	10.5
12	Boulmer	1032.4	S	7	8	2.4	1.7	1028.4	SSW	10	8	7.9	5.4
13	Eskdalemuir	1032.7	SSW	12	8	5.4	4.8	1028.9	SSW	17	8	6.8	6.6
14	Aldergrove	1028.4	S	15	8	10.1	8.6	1026.3	S	11	8	11.3	10.5
15	Shap	1035.2	SSE	8	8	3.3	2.0	1031.5	SSW	5	8	3.2	2.4
16	Leeming	1036.4	SSE	6	8	0.6	0.2	1032.9	S	9	8	5.1	1.9
17	Ronaldsway	1032.7	S	20	8	9.5	7.6	1029.5	SSW	26	8	10.5	9.4
18	Bridlington	1037.0	SW	7	0	1.4	0.5	1033.3	SW	12	8	4.3	2.1
19	Crosby	1035.7	SSE	12	2	4.9	2.6	1033.4	SSE	12	8	6.4	3.3
20	Valley	1034.8	S	22	8	8.0	5.1	1032.4	S	23	8	8.8	8.2
21	Waddington	1038.7	SSW	13	0	3.2	0.8	1036.4	SW	16	8	4.6	1.0
22	Shawbury	1038.0	SSE	6	0	3.2	1.8	1035.3	SSE	11	7	5.5	2.6
23	Weybourne	1040.3	S	9	8	3.1	0.2	1037.4	SSW	15	3	6.3	1.0
24	Bedford	1040.5	S	7	8	2.4	0.9	1038.3	SSW	12	8	4.9	1.2
25	Aberporth	1035.9	S	24	8	6.5	2.9	1033.8	S	27	8	7.5	5.2
26	Sennybridge	1039.1	SSW	6	2	2.3	0.7	1036.7	SSW	14	8	5.2	2.7
27	Wattisham	1041.5	S	5	8	2.5	-0.7	1039.6	SSW	9	8	4.8	0.7
28	Almondsbury	1040.0	SSE	4	8	3.4	1.1	1038.3	S	10	8	6.7	2.6
29	Heathrow	1041.5	SSE	4	8	3.0	1.4	1039.9	SSW	11	1	6.5	1.0
30	Manston	1042.0	S	6	5	1.4	-3.4	1040.4	S	6	8	4.5	2.2
31	Chivenor	1039.3	E	8	1	4.1	1.0	1038.2	SE	8	0	7.1	3.1
32	Exeter	1039.6	S	7	7	5.5	1.8	1038.8	S	10	8	7.0	2.9
33	Herstmonceux	1042.2	NE	3	0	-0.7	-1.6	1040.4	S	6	8	5.6	0.3
34	Hurn	1041.0	SSW	4	8	5.7	1.6	1039.9	SSW	9	8	6.7	1.7
35	Camborne	1038.2	S	13	8	7.8	5.1	1037.6	S	14	8	8.2	5.7

Daily Weather Summary for Monday 13 January 2025

Selected European readings at (L) 0000 and (R) 1200 UTC

STATIONS		0000 UTC						1200 UTC					
NO	SITE	PRESS	WDIR	WSPD	CLOUD	TEMP	TDEW	PRESS	WDIR	WSPD	CLOUD	TEMP	TDEW
1	Murmansk	1012.8	SSW	6	7	-10.4	-12.9	1001.0	SSW	10	8	-7.4	-8.8
2	Helsinki	1029.5	WNW	8	8	-5.2	-5.9	1022.8	SSW	12	5	-0.8	-2.1
3	Stockholm	1034.2	WSW	4	-	-5.0	-6.3	1023.0	SW	10	-	1.0	-1.5
4	Oslo	1035.0	NNE	4	-	-10.5	-11.5	1021.4	WSW	6	7	0.1	-0.5
5	Reykjavik	992.7	W	7	4	2.8	2.4	990.2	ESE	10	7	4.7	3.8
6	Moscow	1022.5	-	0	8	-1.3	-2.8	1023.6	-	0	8	-0.8	-3.5
7	Kiev	1024.0	-	0	7	-2.9	-3.9	1033.0	NNW	4	8	-1.6	-4.9
8	Warsaw	1032.7	NNW	12	8	-0.4	-2.9	1040.1	WNW	8	7	-0.2	-3.9
9	Berlin	1041.3	NNW	2	8	-0.8	-4.8	1042.6	SSW	10	7	0.1	-4.6
10	De Bilt	1042.3	-	0	5	0.0	-0.5	1041.7	S	6	0	4.9	0.4
11	Dublin	1031.3	SSW	14	7	10.8	8.2	1028.8	SSW	14	7	11.6	9.7
12	Cork	1031.5	S	16	8	10.1	10.0	1031.2	SSW	17	8	10.6	10.6
13	Sofia	1027.2	W	4	8	-2.4	-4.4	1030.5	SE	4	6	0.1	-2.2
14	Belgrade	1030.2	N	4	0	0.6	-2.2	1034.7	NW	2	7	2.0	-3.3
15	Budapest	-	-	-	-	-	-	-	-	-	-	-	-
16	Prague	1040.0	NNW	6	-	-0.9	-5.9	1043.4	N	4	5	0.2	-5.6
17	Munich	1041.3	W	4	8	-2.3	-5.8	1042.1	ENE	8	8	-0.7	-7.6
18	Strasbourg	1041.4	N	6	8	0.4	-3.0	1041.1	NE	13	-	1.2	-3.9
19	Paris	1042.2	ENE	4	8	2.0	0.5	1040.5	NE	9	0	4.1	-3.2
20	Jersey	1042.2	S	6	0	1.7	0.6	1040.3	SSE	9	0	4.8	0.0
21	Milan	1029.0	N	1	0	-1.6	-3.9	1031.4	E	3	0	5.0	-2.4
22	Marseille	1027.8	N	10	-	2.4	-3.5	1027.5	NW	8	-	7.3	-2.7
23	Bordeaux	1038.6	N	5	-	-0.5	-2.4	1036.2	NNE	6	-	2.9	-3.0
24	Rome	1017.3	N	9	4	5.9	-4.0	1019.6	NNE	17	5	10.3	-2.7
25	Ajaccio	1020.6	E	4	-	3.3	-1.8	1022.0	SW	10	-	11.3	-2.5
26	Barcelona	1027.8	N	9	1	4.5	-3.1	1028.3	N	4	2	10.3	-3.1
27	Majorca	1026.8	NE	8	4	8.2	2.2	1026.8	ENE	11	2	12.5	0.8
28	Madrid	1030.8	ESE	2	0	3.4	-7.4	1028.6	SW	4	0	8.7	-5.6
29	Lisbon	1029.2	-	-	-	13.2	7.3	1028.7	NE	5	-	14.6	-1.2
30	Athens	1015.8	ENE	7	-	11.5	6.7	1018.4	N	13	8	9.4	4.8
31	Malta	1010.7	W	7	3	11.6	8.3	1011.6	NNE	10	4	14.7	9.5
32	Gibraltar	1025.8	NNE	5	0	15.3	4.5	1026.8	NE	12	8	15.9	11.4

Daily Weather Summary for Monday 13 January 2025

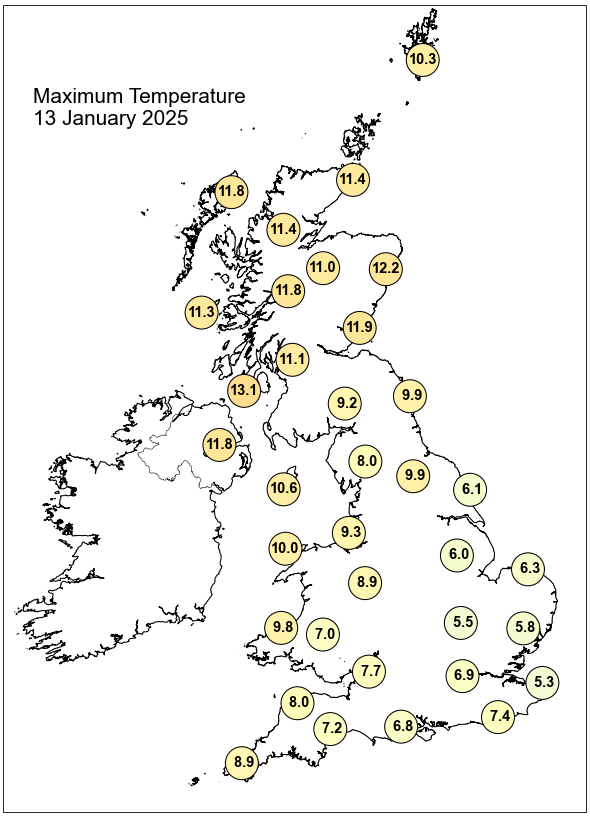

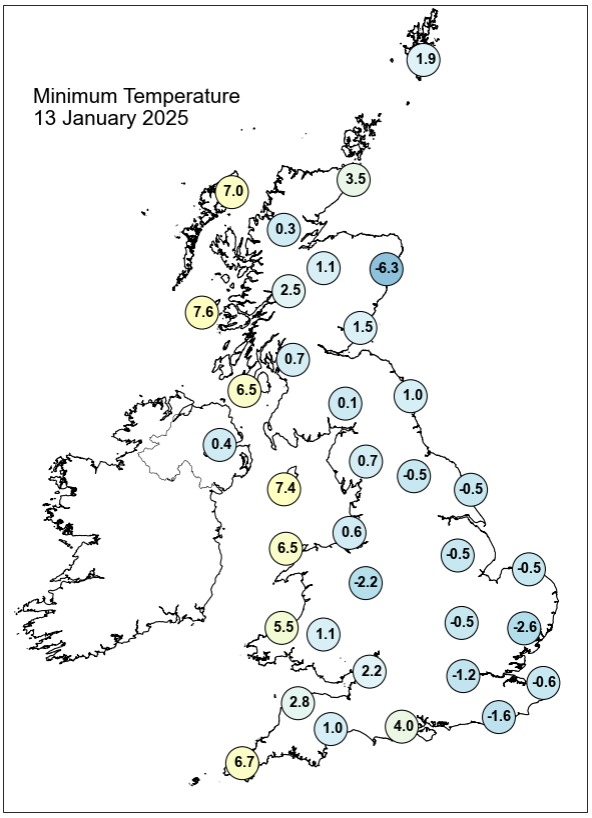

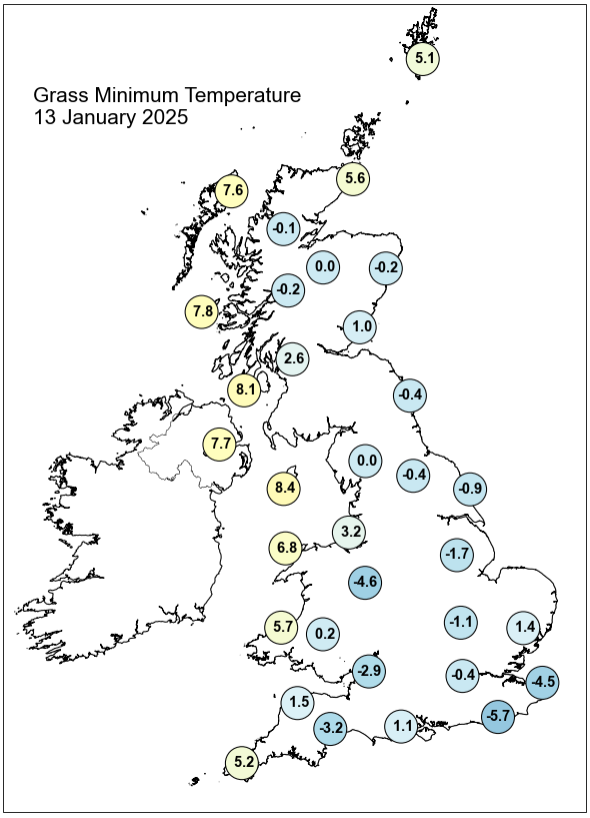

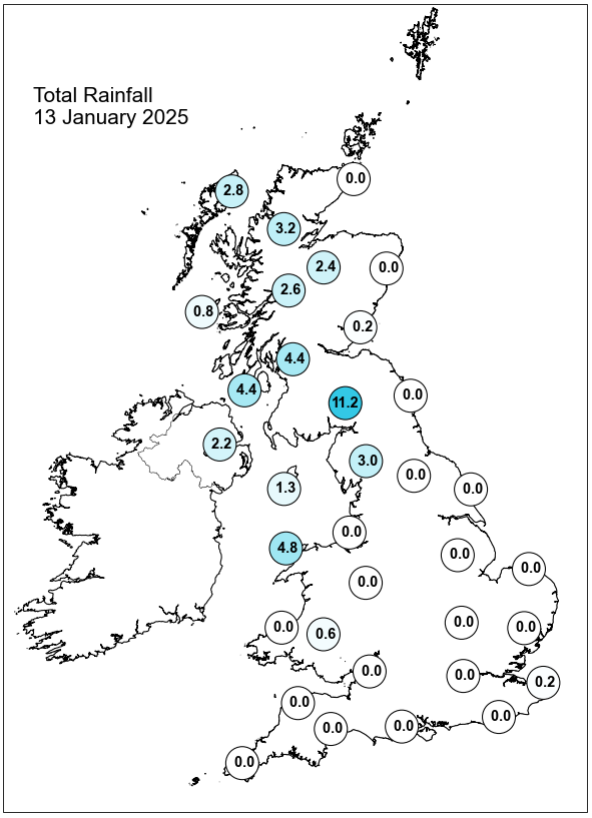

Daily Weather Summary for Monday 13 January 2025

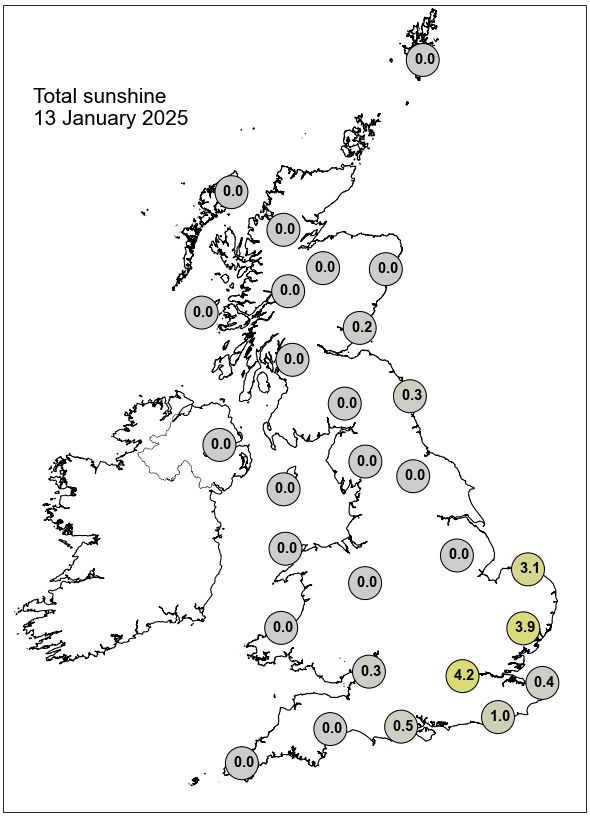

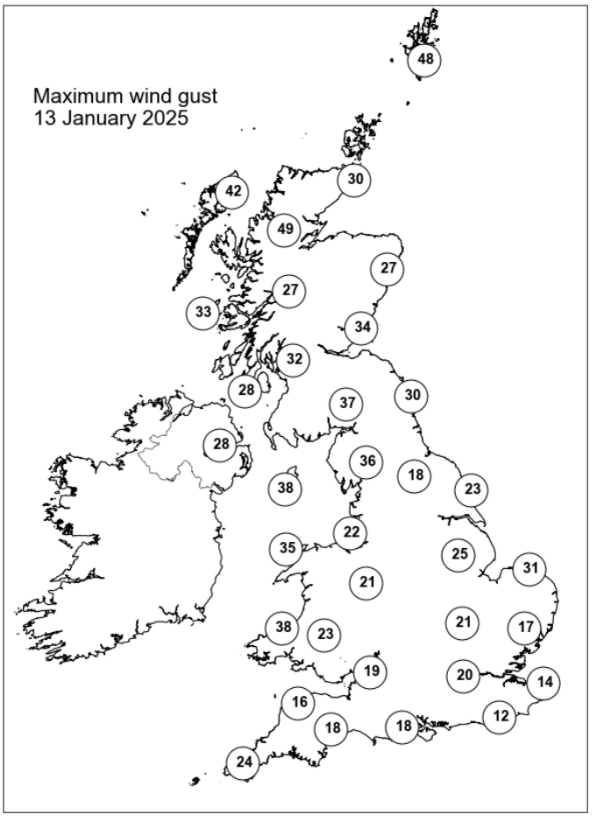

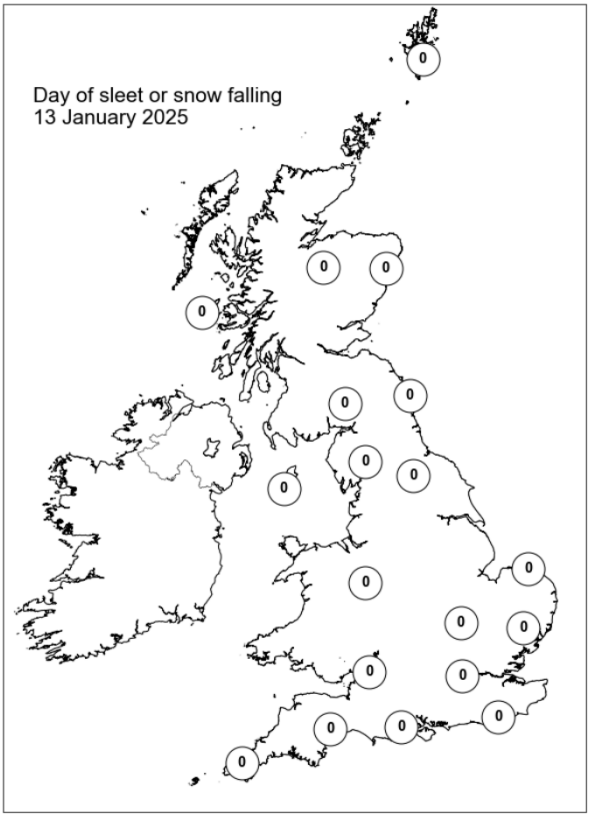

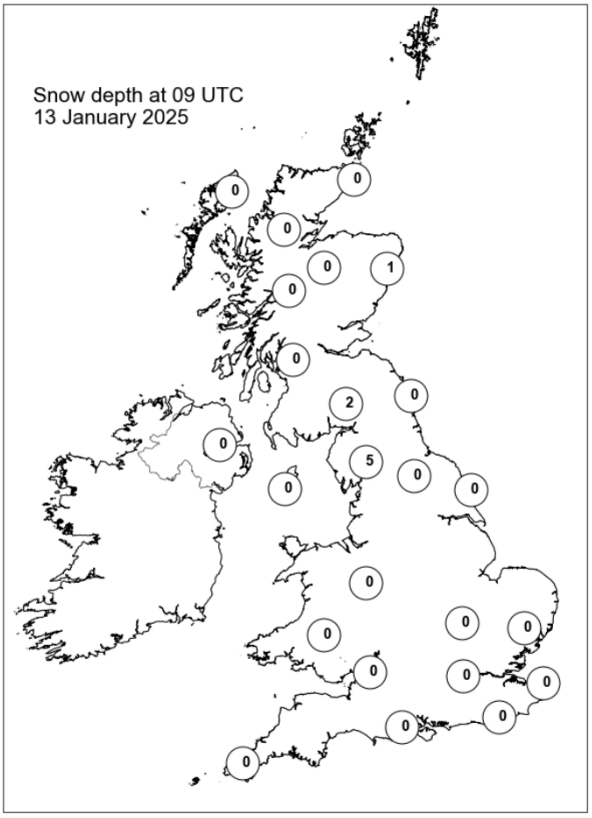

Daily Weather Summary for Tuesday 14 January 2025

This day's summary created 21/01/2025 03:16

Summary of the UK Weather for Tuesday 14 January 2025

A dry and cloudy morning for most with widespread stratus. A weakening frontal band lied over central areas was slowly moving southwards, bringing patches of rain and drizzle to western Wales and north-western England initially which eased through the morning. Some clear spells across the south-western England at times. The morning began with grey skies for most parts of the UK, with the cloud thick enough to produce light rain in western Wales and on the Pennines. However, some sunshine was observed in southern England and in both southwest and northeast Scotland at the start of the morning. There was little change to the weather moving into the afternoon apart from the fact many places that were sunny in the morning became increasingly cloudy. The observed temperatures were close to the average for the time of year in the south of the UK while they were above average for the north.

Daily Extremes

Highest Maximum	**15.7°C** Cassley (Sutherland, 99mAMSL)
Lowest Maximum	**8.1°C** Fyvie Castle (Aberdeenshire, 55mAMSL) also Nantyglo (Gwent, 395mAMSL)
Highest Minimum	**10.4°C** Poolewe (Ross & Cromarty, 6mAMSL)
Lowest Minimum	**-2.0°C** Frittenden (Kent, 38mAMSL)
Lowest Grass Minimum	**-4.4°C** East Malling (Kent, 33mAMSL) also Manston (Kent, 49mAMSL) also Goudhurst (Kent, 85mAMSL)
Most Rainfall	**9.4mm** Dinas Resr (Dyfed, 258mAMSL)
Most Sunshine	**5.4hr** Preston, Cove House (Dorset, 44mAMSL)
Highest Gust	**43Kt 49mph** Lerwick (Shetland, 82mAMSL)
Highest Gust (mountain)*	**64Kt 74mph** Cairnwell (Aberdeenshire, 928mAMSL)
Greatest Snow Depth at 0900 UTC	**5cm** Middleton, Hillside (Derbyshire, 295mAMSL)

mAMSL refers to station elevation in metres above mean sea level.

*Mountain stations are above 500mAMSL.

Daily Weather Summary for Tuesday 14 January 2025

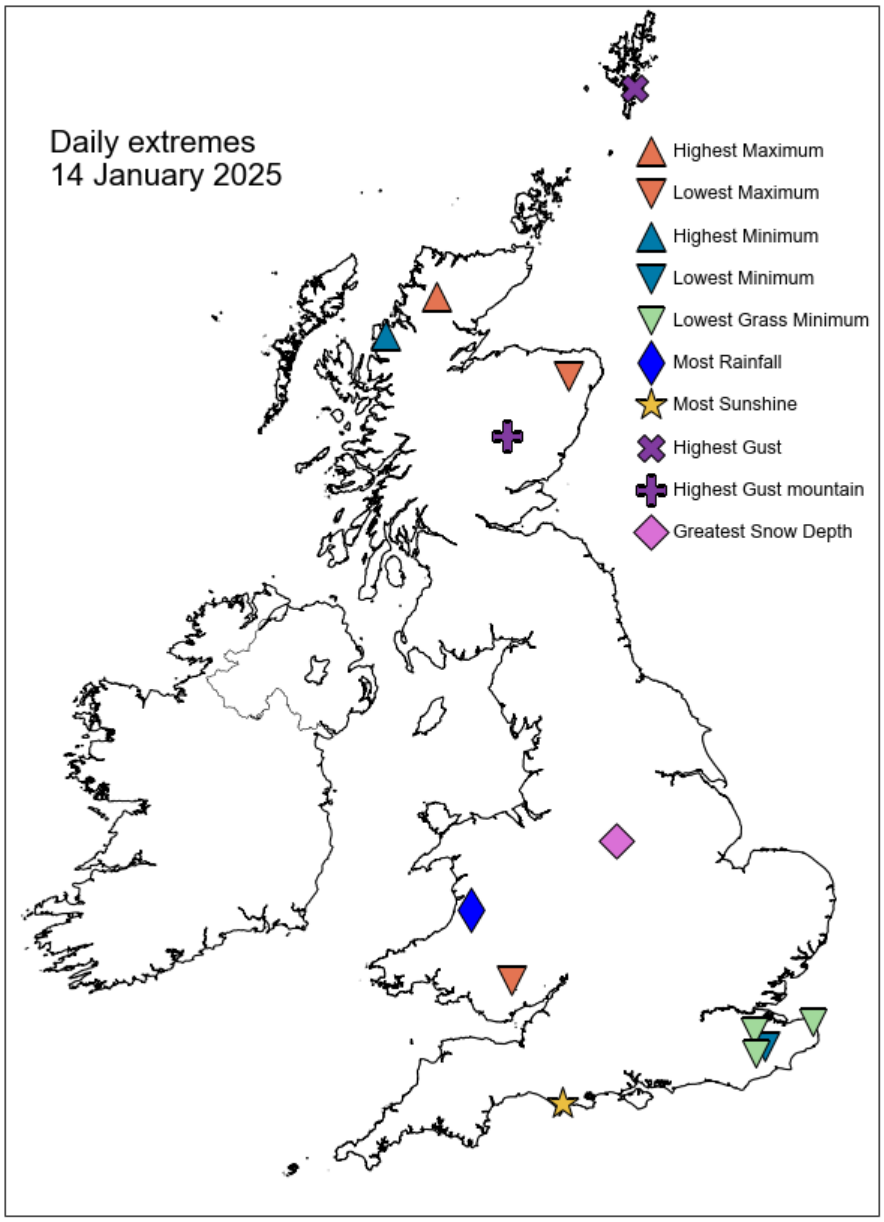

Daily Weather Summary for Tuesday 14 January 2025

North Atlantic and Europe analysis charts and satellite images at 0000 UTC

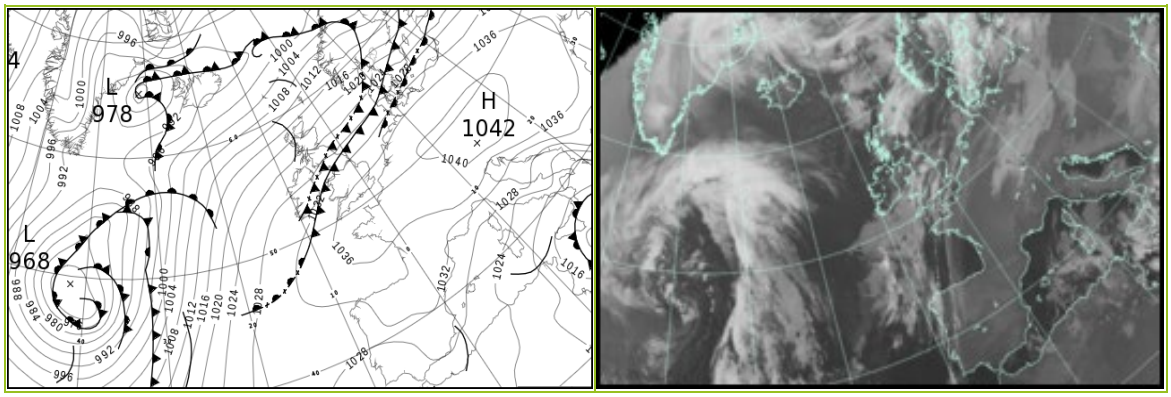

North Atlantic and Europe analysis charts and satellite images at 1200 UTC

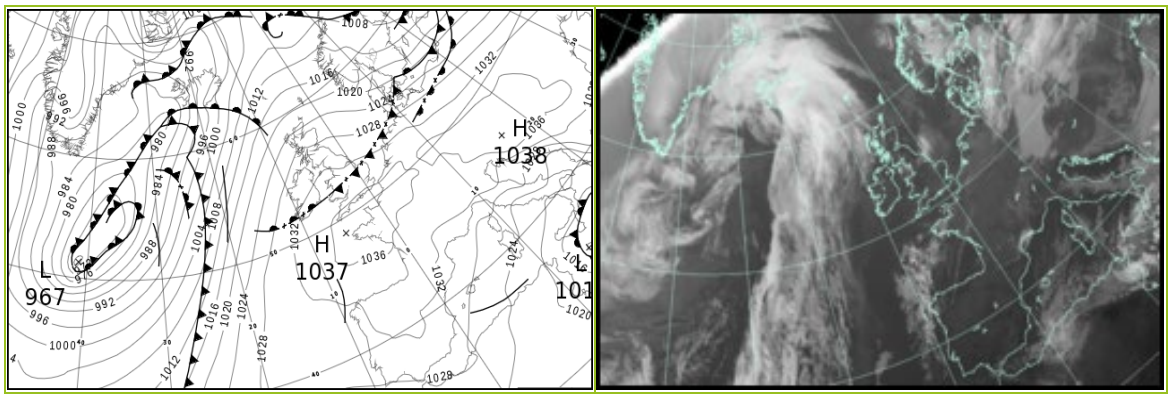

All satellite imagery copyright Met Office and EUMETSAT (European Organisation for the Exploitation of Meteorological Satellites). These show infra-red images from the geostationary MSG satellite. The rainfall rates are derived from both rain-radar and satellite data.

Daily Weather Summary for Tuesday 14 January 2025

UK satellite and rain-radar precipitation rates at (L) 0000 and (R) 1200 UTC

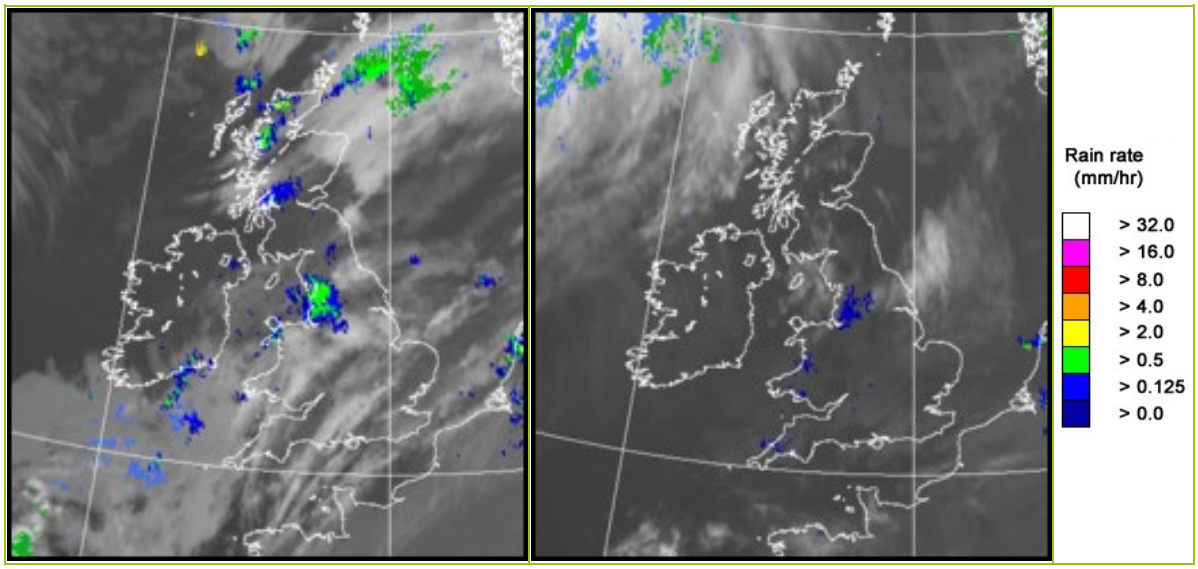

UK wind speed and direction at (L) 0000 and (R) 1200 UTC

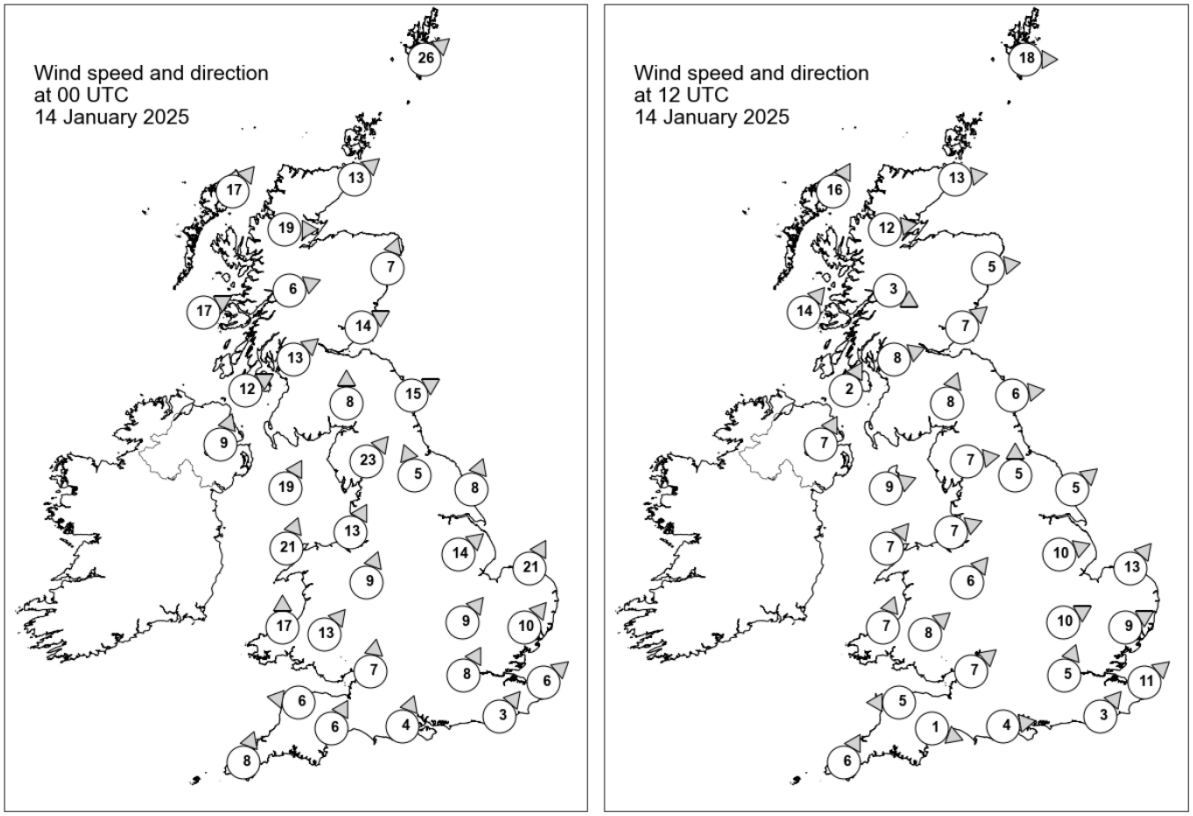

Daily Weather Summary for Tuesday 14 January 2025

Selected UK readings at (L) 0000 and (R) 1200 UTC

STATIONS		0000 UTC						1200 UTC					
NO	SITE	PRESS	WDIR	WSPD	CLOUD	TEMP	TDEW	PRESS	WDIR	WSPD	CLOUD	TEMP	TDEW
1	Lerwick	1013.4	SW	26	8	9.0	7.5	1019.1	W	18	7	8.6	6.6
2	Wick	1018.2	SW	13	8	9.5	6.0	1023.4	W	13	4	10.1	6.5
3	Stornoway	1017.8	SW	17	8	9.5	8.2	1024.0	SSW	16	7	10.0	8.2
4	Loch Glascarnoch	1019.6	W	19	8	9.6	3.9	1025.6	W	12	8	10.6	5.8
5	Aviemore	1021.2	-	-	8	9.8	5.1	1026.7	-	-	0	8.9	5.2
6	Dyce	1021.4	SSW	7	8	10.3	6.6	1026.1	W	5	0	11.1	4.1
7	Tulloch Bridge	1023.7	WSW	6	8	9.8	6.3	1028.8	WNW	3	8	9.6	6.6
8	Tiree	1023.5	WSW	17	8	10.2	8.9	1027.9	SW	14	8	9.7	9.1
9	Leuchars	1023.1	WSW	14	0	10.6	8.7	1028.0	SW	7	1	10.5	7.4
10	Bishopton	1025.0	SW	13	8	10.3	9.9	1030.4	WSW	8	8	9.8	7.6
11	Machrihanish	1025.9	WSW	12	3	11.8	9.5	1030.1	SSW	2	0	11.9	8.1
12	Boulmer	1026.2	WSW	15	0	9.1	7.3	1029.5	W	6	0	11.4	7.8
13	Eskdalemuir	1027.1	S	8	8	8.0	7.7	1030.6	SSW	8	8	8.5	7.5
14	Aldergrove	1026.9	SSW	9	8	11.2	11.0	1031.0	SSW	7	8	9.9	9.7
15	Shap	1029.6	SW	23	8	6.1	4.9	1031.0	W	7	0	9.9	7.4
16	Leeming	1030.0	SSE	5	7	7.1	4.4	1031.0	S	5	8	10.5	8.0
17	Ronaldsway	1029.2	SSW	19	8	10.3	9.8	1031.8	WSW	9	8	11.6	10.1
18	Bridlington	1030.5	SSW	8	8	5.3	3.4	1030.6	SW	5	8	8.5	6.8
19	Crosby	1031.6	SSW	13	8	8.5	6.3	1032.9	WSW	7	8	8.9	7.8
20	Valley	1031.7	SSW	21	8	9.7	9.6	1033.0	SW	7	8	9.6	9.5
21	Waddington	1033.3	SW	14	8	4.3	2.0	1032.5	WSW	10	0	8.6	6.4
22	Shawbury	1033.6	SSW	9	8	7.8	5.6	1033.3	SW	6	8	11.0	8.7
23	Weybourne	1033.3	SSW	21	8	4.5	1.6	1032.6	SW	13	8	7.8	6.1
24	Bedford	1035.2	SW	9	5	3.7	1.9	1033.9	WSW	10	8	8.0	5.7
25	Aberporth	1033.6	S	17	8	8.1	7.4	1034.4	SSW	7	8	10.5	10.4
26	Sennybridge	1035.2	SW	13	8	5.8	5.1	1035.2	SW	8	8	8.1	8.0
27	Wattisham	1035.8	SW	10	0	1.8	0.2	1033.7	WSW	9	0	6.5	4.0
28	Almondsbury	1036.1	S	7	8	6.2	3.8	1035.5	SW	7	8	8.8	7.5
29	Heathrow	1036.7	SSW	8	1	2.7	0.8	1035.6	SSW	5	8	7.3	5.0
30	Manston	1037.0	SW	6	8	0.4	-1.1	1035.0	SW	11	8	8.0	4.6
31	Chivenor	1036.5	E	6	6	6.2	4.0	1036.1	E	5	8	8.8	7.5
32	Exeter	1036.8	SSW	6	8	6.5	3.9	1036.1	WNW	1	0	10.6	6.3
33	Herstmonceux	1037.5	SW	3	8	1.3	0.2	1036.3	SW	3	7	7.2	5.1
34	Hurn	1036.9	SSW	4	0	4.6	2.9	1036.5	W	4	7	9.2	6.5
35	Camborne	1036.3	SSW	8	8	8.4	5.9	1036.7	SSW	6	8	10.8	8.3

Daily Weather Summary for Tuesday 14 January 2025

Selected European readings at (L) 0000 and (R) 1200 UTC

STATIONS		0000 UTC						1200 UTC					
NO	SITE	PRESS	WDIR	WSPD	CLOUD	TEMP	TDEW	PRESS	WDIR	WSPD	CLOUD	TEMP	TDEW
1	Murmansk	980.6	S	8	8	-3.5	-4.7	994.0	NNE	14	8	0.8	-2.0
2	Helsinki	1008.9	SW	12	8	1.9	1.4	1002.1	W	10	8	2.8	2.1
3	Stockholm	1013.7	W	14	-	4.7	3.4	1009.7	WSW	10	-	5.7	4.0
4	Oslo	1014.7	NE	4	-	2.4	2.1	1012.9	SSW	2	7	2.2	2.2
5	Reykjavik	993.0	S	9	5	5.7	4.7	986.8	SE	22	8	7.5	6.1
6	Moscow	1023.4	WSW	2	0	-6.3	-8.6	1013.3	SW	2	8	-4.0	-5.3
7	Kiev	1035.0	WNW	4	8	-2.2	-5.8	1028.7	WSW	6	6	-0.8	-6.2
8	Warsaw	1037.0	SW	4	7	-1.0	-2.9	1028.7	WSW	4	7	1.9	-5.7
9	Berlin	1037.5	SW	6	0	-1.8	-4.6	1030.3	SW	6	8	1.4	-5.0
10	De Bilt	1037.0	S	4	8	-1.3	-3.5	1033.2	SSW	10	7	4.1	1.2
11	Dublin	1029.8	SW	8	7	11.4	9.6	1032.2	WSW	8	7	12.1	10.8
12	Cork	1031.4	SSW	12	8	10.4	10.4	1033.2	SW	10	8	11.1	11.1
13	Sofia	1035.4	SE	2	8	-2.6	-3.1	1033.7	E	6	6	-0.8	-4.7
14	Belgrade	1037.7	NNE	4	5	-0.6	-1.9	1036.9	W	4	8	0.0	-1.9
15	Budapest	-	-	-	-	-	-	-	-	-	-	-	-
16	Prague	1041.6	S	2	-	-4.2	-6.2	1035.5	SSW	4	7	-0.6	-5.8
17	Munich	1040.4	E	4	8	-5.1	-7.7	1036.1	ENE	4	8	-0.6	-6.5
18	Strasbourg	1039.0	N	5	8	-2.4	-4.9	1036.1	N	3	-	0.5	-3.6
19	Paris	1038.7	N	2	0	-2.7	-4.9	1037.2	NNE	2	3	2.3	-3.4
20	Jersey	1037.7	S	3	6	1.1	0.0	1037.4	S	5	0	6.3	1.3
21	Milan	1037.0	N	5	0	-0.2	-4.7	1034.0	SE	5	0	4.7	-4.9
22	Marseille	1030.6	SSE	6	-	-3.2	-5.7	1030.0	WNW	3	8	4.8	-1.2
23	Bordeaux	1035.1	NNE	3	-	-2.4	-3.7	1034.8	N	2	-	3.5	-2.1
24	Rome	1023.5	N	10	0	7.1	-2.7	1023.1	NE	11	0	11.9	-3.3
25	Ajaccio	1025.5	NE	4	-	4.1	-1.3	1025.7	WSW	5	-	12.0	-0.2
26	Barcelona	1030.7	N	13	0	3.7	-3.6	1030.5	N	9	0	10.1	-4.2
27	Majorca	1027.7	N	5	1	7.0	1.5	1027.8	NE	17	6	12.6	3.3
28	Madrid	1032.6	N	5	0	-2.1	-8.2	1032.8	S	2	0	6.9	-9.9
29	Lisbon	1027.4	NNE	6	-	10.4	2.8	1030.4	NE	6	-	10.9	0.3
30	Athens	1023.5	NE	7	-	8.2	2.9	1020.9	N	11	6	8.0	4.6
31	Malta	1011.4	NE	7	5	11.3	9.4	1012.2	ENE	8	6	14.0	10.7
32	Gibraltar	1025.7	E	18	8	15.1	8.2	1028.3	E	28	2	14.7	7.2

Daily Weather Summary for Tuesday 14 January 2025

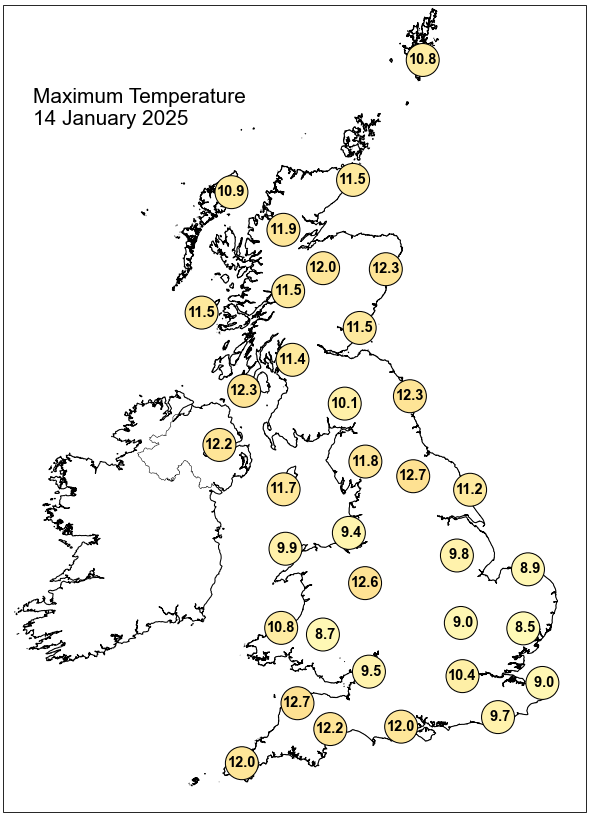

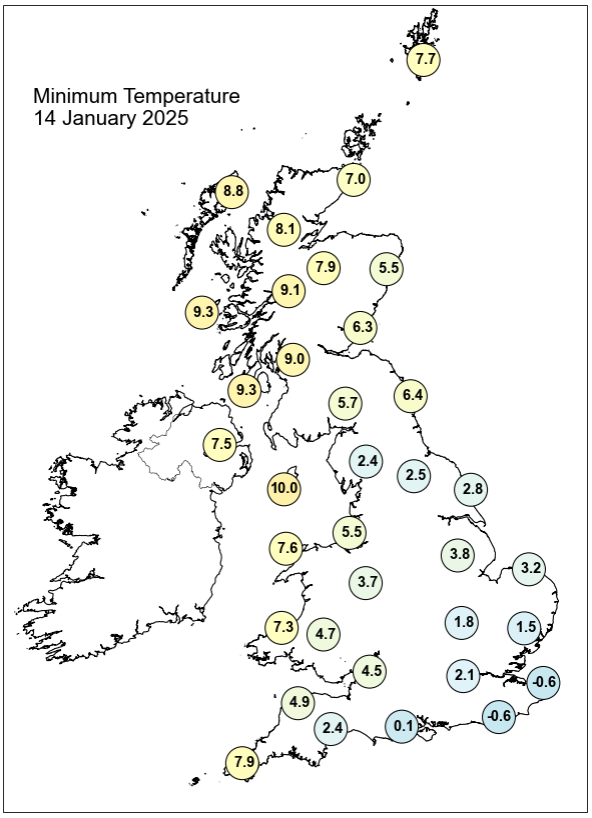

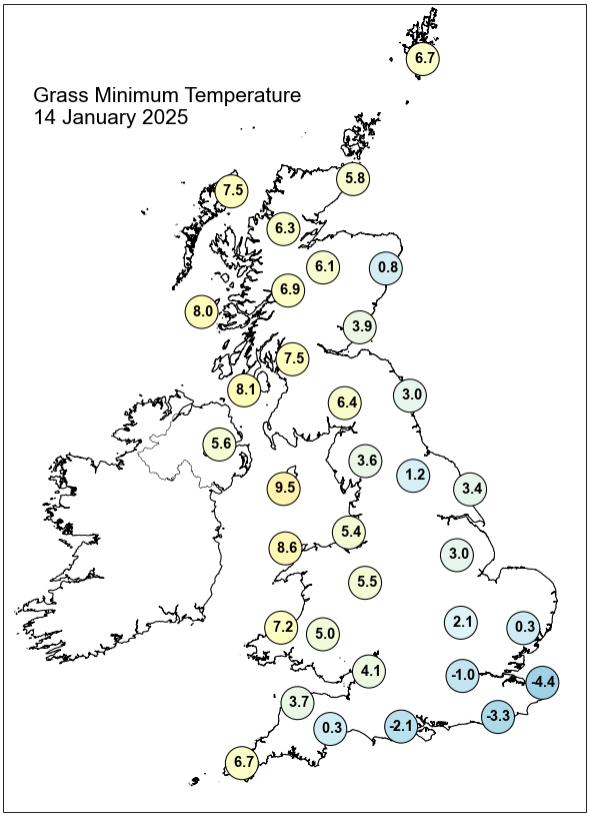

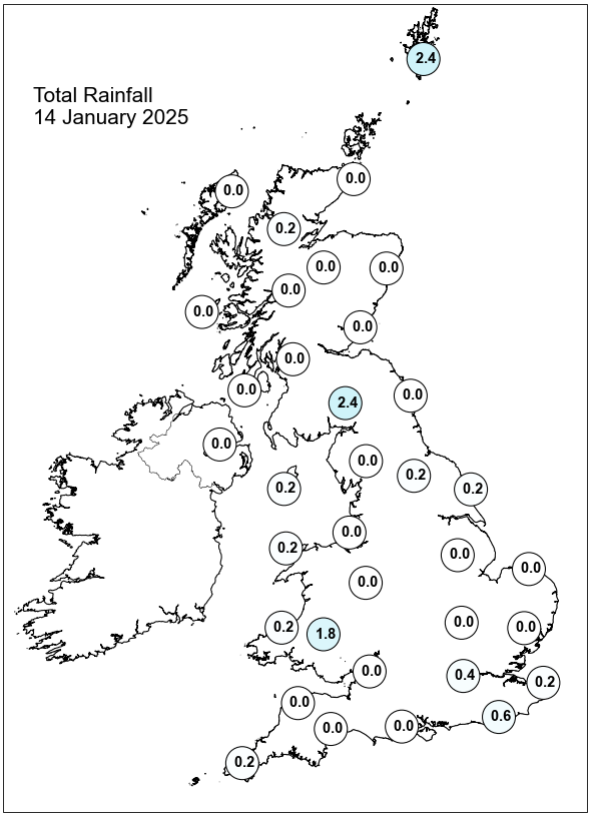

Daily Weather Summary for Tuesday 14 January 2025

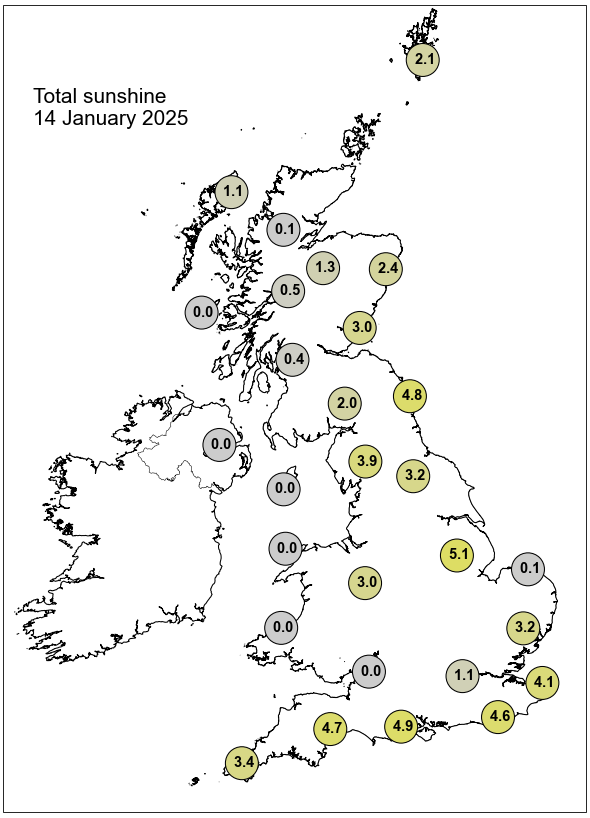

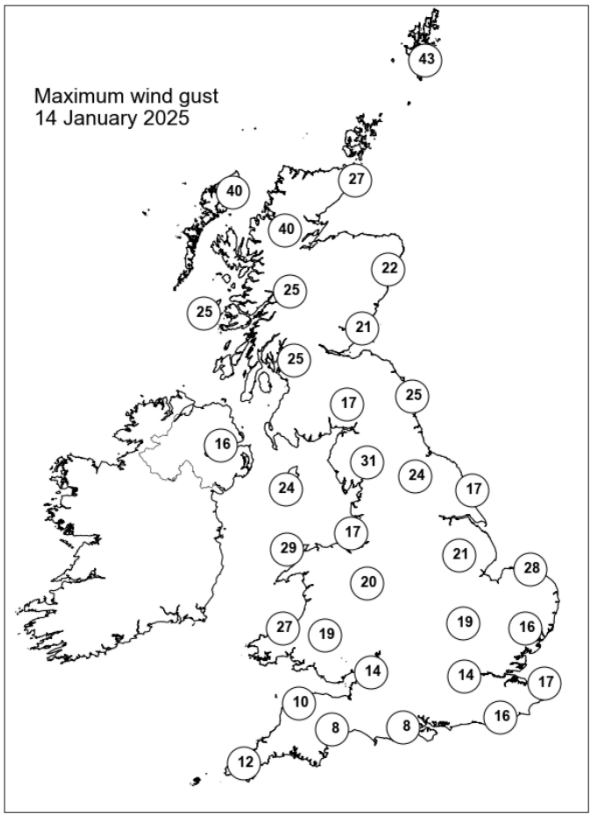

None of the selected stations observed a day of sleet or snow falling or non-zero snow depth at 0900 UTC.

Daily Weather Summary for Wednesday 15 January 2025

This day's summary created 22/01/2025 03:07

Summary of the UK Weather for Wednesday 15 January 2025

An area of high pressure affected the UK, leading to a generally dry but cloudy morning. There were spells of rain and drizzle across the northeastern coasts of Scotland which cleared by dawn. Some strong winds affected the far northwest of Scotland. Elsewhere was dry with patchy mist and fog.In the morning it was cloudy with patchy rain and drizzle in the far north and northwest. Brighter conditions spread from Northern Ireland into Scotland, Wales, north and west England and parts of the Midlands through the day. East and southeast England remained dull through to the evening, with low cloud, hill fog and patchy drizzle.

Daily Extremes

Highest Maximum	**15.7°C** Aboyne No 2 (Aberdeenshire, 140mAMSL)
Lowest Maximum	**7.1°C** Westonzoyland (Somerset, 3mAMSL)
Highest Minimum	**10.4°C** Port Henderson (Ross & Cromarty, 18mAMSL)
Lowest Minimum	**-1.9°C** Topcliffe (North Yorkshire, 25mAMSL)
Lowest Grass Minimum	**-4.1°C** Virginstow, Beaworthy (Devon, 147mAMSL)
Most Rainfall	**9.7mm** Skye: Harlosh (Inverness-shire, 20mAMSL)
Most Sunshine	**8.0hr** Liscombe (Somerset, 348mAMSL)
Highest Gust	**45Kt 52mph** Lerwick (Shetland, 82mAMSL)
Highest Gust (mountain)*	**72Kt 83mph** Aonach Mor (Inverness-shire, 1130mAMSL)
Greatest Snow Depth at 0900 UTC	No non-zero values.

mAMSL refers to station elevation in metres above mean sea level.

*Mountain stations are above 500mAMSL.

Daily Weather Summary for Wednesday 15 January 2025

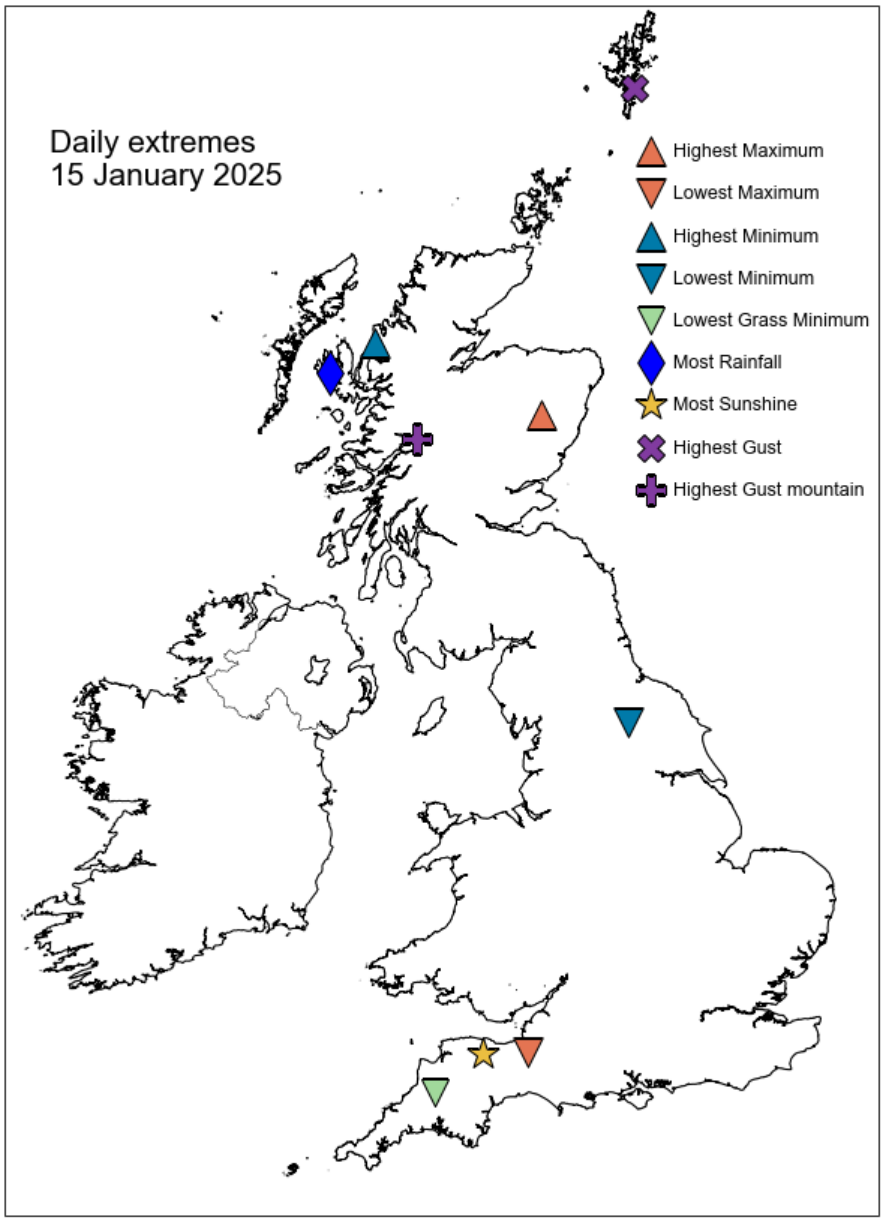

Daily Weather Summary for Wednesday 15 January 2025

North Atlantic and Europe analysis charts and satellite images at 0000 UTC

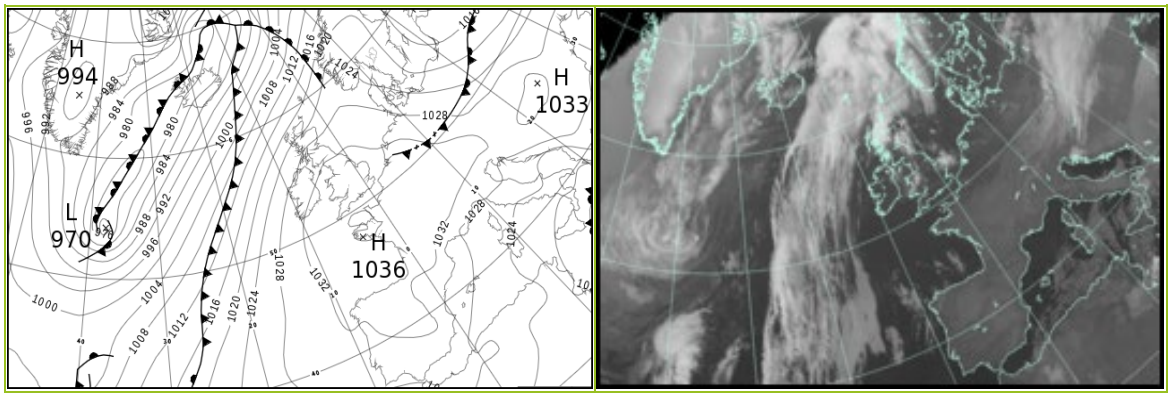

North Atlantic and Europe analysis charts and satellite images at 1200 UTC

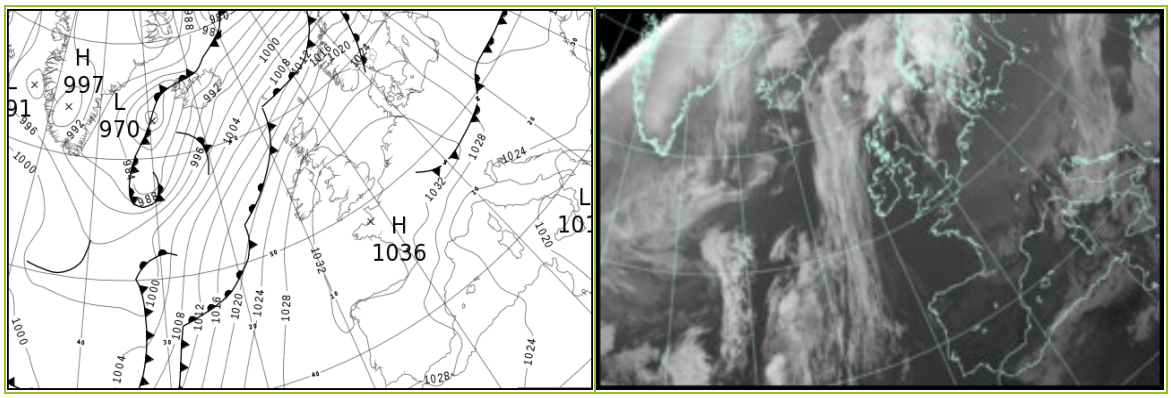

All satellite imagery copyright Met Office and EUMETSAT (European Organisation for the Exploitation of Meteorological Satellites). These show infra-red images from the geostationary MSG satellite. The rainfall rates are derived from both rain-radar and satellite data.

Daily Weather Summary for Wednesday 15 January 2025

UK satellite and rain-radar precipitation rates at (L) 0000 and (R) 1200 UTC

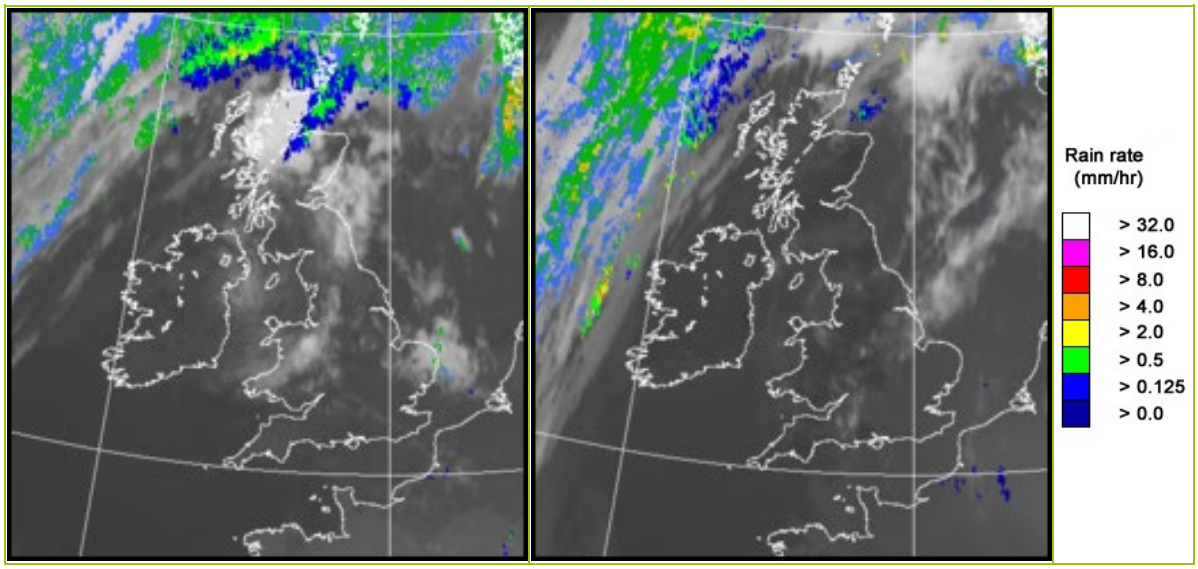

UK wind speed and direction at (L) 0000 and (R) 1200 UTC

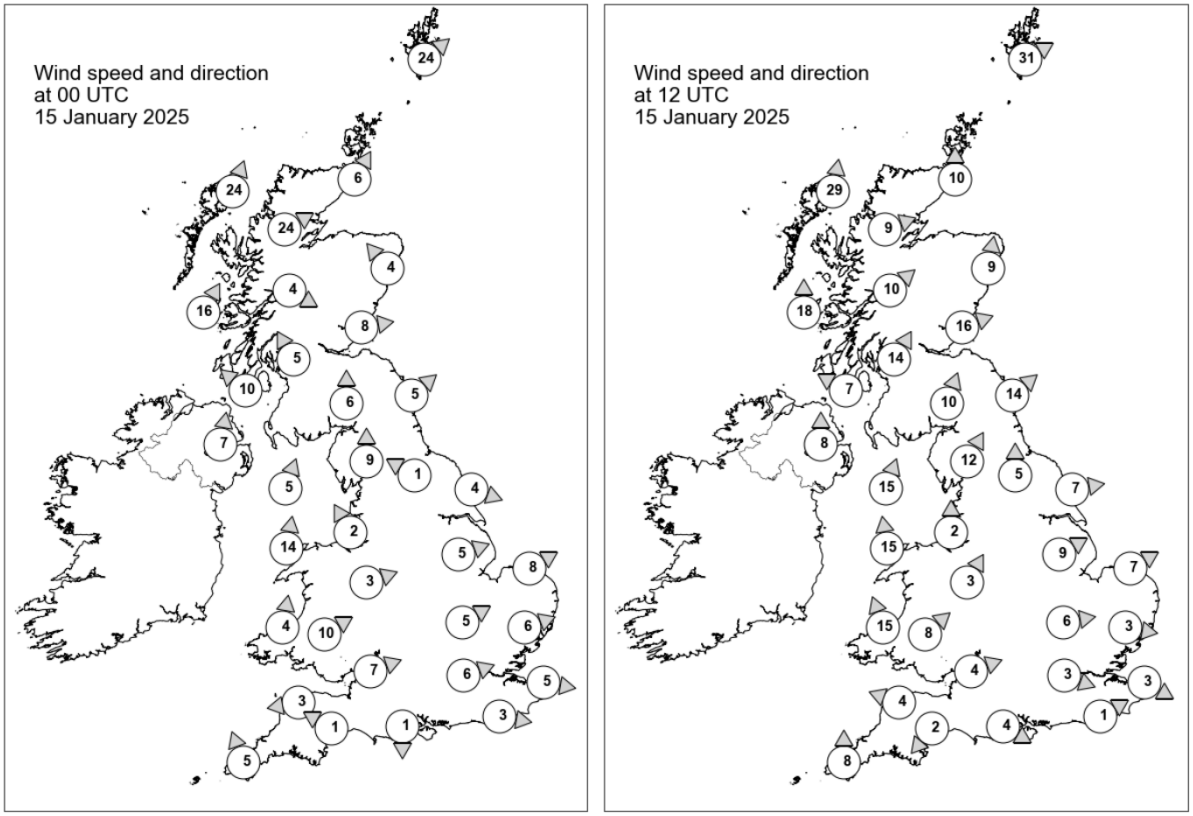

Daily Weather Summary for Wednesday 15 January 2025

Selected UK readings at (L) 0000 and (R) 1200 UTC

STATIONS		0000 UTC						1200 UTC					
NO	SITE	PRESS	WDIR	WSPD	CLOUD	TEMP	TDEW	PRESS	WDIR	WSPD	CLOUD	TEMP	TDEW
1	Lerwick	1019.2	SW	24	8	10.0	7.9	1018.5	WSW	31	8	10.2	8.7
2	Wick	1022.2	SSW	6	8	11.4	8.5	1021.9	S	10	6	11.4	8.9
3	Stornoway	1021.7	SSW	24	8	10.5	9.8	1020.7	S	29	8	10.0	9.1
4	Loch Glascarnoch	1023.7	WSW	24	8	11.1	8.0	1023.6	WSW	9	8	10.5	8.4
5	Aviemore	1026.4	-	-	7	9.6	7.5	1024.6	-	-	5	12.3	8.5
6	Dyce	1025.9	SE	4	0	9.1	5.4	1024.7	S	9	0	13.3	8.7
7	Tulloch Bridge	1028.3	WNW	4	8	8.6	7.9	1026.8	SW	10	8	11.0	7.9
8	Tiree	1026.7	SSW	16	8	10.7	9.8	1025.5	S	18	0	10.3	6.4
9	Leuchars	1029.1	W	8	8	9.1	7.8	1027.7	WSW	16	0	12.2	8.5
10	Bishopton	1029.6	SSE	5	8	10.5	10.0	1029.2	SSW	14	0	10.6	6.3
11	Machrihanish	1029.4	SE	10	6	10.4	9.5	1028.9	ESE	7	0	10.5	4.9
12	Boulmer	1030.6	SW	5	0	9.0	7.5	1030.0	SW	14	0	11.0	8.6
13	Eskdalemuir	1032.1	S	6	8	7.6	7.4	1032.0	SSW	10	8	7.4	7.1
14	Aldergrove	1030.2	S	7	8	11.9	11.0	1030.1	S	8	0	9.3	3.9
15	Shap	1032.3	S	9	7	9.0	7.0	1033.1	SSW	12	8	7.0	6.3
16	Leeming	1032.5	ESE	1	6	0.5	-0.1	1032.6	S	5	6	5.2	4.9
17	Ronaldsway	1032.3	SSW	5	8	10.1	9.8	1032.6	SSW	15	1	10.2	8.4
18	Bridlington	1031.8	WNW	4	0	3.9	3.5	1031.9	W	7	0	8.9	8.6
19	Crosby	1033.5	SSE	2	8	8.1	7.9	1033.5	S	2	0	8.7	6.9
20	Valley	1033.5	S	14	8	9.5	9.5	1033.9	S	15	1	9.5	7.3
21	Waddington	1033.2	WSW	5	-	7.4	6.5	1033.5	WSW	9	-	7.9	7.5
22	Shawbury	1034.2	WSW	3	3	6.1	6.0	1033.7	SSW	3	0	10.9	4.9
23	Weybourne	1032.6	WSW	8	6	7.8	7.0	1033.3	WSW	7	8	8.7	8.5
24	Bedford	1034.3	WSW	5	8	8.1	7.4	1033.9	W	6	8	8.5	8.1
25	Aberporth	1035.2	S	4	8	8.6	8.2	1034.2	SSE	15	0	8.9	6.9
26	Sennybridge	1035.4	WSW	10	8	7.5	7.4	1035.2	SW	8	6	6.4	6.1
27	Wattisham	1033.6	WSW	6	8	7.3	6.9	1034.4	W	3	8	8.3	7.4
28	Almondsbury	1035.1	WSW	7	8	9.3	9.1	1035.2	WSW	4	8	7.3	7.3
29	Heathrow	1034.9	WSW	6	8	8.6	8.2	1034.7	WNW	3	8	9.3	8.6
30	Manston	1034.0	W	5	8	7.2	6.7	1034.5	WNW	3	8	9.1	8.8
31	Chivenor	1035.9	E	3	0	7.1	6.9	1035.8	ESE	4	8	5.3	-
32	Exeter	1035.6	ESE	1	8	6.6	6.3	1035.4	NE	2	4	8.4	7.9
33	Herstmonceux	1034.7	W	3	8	7.2	6.8	1034.6	WSW	1	8	9.1	9.0
34	Hurn	1035.6	N	1	8	7.0	6.8	1035.0	WNW	4	1	9.7	7.1
35	Camborne	1035.8	SSE	5	0	6.8	6.3	1035.2	S	8	0	10.6	6.5

Daily Weather Summary for Wednesday 15 January 2025

Selected European readings at (L) 0000 and (R) 1200 UTC

STATIONS		0000 UTC						1200 UTC					
NO	SITE	PRESS	WDIR	WSPD	CLOUD	TEMP	TDEW	PRESS	WDIR	WSPD	CLOUD	TEMP	TDEW
1	Murmansk	1010.8	SW	4	4	-3.7	-7.7	1004.3	SSW	14	2	-6.8	-9.0
2	Helsinki	1012.1	N	10	8	2.1	-0.4	1023.3	SW	4	8	-0.1	-2.7
3	Stockholm	1018.0	WNW	6	-	2.2	0.7	1025.2	S	4	-	1.5	0.2
4	Oslo	1023.0	NNE	4	-	-0.4	-0.4	1023.8	NE	2	9	0.8	0.8
5	Reykjavik	982.4	SSW	18	8	8.6	8.2	986.2	S	18	4	6.9	4.6
6	Moscow	1008.8	WSW	2	8	-0.7	-1.9	1015.9	WNW	4	7	1.7	0.0
7	Kiev	1020.6	WSW	8	8	-0.3	-6.1	1021.9	W	2	8	1.7	-2.3
8	Warsaw	1020.9	W	8	8	0.2	-0.4	1025.2	WNW	6	8	1.9	1.6
9	Berlin	1026.2	W	10	8	2.2	2.1	1029.6	NW	10	8	5.9	4.4
10	De Bilt	1032.5	WSW	4	9	5.7	5.7	1034.0	WNW	4	9	6.8	6.8
11	Dublin	1032.1	WSW	4	6	11.4	9.5	1031.2	SE	2	1	12.4	0.5
12	Cork	1033.3	S	8	7	8.4	8.0	1032.2	SSW	10	7	9.5	8.7
13	Sofia	1030.6	-	0	6	-3.7	-5.2	1025.0	NNE	4	8	-1.2	-3.3
14	Belgrade	1032.4	WSW	2	8	-2.8	-4.1	1028.5	WSW	4	8	-1.3	-4.1
15	Budapest	-	-	-	-	-	-	-	-	-	-	-	-
16	Prague	1028.1	WSW	6	-	0.4	-2.7	1029.6	WNW	2	8	3.6	1.7
17	Munich	1033.4	SW	6	8	-3.3	-5.8	1033.0	W	6	8	0.3	-0.9
18	Strasbourg	1034.9	NNE	1	8	-2.7	-3.2	1033.9	N	1	8	1.5	0.2
19	Paris	1036.0	W	3	0	-1.2	-2.9	1034.8	NNE	4	8	5.2	4.8
20	Jersey	1036.1	NNW	1	0	5.7	5.3	1035.8	WSW	2	8	8.1	7.9
21	Milan	1030.2	-	0	0	-2.5	-3.8	1023.9	SW	3	0	3.3	-1.6
22	Marseille	1028.1	SSE	6	-	-2.1	-3.8	1022.7	WSW	6	-	7.1	-2.1
23	Bordeaux	1034.1	NW	2	-	-3.1	-3.9	1033.1	NE	3	-	4.1	-2.1
24	Rome	1023.8	NNE	6	0	3.0	-3.6	1021.0	NNE	5	6	9.7	-3.9
25	Ajaccio	1025.5	NE	7	7	3.6	0.1	1022.1	SW	5	-	12.7	4.9
26	Barcelona	1029.8	N	11	0	3.3	-3.2	1025.8	NNW	2	6	10.8	-0.2
27	Majorca	1028.7	NW	2	2	1.0	0.0	1026.2	SW	5	2	13.0	3.6
28	Madrid	1033.7	N	3	0	-2.6	-7.5	1029.6	SW	1	0	6.0	-8.3
29	Lisbon	1030.9	NE	7	-	8.9	-1.8	1030.7	NE	4	-	12.8	-1.3
30	Athens	-	-	-	-	-	-	1020.5	NNW	4	3	11.8	2.4
31	Malta	1016.2	NNE	16	5	12.9	9.2	1018.3	NNE	13	6	13.7	9.9
32	Gibraltar	1028.7	E	17	4	13.8	4.8	1028.5	E	15	5	14.5	5.8

Daily Weather Summary for Wednesday 15 January 2025

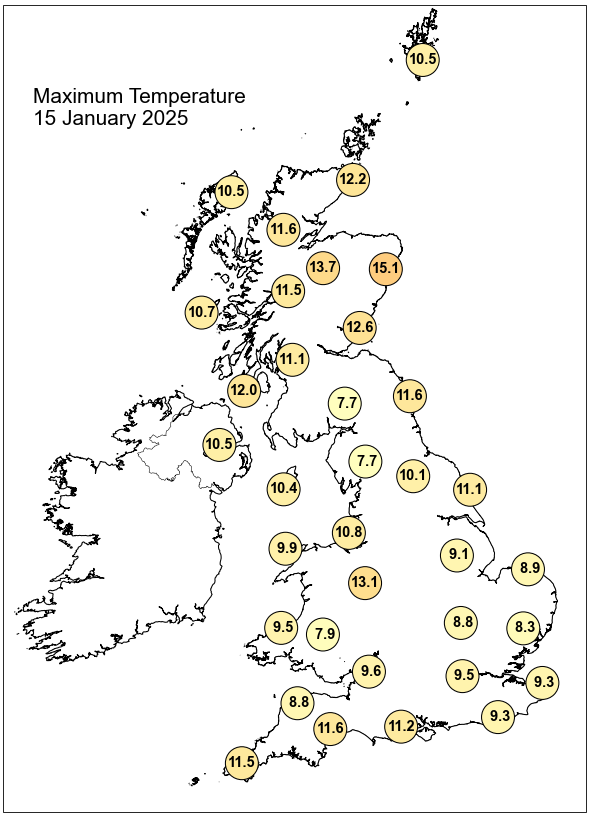

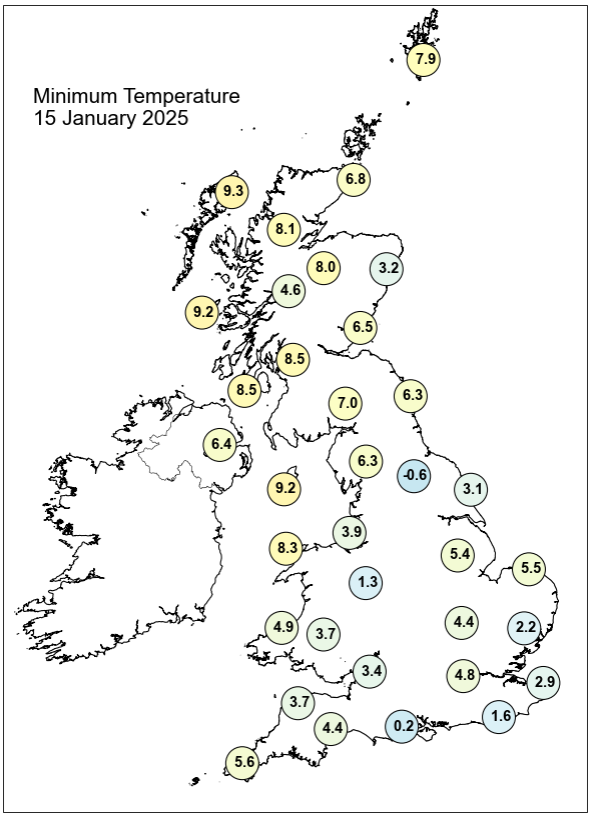

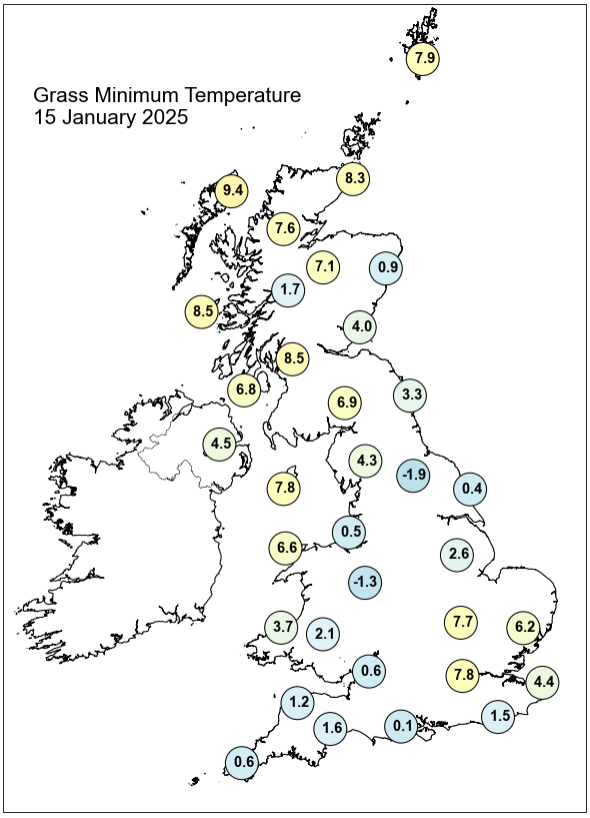

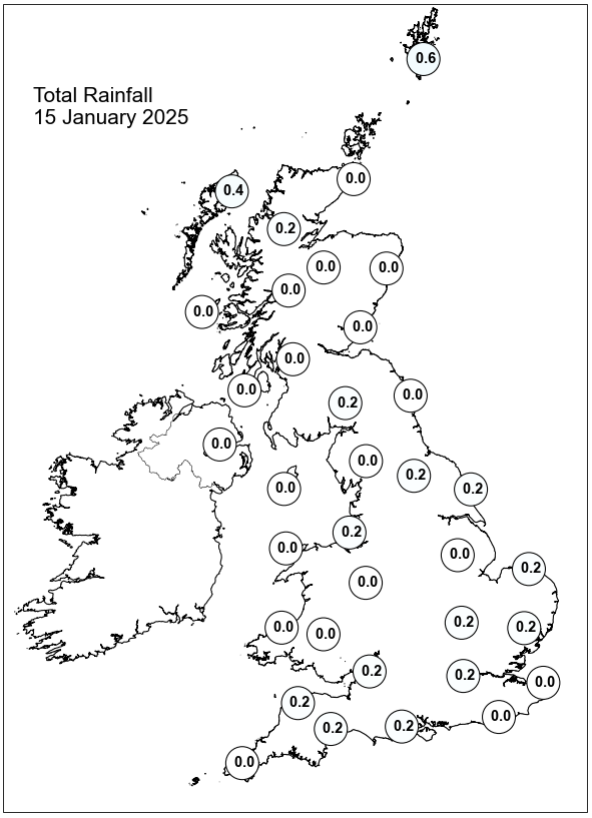

Daily Weather Summary for Wednesday 15 January 2025

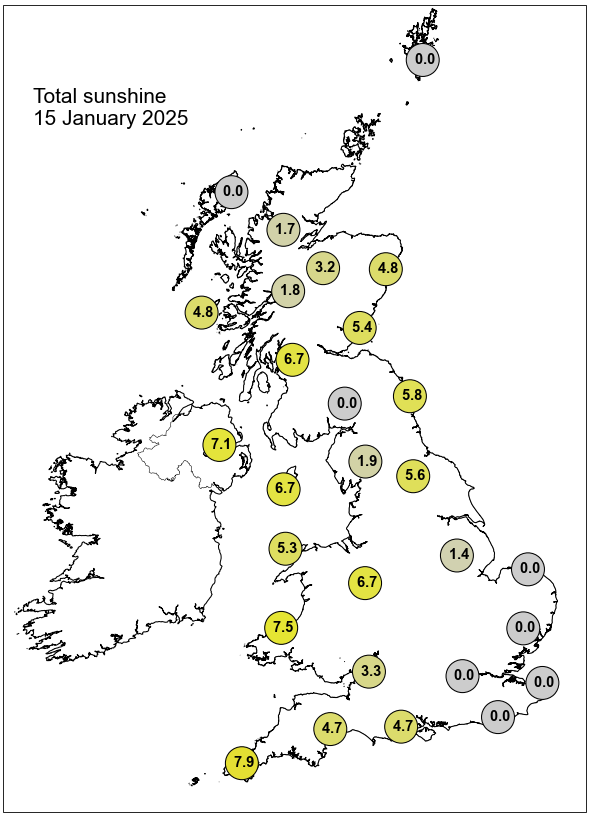

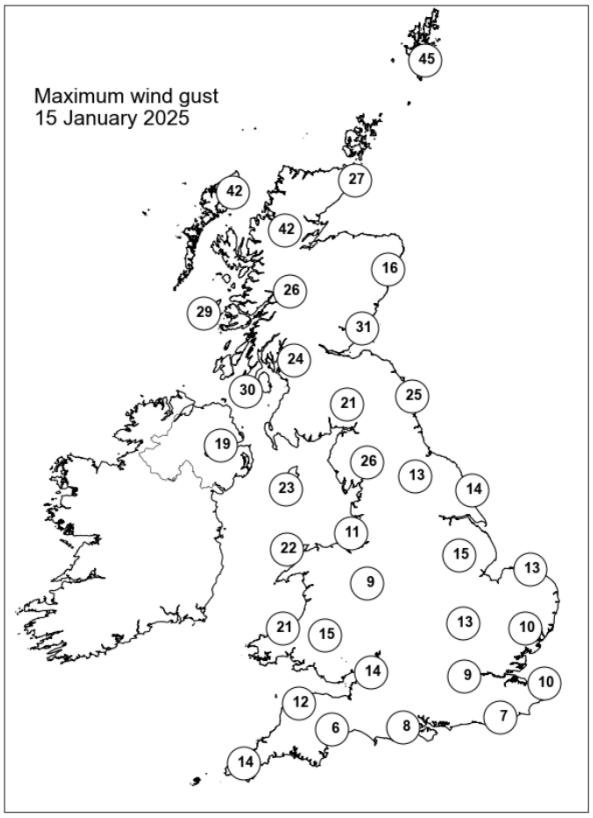

None of the selected stations observed a day of sleet or snow falling or non-zero snow depth at 0900 UTC.

Daily Weather Summary for Thursday 16 January 2025

This day's summary created 23/01/2025 03:05

Summary of the UK Weather for Thursday 16 January 2025

At the start of Thursday it was dry in most places in the UK, though the far north-west of Scotland was an exception, with many parts of central and south-eastern England experiencing overcast conditions while other places typically saw clear skies. Temperatures were close to the freezing level in Wales and also in central and northern England, while they were higher in southern England and the far north of Scotland. Also, light winds coupled with the low temperatures allowed fog patches to form in parts of England and Wales. On Thursday, cloud and rain cleared slowly northward from Orkney and Shetland, and it was rather windy here. Other areas were dry and bright, however, dense fog patches across parts of south and central England were slow to clear in places. Cloud increased across Northern Ireland and spread from southeast England into parts of the Midlands. It was rather chilly where the fog lingered but mild across Scotland, Northern Ireland and the far south and southeast of England.

Daily Extremes

Highest Maximum	**14.0°C** Cassley (Sutherland, 99mAMSL)
Lowest Maximum	**4.6°C** Shobdon Airfield (Hereford & Worcester, 99mAMSL)
Highest Minimum	**9.6°C** Poolewe (Ross & Cromarty, 6mAMSL) also Altnaharra No 2 (Sutherland, 81mAMSL)
Lowest Minimum	**-4.6°C** Shawbury (Shropshire, 72mAMSL)
Lowest Grass Minimum	**-8.0°C** Shawbury (Shropshire, 72mAMSL)
Most Rainfall	**4.7mm** Benmore, Younger Botanic Garden (Argyll (in Strathclyde Region), 12mAMSL)
Most Sunshine	**7.8hr** Brampton No 3 (Cumbria, 117mAMSL)
Highest Gust	**48Kt 55mph** Stornoway Airport (Western Isles, 15mAMSL)
Highest Gust (mountain)*	**66Kt 76mph** Bealach Na Ba No 2 (Ross & Cromarty, 773mAMSL)
Greatest Snow Depth at 0900 UTC	No non-zero values.

mAMSL refers to station elevation in metres above mean sea level.

*Mountain stations are above 500mAMSL.

Daily Weather Summary for Thursday 16 January 2025

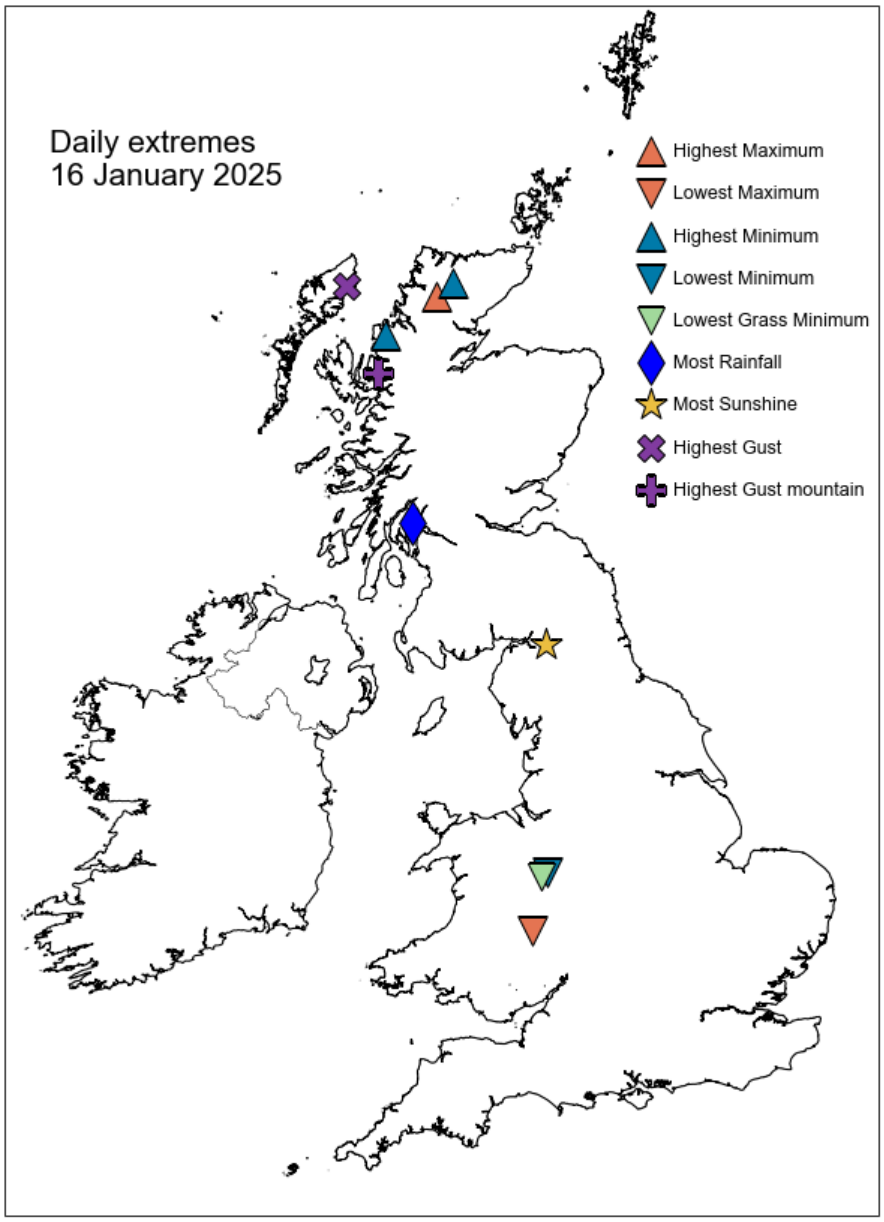

Daily Weather Summary for Thursday 16 January 2025

North Atlantic and Europe analysis charts and satellite images at 0000 UTC

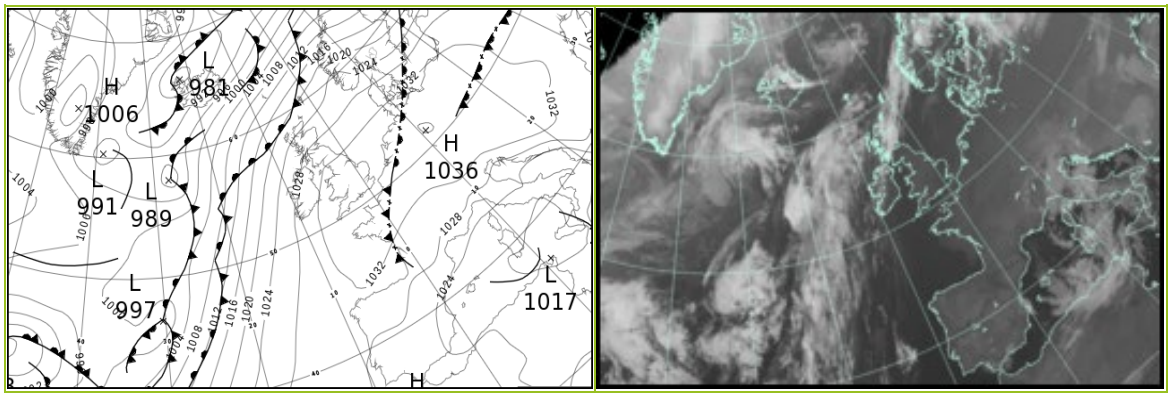

North Atlantic and Europe analysis charts and satellite images at 1200 UTC

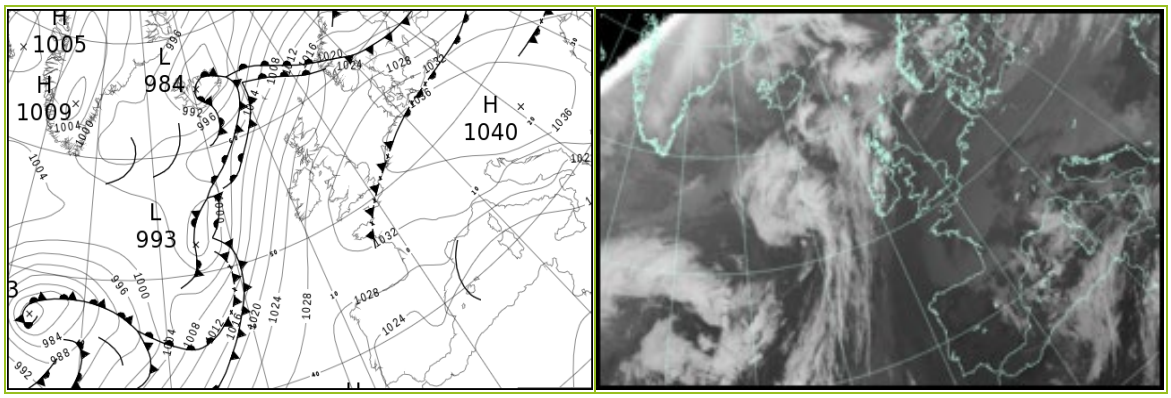

All satellite imagery copyright Met Office and EUMETSAT (European Organisation for the Exploitation of Meteorological Satellites). These show infra-red images from the geostationary MSG satellite. The rainfall rates are derived from both rain-radar and satellite data.

Daily Weather Summary for Thursday 16 January 2025

UK satellite and rain-radar precipitation rates at (L) 0000 and (R) 1200 UTC



UK wind speed and direction at (L) 0000 and (R) 1200 UTC

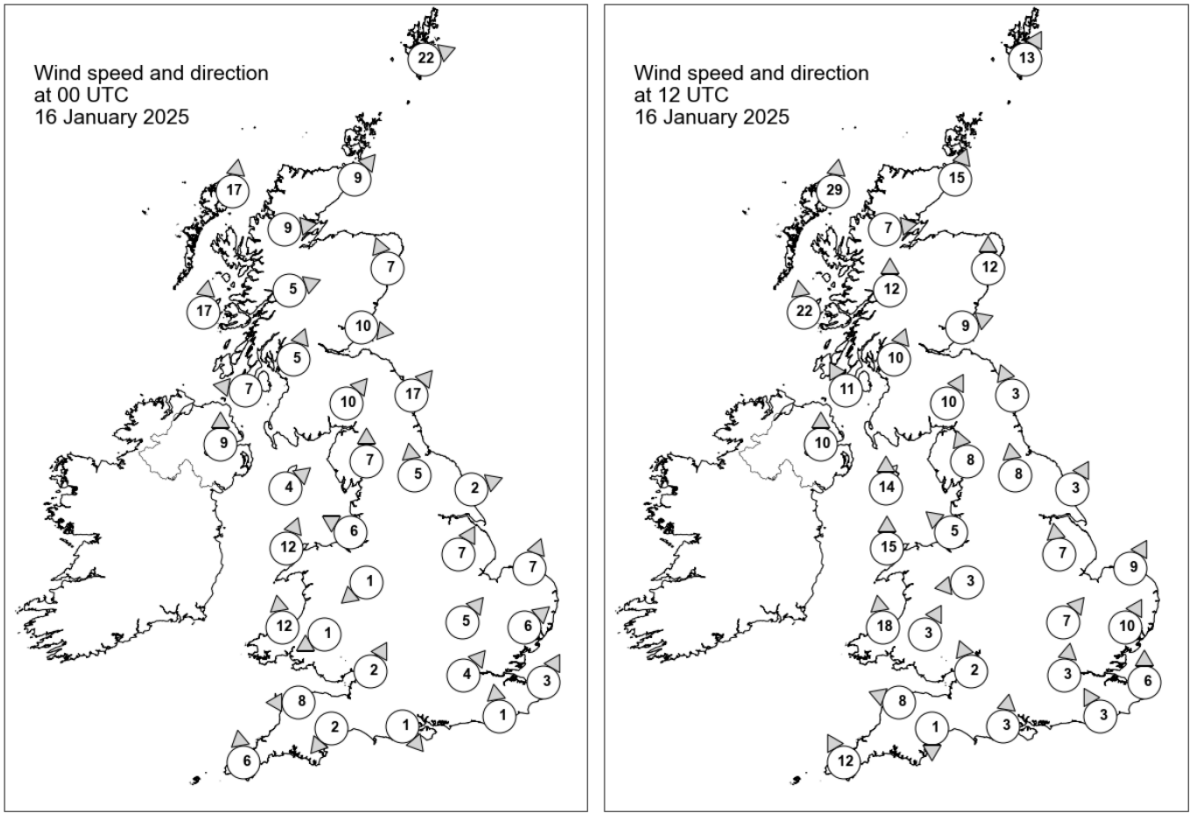

Daily Weather Summary for Thursday 16 January 2025

Selected UK readings at (L) 0000 and (R) 1200 UTC

STATIONS		0000 UTC						1200 UTC					
NO	SITE	PRESS	WDIR	WSPD	CLOUD	TEMP	TDEW	PRESS	WDIR	WSPD	CLOUD	TEMP	TDEW
1	Lerwick	1021.2	WSW	22	8	8.8	8.2	1019.6	SSW	13	8	9.1	7.5
2	Wick	1023.5	SW	9	7	8.4	5.7	1020.7	SSW	15	8	8.0	4.7
3	Stornoway	1022.6	S	17	8	9.8	9.3	1019.3	S	29	8	9.3	7.9
4	Loch Glascarnoch	1024.6	W	9	8	9.0	5.8	1021.9	W	7	8	10.0	5.0
5	Aviemore	1025.9	-	-	0	8.1	2.8	1021.9	-	-	8	7.9	2.5
6	Dyce	1025.5	SSE	7	8	7.2	-0.3	1023.4	S	12	8	8.0	3.8
7	Tulloch Bridge	1028.2	WSW	5	8	7.8	3.4	1026.3	S	12	0	6.8	3.0
8	Tiree	1026.0	S	17	8	9.6	7.0	1023.7	S	22	8	8.8	7.1
9	Leuchars	1028.3	W	10	4	6.8	1.5	1026.5	WSW	9	8	9.1	4.8
10	Bishopton	1029.1	SSW	5	6	7.1	5.5	1027.6	SSW	10	8	9.0	6.0
11	Machrihanish	1028.8	E	7	0	6.4	3.9	1027.0	SSE	11	8	8.4	6.5
12	Boulmer	1029.3	SW	17	0	6.9	3.8	1029.5	SSE	3	0	9.6	-0.5
13	Eskdalemuir	1031.4	SW	10	8	6.4	5.3	1030.0	SSW	10	8	6.3	4.8
14	Aldergrove	1029.9	S	9	0	6.3	4.2	1027.7	S	10	7	9.4	6.5
15	Shap	1032.9	S	7	0	4.5	2.5	1031.5	SSE	8	-	6.7	1.6
16	Leeming	1032.4	S	5	0	1.9	1.2	1031.6	S	8	0	2.2	0.5
17	Ronaldsway	1031.9	SW	4	8	9.5	8.5	1030.3	S	14	8	9.7	8.0
18	Bridlington	1032.3	WSW	2	0	1.8	1.3	1031.7	SSW	3	0	6.0	2.7
19	Crosby	1032.8	ESE	6	0	4.1	3.4	1031.8	SE	5	0	7.1	1.0
20	Valley	1032.8	SSW	12	0	7.9	5.7	1031.4	S	15	0	9.0	4.2
21	Waddington	1033.4	SSW	7	-	3.1	1.6	1033.6	S	7	-	0.9	0.5
22	Shawbury	1034.2	NE	1	8	-2.1	-2.2	1033.1	E	3	0	4.0	0.9
23	Weybourne	1033.9	SSW	7	8	6.0	5.8	1034.0	SSW	9	8	6.2	6.1
24	Bedford	1034.6	SW	5	8	3.4	3.4	1034.5	SW	7	8	4.0	-
25	Aberporth	1034.0	S	12	0	3.9	3.4	1031.8	S	18	0	6.2	4.8
26	Sennybridge	1035.5	ENE	1	0	-1.1	-1.9	1033.0	SSW	3	0	8.7	1.5
27	Wattisham	1034.0	SW	6	8	7.1	6.8	1034.4	SSW	10	8	7.2	5.7
28	Almondsbury	1034.8	SSW	2	8	4.1	4.1	1034.5	SSE	2	8	3.7	3.7
29	Heathrow	1034.9	SW	4	8	5.7	5.3	1034.7	S	3	7	9.0	6.3
30	Manston	1034.8	SSW	3	8	7.3	5.7	1034.7	S	6	3	9.2	6.6
31	Chivenor	1034.3	E	8	0	2.8	2.3	1033.8	ESE	8	0	5.2	4.6
32	Exeter	1034.8	NE	2	7	-0.6	-0.8	1033.9	N	1	8	6.1	-
33	Herstmonceux	1034.8	S	1	8	7.2	6.4	1034.6	SSE	3	8	9.7	7.0
34	Hurn	1034.9	NW	1	8	1.6	1.6	1034.3	S	3	1	9.2	6.6
35	Camborne	1034.3	S	6	0	6.4	5.0	1032.8	SSE	12	0	10.4	7.8

Daily Weather Summary for Thursday 16 January 2025

Selected European readings at (L) 0000 and (R) 1200 UTC

STATIONS		0000 UTC						1200 UTC					
NO	SITE	PRESS	WDIR	WSPD	CLOUD	TEMP	TDEW	PRESS	WDIR	WSPD	CLOUD	TEMP	TDEW
1	Murmansk	988.9	S	8	8	-1.9	-3.6	987.6	S	8	7	2.6	0.5
2	Helsinki	1015.2	WSW	12	8	2.7	1.4	1013.8	W	8	1	3.8	1.9
3	Stockholm	1019.5	WSW	8	-	4.9	3.1	1020.5	WSW	6	-	6.3	4.8
4	Oslo	1021.8	WNW	2	-	1.8	1.8	1023.0	W	2	9	3.1	3.1
5	Reykjavik	990.8	SW	12	8	5.2	3.5	990.8	WNW	12	7	0.8	0.5
6	Moscow	1023.1	NW	4	8	-2.7	-5.5	1015.3	WSW	2	8	0.3	-0.9
7	Kiev	1028.4	NNW	2	8	0.6	-1.0	1031.2	W	4	8	0.7	-1.3
8	Warsaw	1033.4	NW	4	8	1.9	1.3	1036.0	W	10	8	1.8	0.8
9	Berlin	1035.2	NW	2	8	3.7	2.9	-	-	-	-	-	-
10	De Bilt	1035.0	N	2	8	6.0	6.0	1036.7	SSE	8	9	2.2	2.1
11	Dublin	1031.3	NE	2	1	6.0	-2.2	1029.0	NW	2	3	10.4	4.7
12	Cork	1031.2	S	6	6	8.1	7.7	1029.5	S	10	7	9.1	6.8
13	Sofia	1029.6	NNE	4	8	-1.6	-1.9	1035.4	ENE	4	6	1.2	-2.3
14	Belgrade	1032.7	E	2	8	-1.7	-4.4	1039.5	NE	4	8	-0.4	-4.4
15	Budapest	-	-	-	-	-	-	-	-	-	-	-	-
16	Prague	1035.1	NNW	2	-	3.2	1.3	1039.0	N	4	8	3.3	0.4
17	Munich	1035.1	NE	4	8	0.5	-0.1	-	-	-	-	-	-
18	Strasbourg	1034.4	N	6	8	2.2	1.6	1035.5	N	8	-	6.4	1.9
19	Paris	1034.5	NNE	5	7	4.5	4.4	1035.3	E	7	8	4.4	2.1
20	Jersey	1034.6	E	3	8	8.0	7.9	1033.7	ESE	10	0	8.3	4.8
21	Milan	1027.8	-	0	0	-2.1	-2.2	1034.6	E	3	2	8.5	-1.2
22	Marseille	-	-	-	-	-	-	1028.6	W	3	7	7.5	-0.7
23	Bordeaux	1030.4	N	7	7	4.7	3.2	1029.3	ENE	8	-	6.3	1.4
24	Rome	1021.4	N	3	5	5.3	-2.4	1026.1	ENE	6	3	13.1	-1.7
25	Ajaccio	-	-	-	-	-	-	1024.7	W	4	8	12.0	2.4
26	Barcelona	1023.6	N	12	0	5.1	-2.1	1025.8	ENE	18	-	12.8	3.7
27	Majorca	1022.6	N	3	3	3.3	1.9	1022.3	ENE	8	7	13.0	6.5
28	Madrid	1027.6	-	0	0	-1.9	-5.9	1022.8	-	0	2	10.7	-2.4
29	Lisbon	1027.1	N	4	-	9.1	3.5	1024.1	NNW	9	-	16.1	7.3
30	Athens	1023.7	N	4	-	9.3	4.4	1029.5	N	6	6	12.0	5.2
31	Malta	1020.2	WSW	2	4	8.5	7.6	1022.8	ESE	7	4	15.7	10.1
32	Gibraltar	1025.2	WSW	6	0	9.7	7.1	1022.0	W	17	0	15.1	4.7

Daily Weather Summary for Thursday 16 January 2025

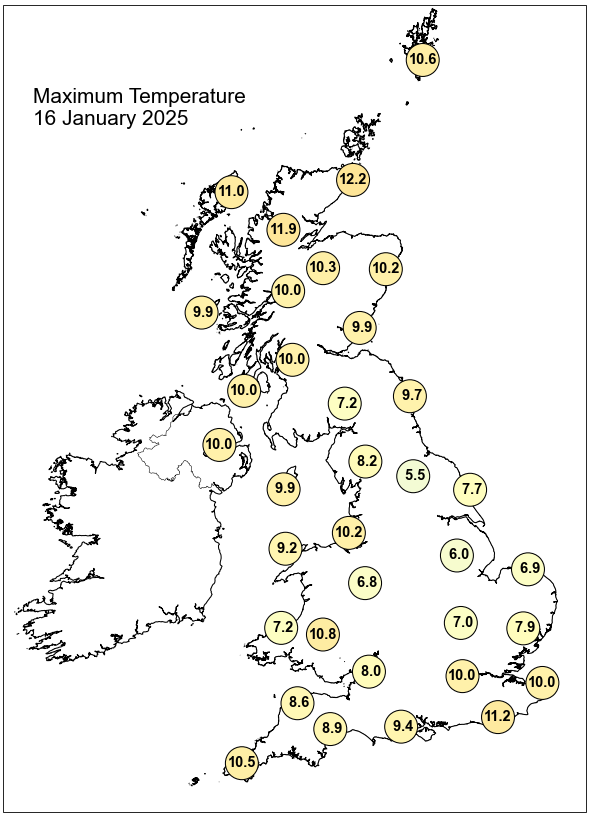

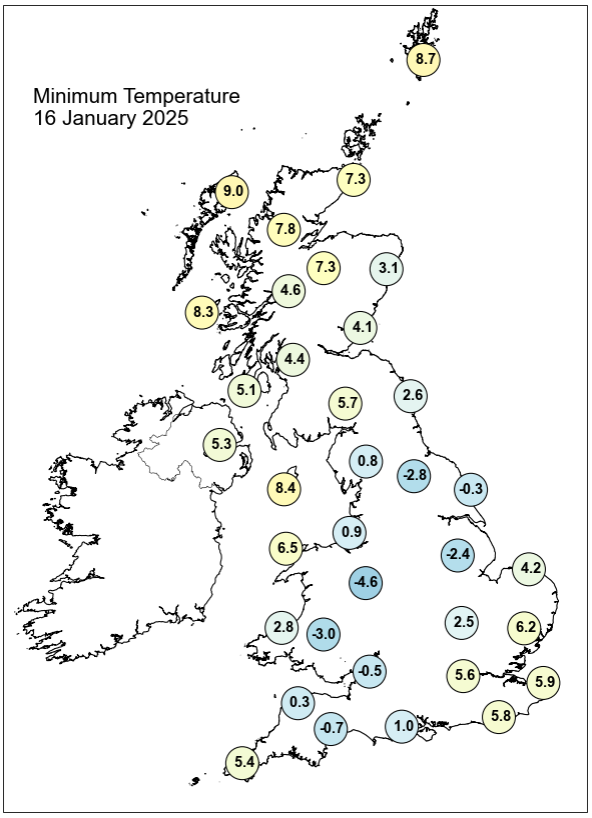

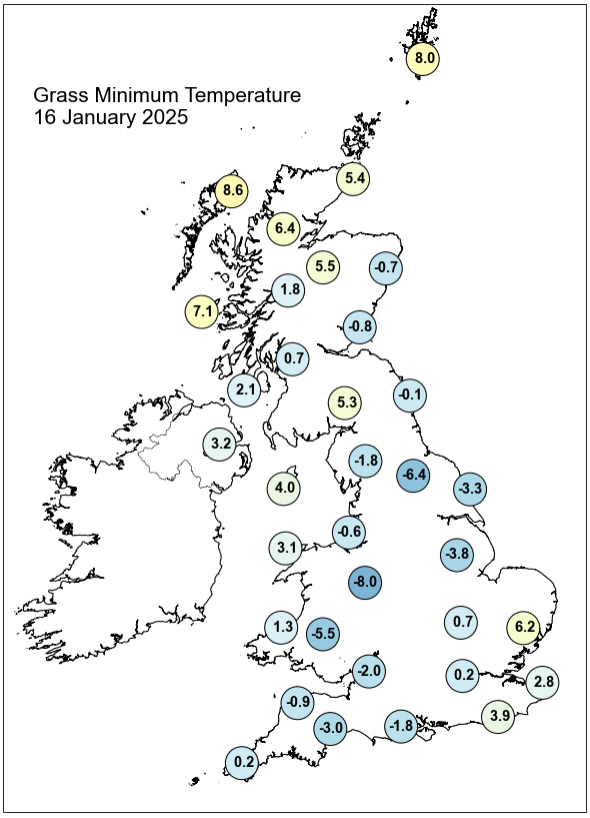

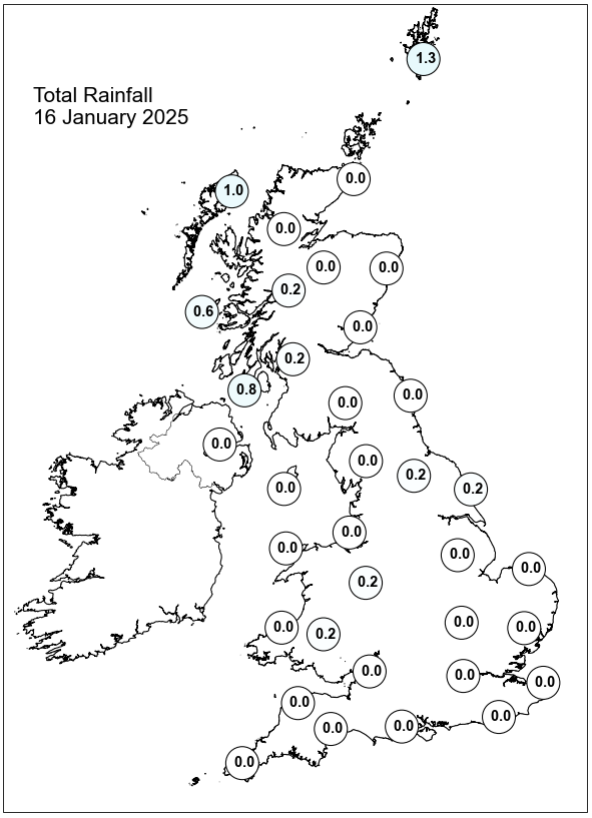

Daily Weather Summary for Thursday 16 January 2025

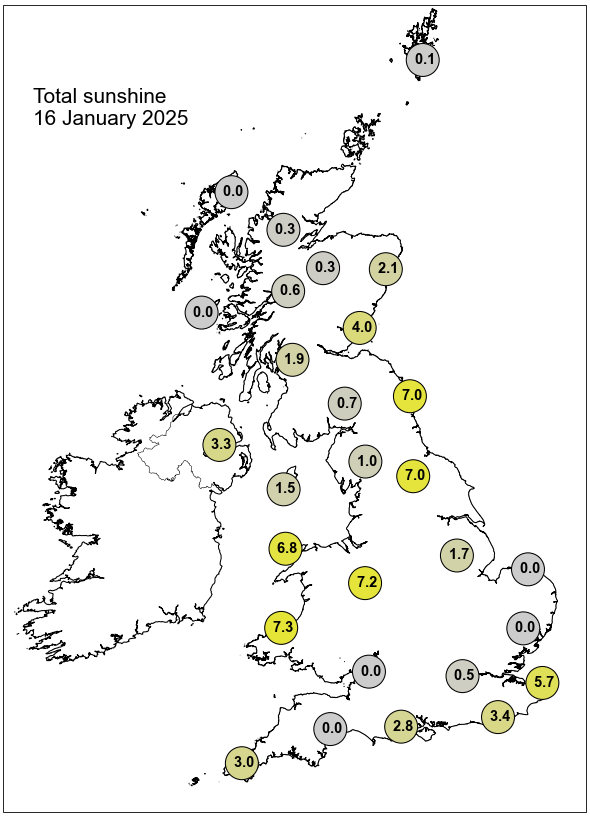

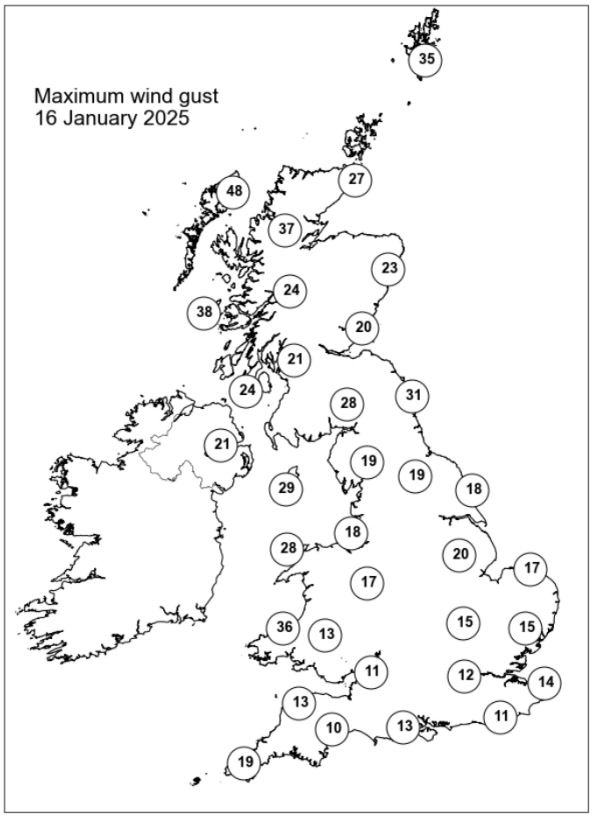

None of the selected stations observed a day of sleet or snow falling or non-zero snow depth at 0900 UTC.

Daily Weather Summary for Friday 17 January 2025

This day's summary created 24/01/2025 03:06

Summary of the UK Weather for Friday 17 January 2025

The overnight period at the beginning of Friday was overcast for most of the UK, though some clear skies were observed in northern England and in central Scotland. Though it was cloudy, most places remained dry overnight, but Northern Ireland and northern Scotland saw spells of rain while Cumbria had outbreaks of drizzle. Friday was largely cloudy but dry for most areas. Outbreaks of drizzle affected some northwestern hills and the far northwest of Scotland. The best of any cloud breaks and brighter spells were found to the north and west of high ground, with southerly winds over the UK. It was mild for Northern Ireland and Scotland but cooler for England and Wales, particularly in the southeast.

Daily Extremes

Highest Maximum	**14.4°C** Tain Range (Ross & Cromarty, 4mAMSL)
Lowest Maximum	**4.0°C** Kenley Airfield (Greater London, 170mAMSL)
Highest Minimum	**9.7°C** Poolewe (Ross & Cromarty, 6mAMSL)
Lowest Minimum	**-3.1°C** Bala (Gwynedd, 163mAMSL)
Lowest Grass Minimum	**-5.5°C** Cawood (North Yorkshire, 6mAMSL)
Most Rainfall	**6.1mm** Skye: Harlosh (Inverness-shire, 20mAMSL)
Most Sunshine	**5.5hr** St Athan (South Glamorgan, 49mAMSL)
Highest Gust	**55Kt 63mph** Loch Glascarnoch (Ross & Cromarty, 269mAMSL)
Highest Gust (mountain)*	**82Kt 94mph** Aonach Mor (Inverness-shire, 1130mAMSL)
Greatest Snow Depth at 0900 UTC	No non-zero values.

mAMSL refers to station elevation in metres above mean sea level.

*Mountain stations are above 500mAMSL.

Daily Weather Summary for Friday 17 January 2025

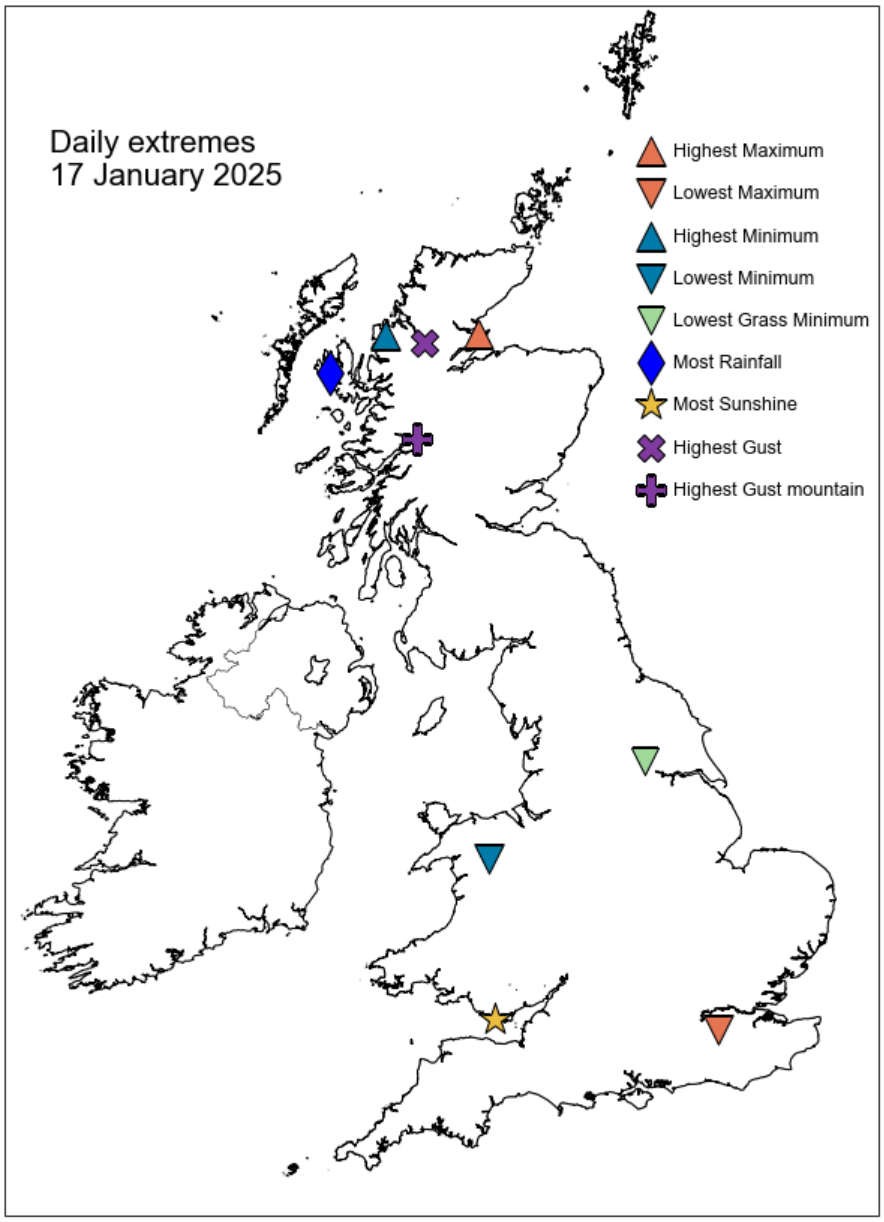

Daily Weather Summary for Friday 17 January 2025

North Atlantic and Europe analysis charts and satellite images at 0000 UTC

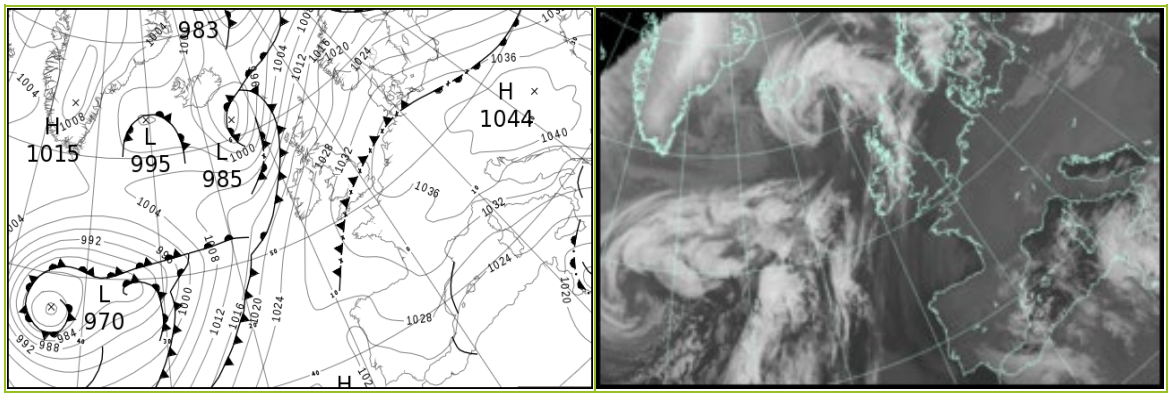

North Atlantic and Europe analysis charts and satellite images at 1200 UTC

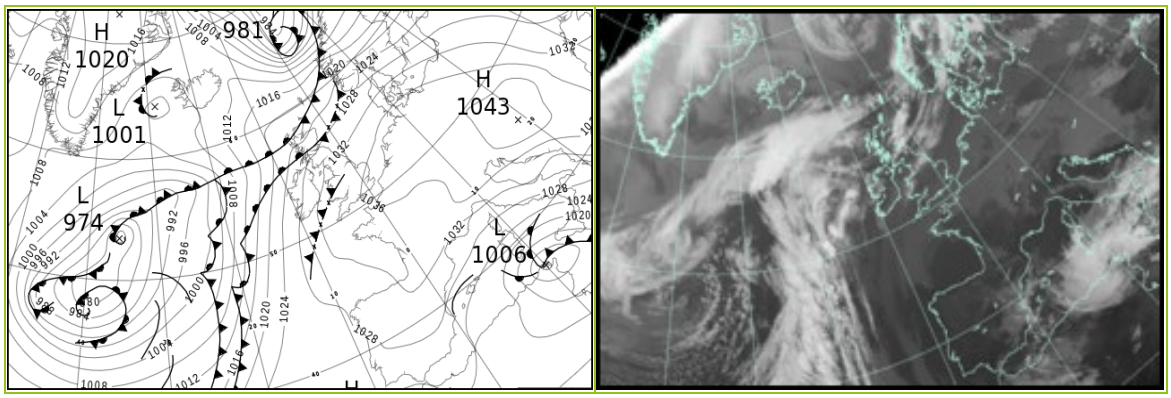

All satellite imagery copyright Met Office and EUMETSAT (European Organisation for the Exploitation of Meteorological Satellites). These show infra-red images from the geostationary MSG satellite. The rainfall rates are derived from both rain-radar and satellite data.

Daily Weather Summary for Friday 17 January 2025

UK satellite and rain-radar precipitation rates at (L) 0000 and (R) 1200 UTC



UK wind speed and direction at (L) 0000 and (R) 1200 UTC

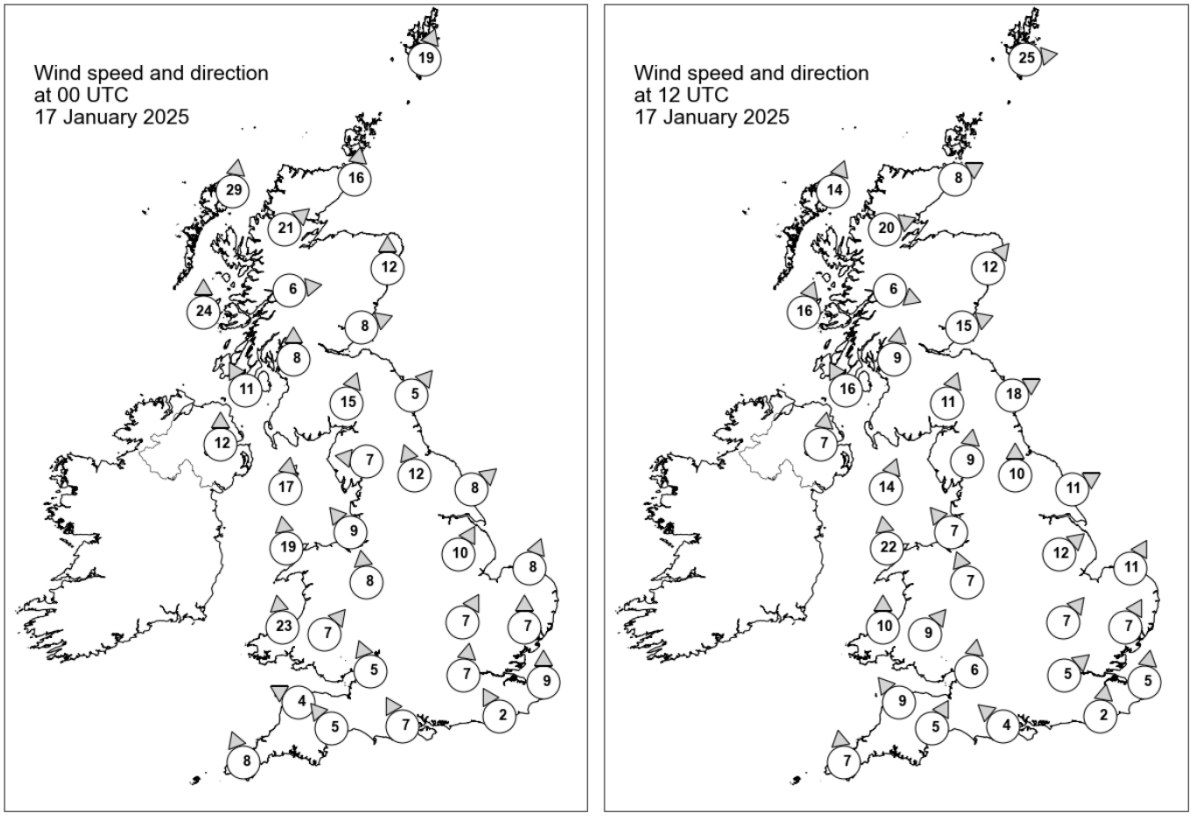

Daily Weather Summary for Friday 17 January 2025

Selected UK readings at (L) 0000 and (R) 1200 UTC

STATIONS		0000 UTC						1200 UTC					
NO	SITE	PRESS	WDIR	WSPD	CLOUD	TEMP	TDEW	PRESS	WDIR	WSPD	CLOUD	TEMP	TDEW
1	Lerwick	1016.1	SSW	19	8	8.6	6.1	1019.7	W	25	2	9.0	5.3
2	Wick	1017.5	S	16	8	9.2	5.9	1023.0	WSW	8	8	12.6	8.4
3	Stornoway	1015.0	S	29	8	9.7	7.6	1021.6	SSW	14	8	11.0	10.3
4	Loch Glascarnoch	1017.9	SW	21	0	10.3	4.2	1022.7	WSW	20	3	10.6	7.6
5	Aviemore	1019.6	-	-	1	8.2	4.1	1023.8	-	-	1	10.9	7.8
6	Dyce	1021.2	S	12	8	9.5	5.0	1024.8	SW	12	3	11.5	7.3
7	Tulloch Bridge	1023.8	W	6	8	8.5	4.6	1026.0	WNW	6	8	10.1	8.1
8	Tiree	1020.2	S	24	8	9.5	7.3	1024.9	SSW	16	8	10.3	9.1
9	Leuchars	1024.7	WSW	8	8	8.3	4.9	1027.2	WSW	15	7	10.1	7.3
10	Bishopton	1025.2	S	8	8	8.8	6.4	1028.0	S	9	8	9.5	7.5
11	Machrihanish	1024.3	SSE	11	8	8.9	6.2	1027.3	SSE	16	8	9.7	7.6
12	Boulmer	1027.8	SW	5	8	3.0	-2.6	1028.9	WSW	18	0	10.2	6.0
13	Eskdalemuir	1028.9	SSW	15	8	6.1	4.9	1031.1	SSW	11	8	6.5	5.9
14	Aldergrove	1025.7	S	12	8	8.2	6.1	1028.9	S	7	8	9.8	6.9
15	Shap	1031.1	E	7	8	2.3	0.1	1032.7	S	9	8	5.4	4.0
16	Leeming	1030.9	SSE	12	0	1.6	0.1	1032.5	S	10	0	6.6	3.9
17	Ronaldsway	1029.5	S	17	8	9.7	7.4	1031.7	SSW	14	8	10.1	8.3
18	Bridlington	1031.9	SW	8	7	1.7	0.9	1032.2	WSW	11	0	6.7	4.4
19	Crosby	1031.4	SE	9	0	4.1	1.7	1032.8	SE	7	0	8.1	4.9
20	Valley	1030.8	S	19	8	8.4	7.9	1032.5	S	22	8	8.7	6.8
21	Waddington	1033.2	SSW	10	-	5.7	4.7	1034.2	SW	12	-	6.1	3.7
22	Shawbury	1033.0	S	8	1	5.1	3.7	1033.9	SSE	7	8	7.1	5.0
23	Weybourne	1034.0	SSW	8	7	6.3	4.8	1035.1	SSW	11	8	4.8	3.0
24	Bedford	1034.4	SSW	7	8	6.3	4.3	1035.5	SW	7	8	5.5	3.0
25	Aberporth	1030.4	S	23	8	6.8	5.5	1033.6	S	10	8	8.4	6.1
26	Sennybridge	1033.6	SW	7	0	2.8	2.0	1034.3	SW	9	8	6.7	4.6
27	Wattisham	1035.3	S	7	8	4.3	3.6	1036.4	SSW	7	8	4.2	2.3
28	Almondsbury	1034.0	SSE	5	8	7.3	4.8	1035.2	S	6	8	6.9	4.0
29	Heathrow	1035.2	S	7	8	6.4	3.9	1036.2	SW	5	8	5.5	2.5
30	Manston	1036.1	S	9	8	5.2	3.4	1037.0	S	5	8	4.3	2.0
31	Chivenor	1033.3	ESE	4	0	4.2	3.2	1034.7	SE	9	8	8.4	5.7
32	Exeter	1033.3	SE	5	8	7.2	5.6	1035.0	SSW	5	8	6.9	4.0
33	Herstmonceux	1035.8	SSE	2	8	6.1	4.2	1036.5	S	2	8	5.1	2.3
34	Hurn	1034.9	SSE	7	8	6.7	4.4	1036.0	SE	4	8	6.0	2.2
35	Camborne	1032.6	SSE	8	8	7.6	5.7	1034.3	S	7	8	8.6	4.9

Daily Weather Summary for Friday 17 January 2025

Selected European readings at (L) 0000 and (R) 1200 UTC

STATIONS		0000 UTC						1200 UTC					
NO	SITE	PRESS	WDIR	WSPD	CLOUD	TEMP	TDEW	PRESS	WDIR	WSPD	CLOUD	TEMP	TDEW
1	Murmansk	996.7	WNW	10	4	4.3	-1.4	992.8	SSW	14	7	2.5	-1.3
2	Helsinki	1017.1	WSW	6	0	2.8	0.9	1017.4	SW	12	9	1.8	1.6
3	Stockholm	1023.3	W	12	-	5.2	4.3	1020.2	WSW	6	-	5.6	2.5
4	Oslo	1022.6	-	0	-	2.2	2.2	1020.5	WSW	4	7	3.7	3.0
5	Reykjavik	997.3	NNW	10	6	-1.0	-4.3	1007.7	E	9	7	-0.4	-3.5
6	Moscow	1009.8	W	4	8	1.9	0.9	1014.4	NW	6	8	3.7	1.7
7	Kiev	1028.8	W	6	8	0.8	-0.8	1026.2	NW	6	8	2.2	0.4
8	Warsaw	1035.2	W	8	8	2.6	1.6	1035.2	W	10	8	2.4	1.1
9	Berlin	1038.8	SW	6	8	1.6	0.7	1038.6	WSW	4	8	1.3	0.3
10	De Bilt	1037.8	SSE	6	8	1.7	1.6	1037.9	SSW	4	9	0.3	0.2
11	Dublin	1027.5	SSW	6	6	9.2	2.8	1030.3	SSW	10	6	10.2	5.4
12	Cork	1028.8	S	10	7	9.3	7.8	1030.6	S	12	7	9.4	8.0
13	Sofia	1041.0	-	0	0	-5.3	-5.6	1040.1	ENE	2	8	-1.8	-2.6
14	Belgrade	1043.1	NE	4	8	-1.8	-5.0	1042.8	NNE	4	8	-1.6	-3.8
15	Budapest	-	-	-	-	-	-	-	-	-	-	-	-
16	Prague	1040.9	S	2	-	0.6	-0.8	1040.8	N	2	8	0.3	-1.5
17	Munich	1037.9	ESE	6	8	-0.1	-1.4	1037.8	ENE	4	8	-0.1	-1.7
18	Strasbourg	1037.1	N	3	-	-1.4	-1.8	1037.5	N	3	8	-0.4	-0.4
19	Paris	1036.4	ENE	3	7	2.9	0.8	1036.8	NE	6	8	0.8	0.7
20	Jersey	1034.8	SE	12	8	3.8	2.4	1035.5	ESE	8	8	4.4	2.4
21	Milan	1037.7	N	1	-	0.1	-1.7	1037.2	ESE	2	0	6.7	-0.7
22	Marseille	1032.6	SE	6	-	0.1	-2.3	1031.6	SW	4	-	8.7	0.9
23	Bordeaux	1033.4	SSE	4	9	0.4	0.4	1034.3	ENE	3	-	5.9	2.0
24	Rome	1030.2	NE	4	0	5.7	-0.6	1027.0	ENE	12	3	15.0	1.4
25	Ajaccio	1028.6	ENE	3	6	4.8	1.6	1025.7	SW	6	-	15.2	4.5
26	Barcelona	1028.5	NE	18	7	8.8	4.9	1029.5	ENE	23	5	13.1	4.1
27	Majorca	1024.6	ESE	2	4	4.8	4.2	1024.9	ENE	16	5	13.7	9.9
28	Madrid	1029.3	N	6	3	3.4	-1.4	1029.7	NE	7	1	9.7	0.3
29	Lisbon	1023.2	NE	4	-	11.0	10.7	1026.8	NE	10	-	-	-
30	Athens	1034.7	N	5	-	9.7	2.6	1033.5	N	7	2	13.0	2.6
31	Malta	1020.9	E	14	8	13.4	12.0	1012.6	ESE	33	7	17.3	14.6
32	Gibraltar	1022.6	ENE	2	8	12.7	8.3	1025.0	ESE	20	8	14.3	8.8

Daily Weather Summary for Friday 17 January 2025

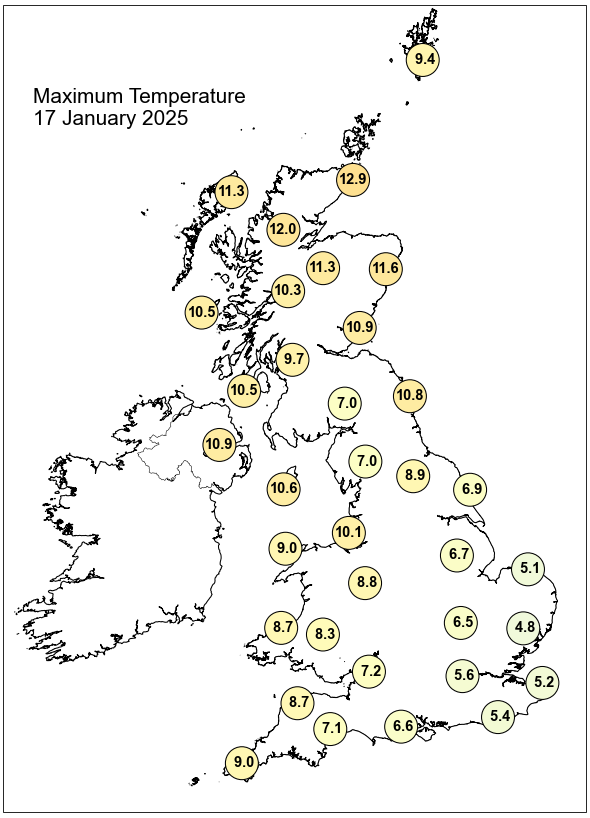

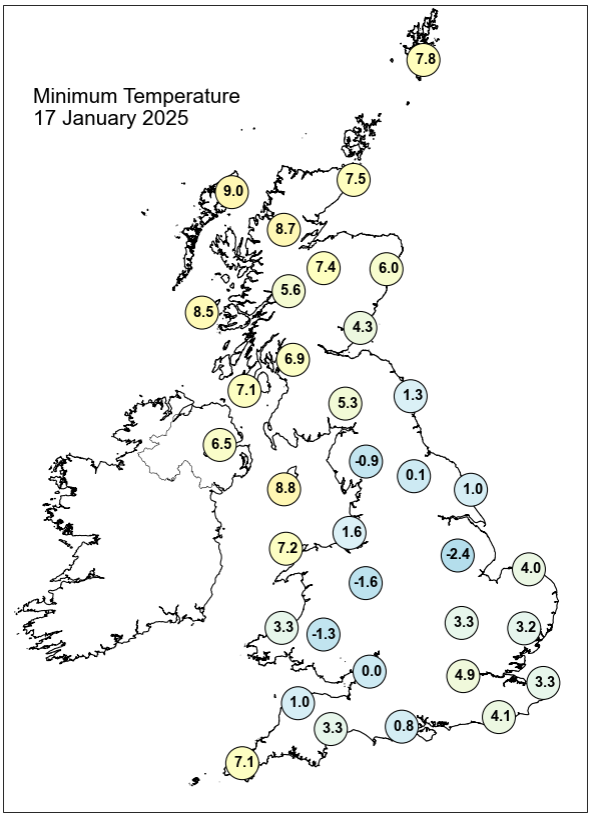

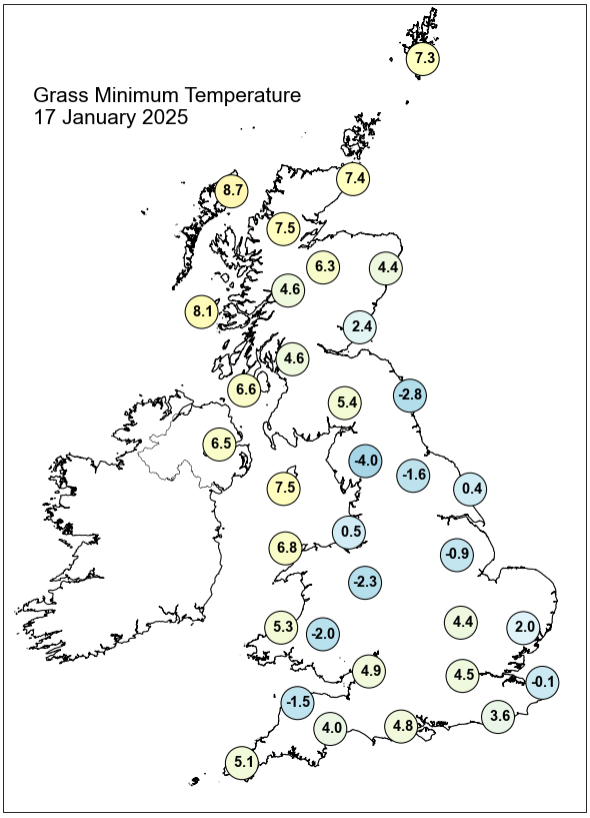

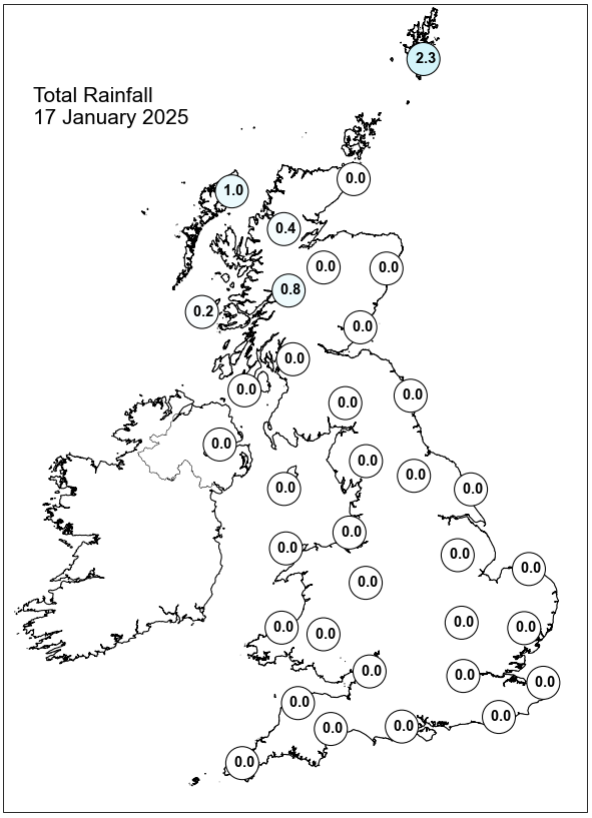

Daily Weather Summary for Friday 17 January 2025

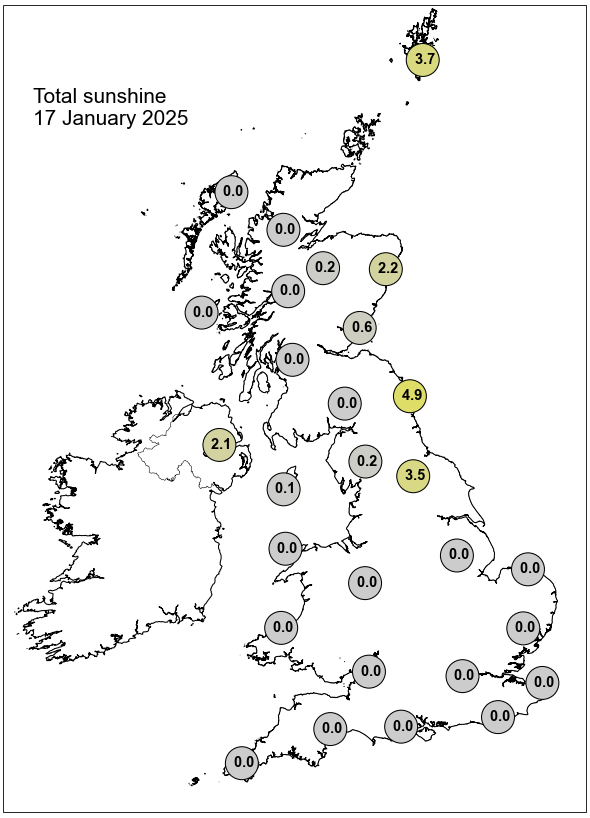

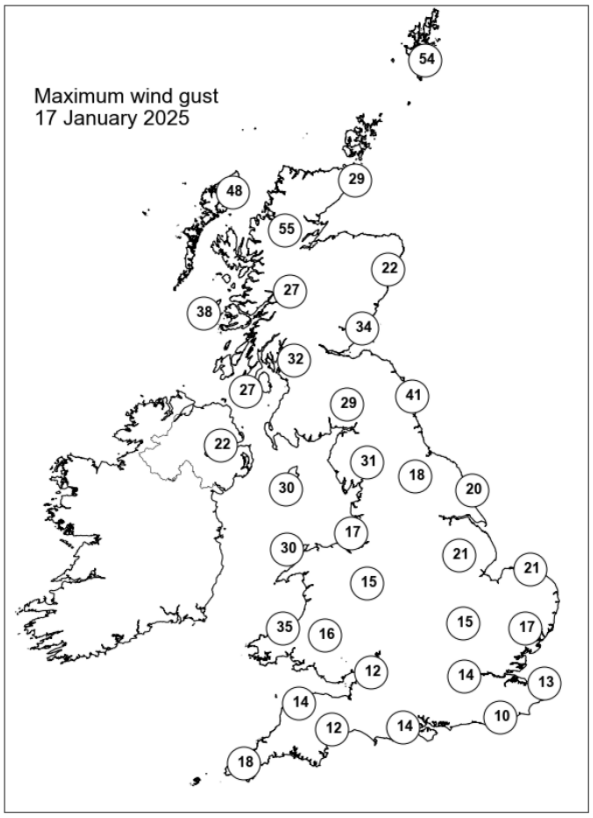

None of the selected stations observed a day of sleet or snow falling or non-zero snow depth at 0900 UTC.

Daily Weather Summary for Saturday 18 January 2025

This day's summary created 25/01/2025 03:14

Summary of the UK Weather for Saturday 18 January 2025

Overnight, there was some rain in the far north and northwest. Elsewhere was mostly cloudy, though there were good breaks to the north of high ground in Scotland. Very isolated light drizzle and snow grain showers occurred in the southeast. It was cold under the cloud in the south and sub-zero across the high ground, but slightly milder elsewhere. Saturday was largely cloudy but dry across the UK, with some patchy drizzle across western hills. Northeast Scotland saw the best of the limited sunshine, with afternoon sunny spells also developing across parts of north Devon, north Cornwall, north Wales and northeast England. It was rather cold for England and Wales but mild across Scotland and Northern Ireland.

Daily Extremes

Highest Maximum	**11.3°C** Derrylin, Cornahoule (Fermanagh, 68mAMSL)
Lowest Maximum	**0.0°C** Buxton (Derbyshire, 307mAMSL)
Highest Minimum	**8.9°C** Aultbea No 2 (Ross & Cromarty, 11mAMSL) also Raasay: Osgaig (Inverness-shire, 20mAMSL)
Lowest Minimum	**-2.0°C** Hawarden Airport (Clwyd, 11mAMSL)
Lowest Grass Minimum	**-7.6°C** Albemarle (Northumberland, 142mAMSL)
Most Rainfall	**2.0mm** Sutton-in-ashfield S Wks (Nottinghamshire, 139mAMSL)
Most Sunshine	**6.4hr** Boulmer (Northumberland, 23mAMSL)
Highest Gust	**46Kt 53mph** Aultbea No 2 (Ross & Cromarty, 11mAMSL)
Highest Gust (mountain)*	**55Kt 63mph** Bealach Na Ba No 2 (Ross & Cromarty, 773mAMSL)
Greatest Snow Depth at 0900 UTC	No non-zero values.

mAMSL refers to station elevation in metres above mean sea level.

*Mountain stations are above 500mAMSL.

Daily Weather Summary for Saturday 18 January 2025

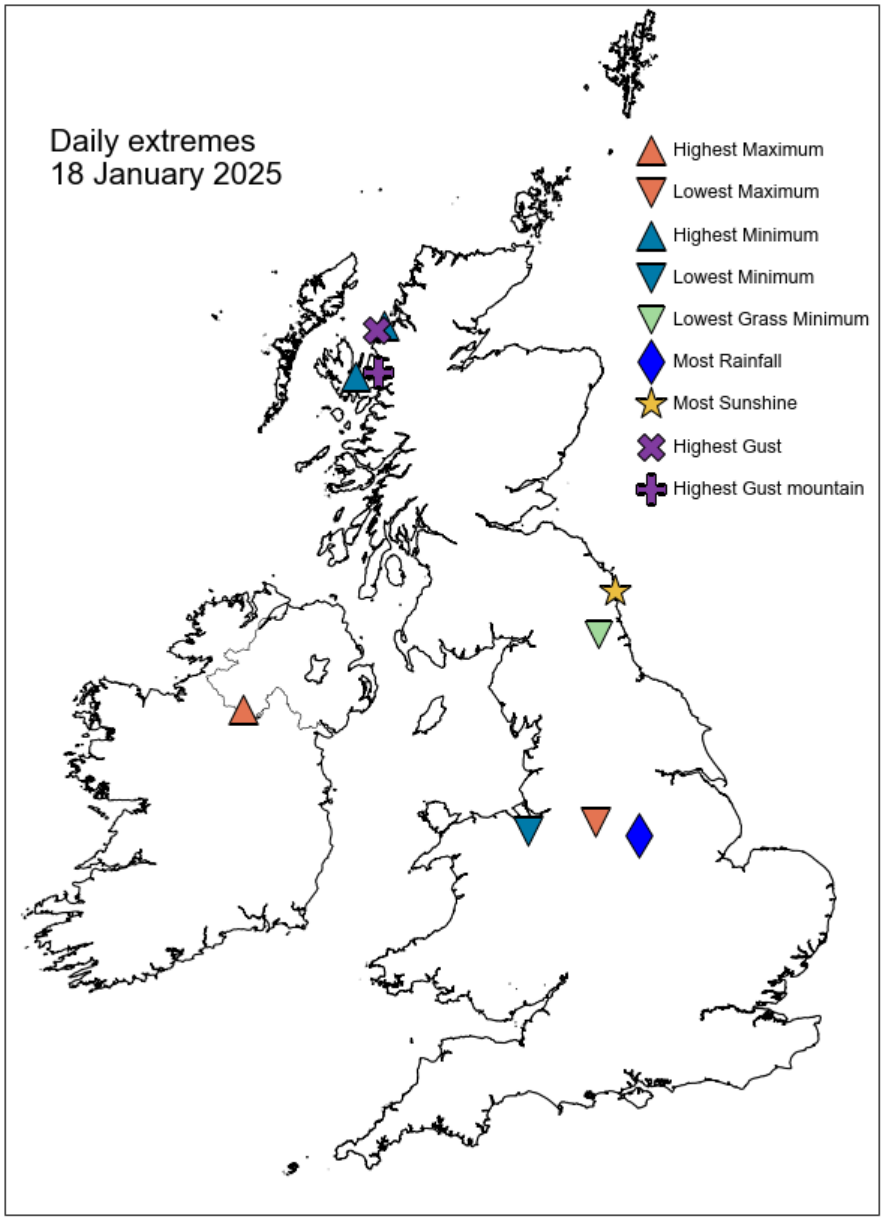

Daily Weather Summary for Saturday 18 January 2025

North Atlantic and Europe analysis charts and satellite images at 0000 UTC

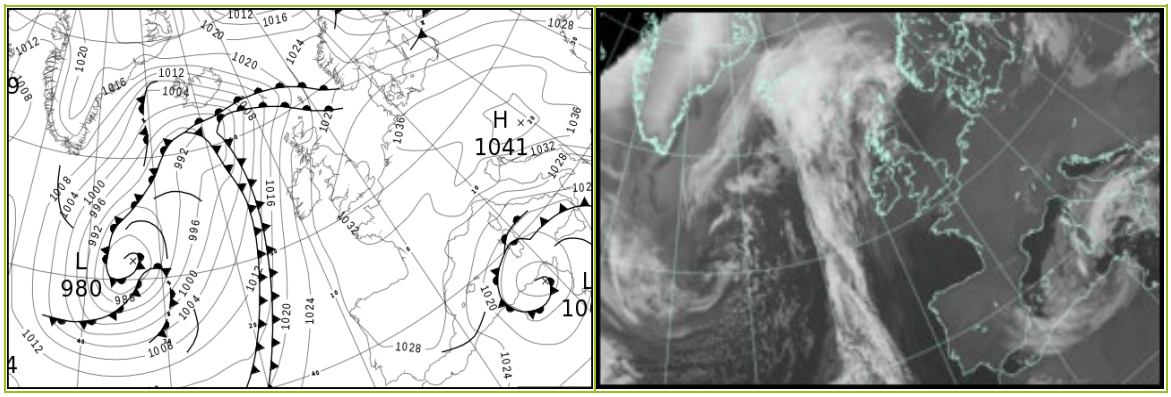

North Atlantic and Europe analysis charts and satellite images at 1200 UTC

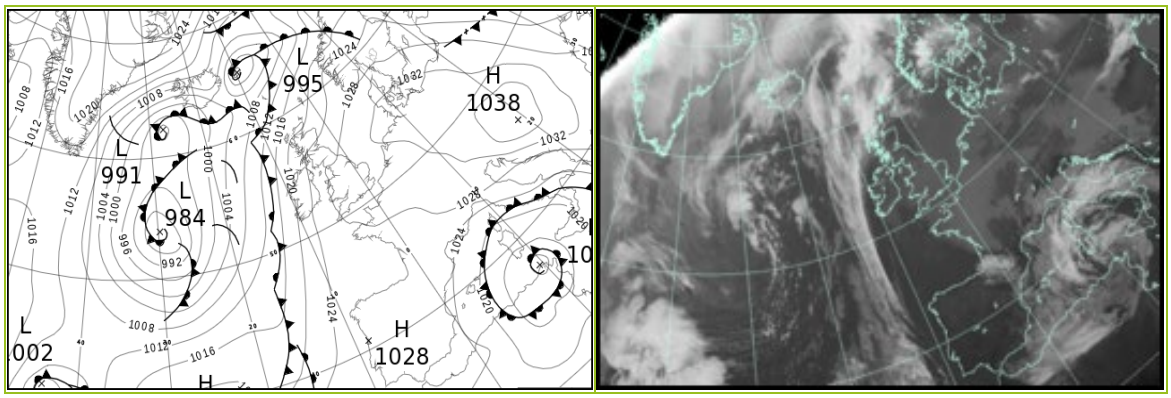

All satellite imagery copyright Met Office and EUMETSAT (European Organisation for the Exploitation of Meteorological Satellites). These show infra-red images from the geostationary MSG satellite. The rainfall rates are derived from both rain-radar and satellite data.

Daily Weather Summary for Saturday 18 January 2025

UK satellite and rain-radar precipitation rates at (L) 0000 and (R) 1200 UTC



UK wind speed and direction at (L) 0000 and (R) 1200 UTC

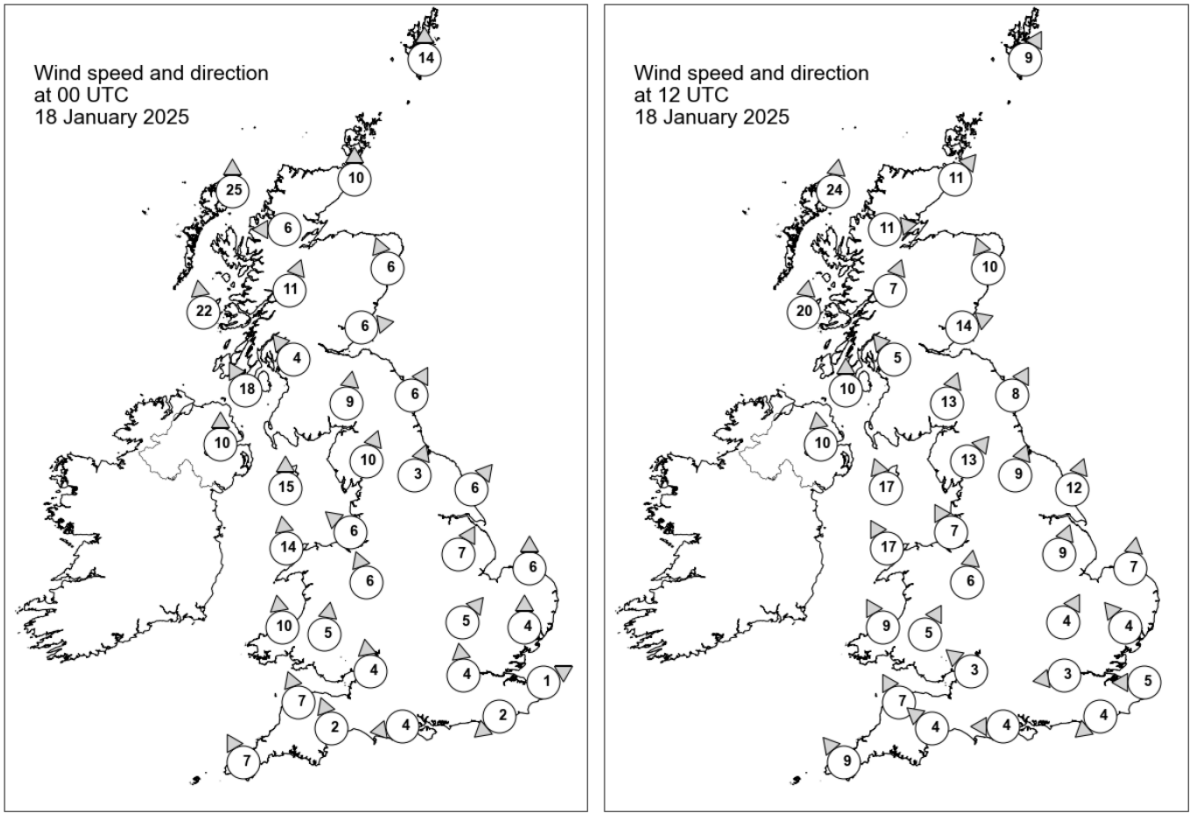

Daily Weather Summary for Saturday 18 January 2025

Selected UK readings at (L) 0000 and (R) 1200 UTC

STATIONS		0000 UTC						1200 UTC					
NO	SITE	PRESS	WDIR	WSPD	CLOUD	TEMP	TDEW	PRESS	WDIR	WSPD	CLOUD	TEMP	TDEW
1	Lerwick	1022.9	S	14	8	8.2	7.5	1019.6	SSW	9	1	8.0	6.6
2	Wick	1022.5	S	10	6	10.7	7.5	1019.4	SW	11	0	8.7	5.2
3	Stornoway	1020.9	S	25	8	9.6	7.4	1018.9	S	24	8	8.3	5.3
4	Loch Glascarnoch	1023.0	E	6	5	7.2	6.4	1020.5	W	11	0	8.4	0.9
5	Aviemore	1022.9	-	-	1	7.5	4.1	1020.0	-	-	0	7.6	2.5
6	Dyce	1024.5	SSE	6	2	9.6	5.0	1021.2	SSE	10	0	9.1	4.3
7	Tulloch Bridge	1026.7	SSW	11	8	7.4	4.0	1024.3	SSW	7	8	7.0	2.9
8	Tiree	1024.4	S	22	8	9.0	6.8	1021.6	S	20	8	8.8	4.6
9	Leuchars	1028.0	W	6	8	7.2	4.9	1024.6	WSW	14	8	7.6	2.8
10	Bishopton	1028.3	SE	4	8	8.7	6.4	1025.3	SE	5	8	6.9	4.0
11	Machrihanish	1026.5	SSE	18	8	8.9	6.7	1024.3	S	10	8	8.6	4.8
12	Boulmer	1029.6	SSW	6	3	5.2	4.2	1026.0	SSW	8	0	6.9	3.6
13	Eskdalemuir	1030.6	S	9	8	6.2	5.0	1027.0	SSW	13	8	4.7	2.6
14	Aldergrove	1027.4	S	10	8	8.7	5.9	1024.1	S	10	8	8.9	4.9
15	Shap	1031.6	SSW	10	8	5.8	4.3	1028.4	SW	13	8	2.1	1.3
16	Leeming	1031.8	SSW	3	8	3.7	2.3	1028.5	SSW	9	0	3.9	1.4
17	Ronaldsway	1030.0	S	15	8	9.1	7.4	1026.7	SSE	17	8	7.0	4.8
18	Bridlington	1031.9	SW	6	8	6.1	4.5	1029.0	SSW	12	8	2.1	0.5
19	Crosby	1031.7	SE	6	0	4.8	3.6	1029.2	SSE	7	8	3.7	0.7
20	Valley	1031.0	S	14	8	8.3	6.3	1027.2	SSE	17	8	6.6	3.9
21	Waddington	1033.4	SSW	7	8	5.0	2.7	1030.4	SSW	9	8	0.3	-0.9
22	Shawbury	1032.7	SSE	6	8	5.4	3.8	1030.0	S	6	8	2.6	0.2
23	Weybourne	1034.2	S	6	8	2.0	0.9	1030.5	S	7	8	2.2	1.3
24	Bedford	1034.3	SW	5	8	1.9	0.6	1030.4	SSW	4	8	1.4	0.2
25	Aberporth	1032.0	S	10	8	5.2	2.7	1028.4	SSE	9	8	5.1	3.0
26	Sennybridge	1033.2	S	5	8	1.9	0.7	1029.7	SSW	5	8	2.4	0.7
27	Wattisham	1034.7	S	4	8	1.4	0.4	1030.7	SE	4	8	2.3	1.1
28	Almondsbury	1033.6	S	4	8	3.4	1.2	1030.0	SE	3	8	3.5	1.1
29	Heathrow	1034.5	S	4	8	3.5	1.2	1030.4	E	3	8	2.3	0.3
30	Manston	1034.8	WSW	1	8	3.4	1.5	1030.1	E	5	8	3.1	1.9
31	Chivenor	1032.7	SSE	7	8	5.2	2.2	1029.0	SSE	7	8	5.7	2.8
32	Exeter	1032.8	SSE	2	8	5.4	3.2	1029.0	SE	4	8	6.3	3.4
33	Herstmonceux	1034.4	NE	2	8	3.7	1.7	1029.8	NE	4	8	2.1	1.3
34	Hurn	1033.8	E	4	8	4.5	2.5	1029.5	E	4	8	5.3	2.8
35	Camborne	1031.7	SSE	7	8	6.3	3.8	1027.7	SE	9	7	8.7	5.3

Daily Weather Summary for Saturday 18 January 2025

Selected European readings at (L) 0000 and (R) 1200 UTC

STATIONS		0000 UTC						1200 UTC					
NO	SITE	PRESS	WDIR	WSPD	CLOUD	TEMP	TDEW	PRESS	WDIR	WSPD	CLOUD	TEMP	TDEW
1	Murmansk	982.3	S	6	8	1.7	0.7	988.2	WNW	14	8	2.6	0.1
2	Helsinki	1009.4	W	12	0	4.0	0.5	1015.6	NW	17	0	4.1	-4.0
3	Stockholm	1020.4	W	12	-	6.2	3.9	1026.2	W	6	-	4.2	3.1
4	Oslo	1024.6	NNE	4	-	-0.2	-0.3	1025.2	E	2	7	5.3	0.7
5	Reykjavik	1000.5	ENE	12	8	1.9	0.1	1000.1	ENE	16	7	1.3	-2.2
6	Moscow	1016.1	W	2	8	1.3	0.1	1005.3	W	2	8	2.8	1.0
7	Kiev	1026.9	NW	6	8	1.8	0.6	1019.7	NW	12	6	6.5	2.4
8	Warsaw	1033.8	W	6	4	1.5	0.6	1031.4	WNW	10	5	4.7	-0.1
9	Berlin	1036.4	WSW	4	8	-1.4	-1.4	1034.4	ENE	2	8	-1.0	-1.4
10	De Bilt	1036.0	SSE	4	9	-2.0	-2.1	1031.2	ENE	4	8	-1.1	-1.3
11	Dublin	1028.9	SE	2	6	6.2	3.7	1024.5	WSW	2	1	11.1	5.1
12	Cork	1027.9	S	10	7	7.9	5.0	1023.6	SSE	14	7	9.7	7.7
13	Sofia	1038.5	NNW	2	8	-3.5	-3.8	1035.5	WNW	2	8	-3.3	-4.2
14	Belgrade	1040.9	NE	4	8	-3.0	-3.6	1038.0	W	4	8	-1.7	-2.7
15	Budapest	-	-	-	-	-	-	-	-	-	-	-	-
16	Prague	1039.0	E	2	-	0.4	-1.0	1035.7	E	4	7	1.0	-1.7
17	Munich	1035.1	ENE	4	8	-0.5	-2.5	1032.8	NE	4	8	-1.0	-3.4
18	Strasbourg	1033.6	N	6	8	1.2	-0.3	1030.8	SSE	2	-	4.6	-0.4
19	Paris	1034.4	ENE	6	8	-0.5	-0.6	1029.4	ESE	8	8	1.3	-0.8
20	Jersey	1033.5	E	3	8	2.1	1.1	1028.3	E	6	8	1.4	1.1
21	Milan	1034.0	-	0	0	-1.2	-2.6	1029.3	N	1	2	7.6	0.2
22	Marseille	1027.2	SE	4	-	0.6	-2.5	1024.5	WSW	2	7	5.9	-1.7
23	Bordeaux	1031.0	W	2	-	-1.6	-2.3	1027.6	NNE	4	9	-0.6	-0.6
24	Rome	1022.1	NE	9	4	12.7	2.7	1021.2	NE	9	6	11.7	7.1
25	Ajaccio	1021.1	SE	2	8	10.4	4.5	1018.9	N	6	7	15.4	5.6
26	Barcelona	1026.7	NNE	9	0	7.3	-0.9	1024.9	N	7	4	11.1	0.5
27	Majorca	1023.9	NE	7	8	10.9	4.6	1021.9	ENE	13	6	13.9	6.2
28	Madrid	1031.7	NNE	3	0	0.4	-2.1	1027.1	SSW	2	0	7.7	0.2
29	Lisbon	1027.5	NE	4	-	9.6	3.2	1027.0	ENE	3	-	12.4	3.2
30	Athens	1031.3	N	1	-	8.8	2.2	1027.7	N	2	-	15.4	2.5
31	Malta	1019.5	SSW	12	5	13.7	8.3	1019.9	S	11	2	16.6	6.9
32	Gibraltar	1025.8	E	14	5	14.2	7.3	1026.0	NE	7	1	14.9	9.2

Daily Weather Summary for Saturday 18 January 2025

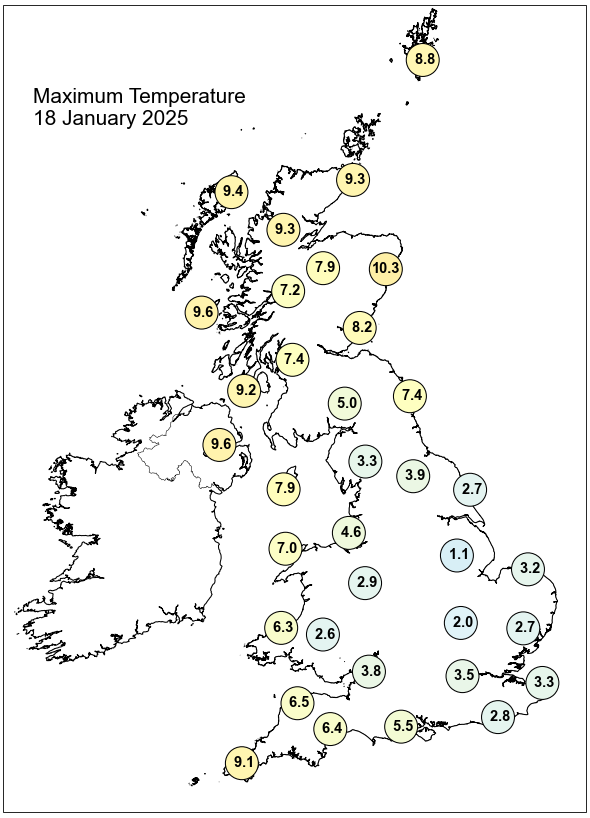

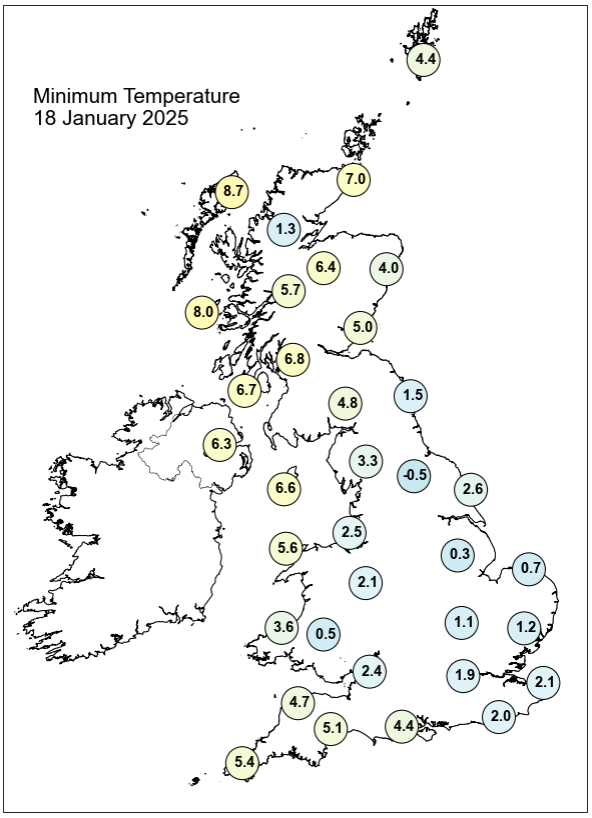

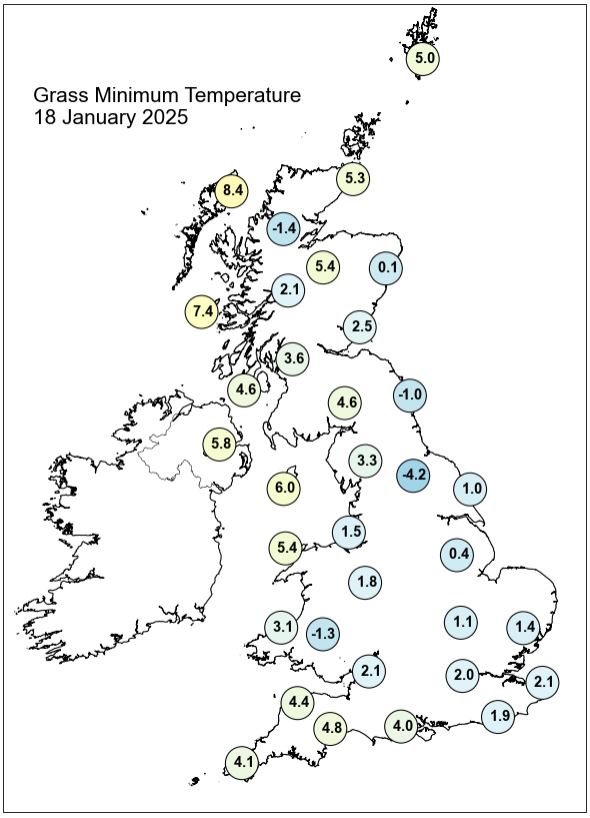

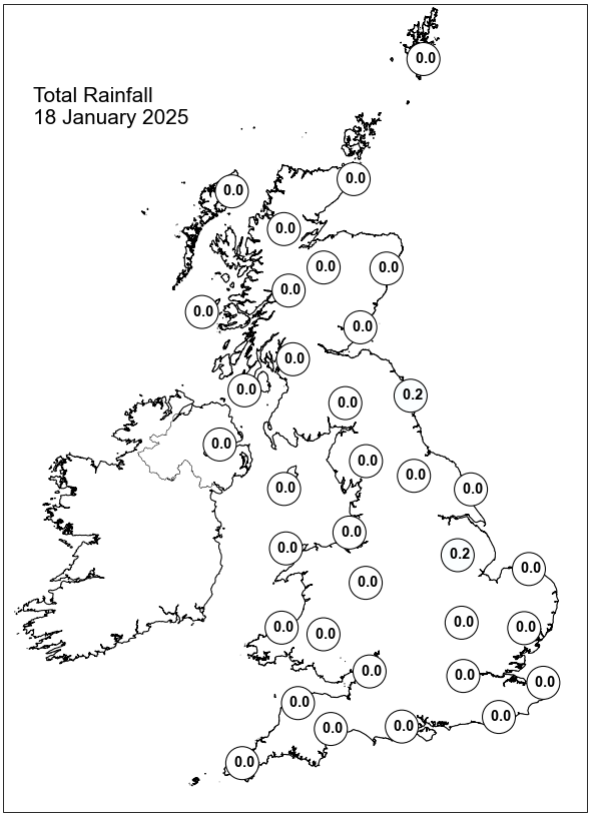

Daily Weather Summary for Saturday 18 January 2025

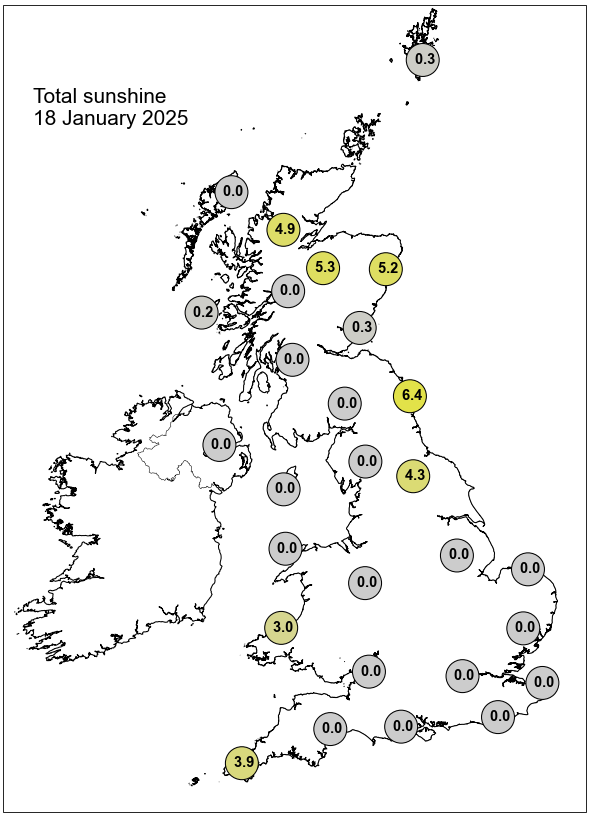

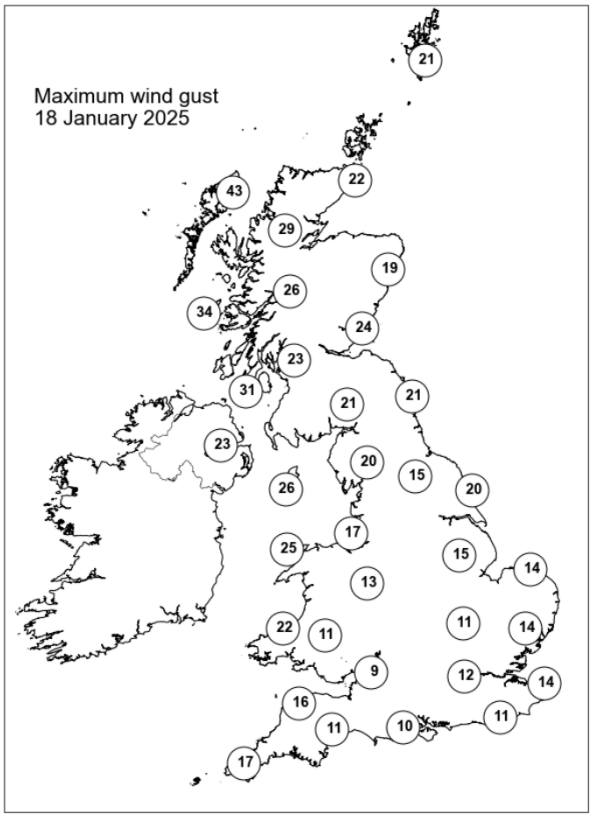

None of the selected stations observed a day of sleet or snow falling or non-zero snow depth at 0900 UTC.

Daily Weather Summary for Sunday 19 January 2025

This day's summary created 26/01/2025 03:10

Summary of the UK Weather for Sunday 19 January 2025

Overnight, initially there were some clear spells in the north and west, especially to the lee of high ground, but it generally turned cloudy away from northern Scotland. There was a widespread frost, with some isolated patches of fog where clear skies lingered, but it tended to be milder around western peripheries. It was mostly cloudy across the rest of England with hill fog, isolated drizzle and snow grains, and with cold temperatures. Cloudy conditions continued for most during the afternoon with sunny spells across the north of Scotland. Drizzle and light rain continued over parts of Northern Ireland and western Scotland throughout the day. The evening was mainly cloudy also with the band of light and patchy rain moving east. Overnight it was cold for many, particularly in north eastern parts were cloud started to break, with elsewhere remaining mild

Daily Extremes

Highest Maximum	**12.1°C** Scilly: St Marys Airport (Isles Of Scilly, 31mAMSL)
Lowest Maximum	**0.6°C** Fylingdales (North Yorkshire, 262mAMSL)
Highest Minimum	**8.6°C** Harris: Quidnish (Western Isles, 13mAMSL)
Lowest Minimum	**-6.9°C** Aboyne No 2 (Aberdeenshire, 140mAMSL)
Lowest Grass Minimum	**-10.3°C** Aboyne No 2 (Aberdeenshire, 140mAMSL)
Most Rainfall	**14.1mm** Hatt S Wks (Cornwall, 22mAMSL)
Most Sunshine	**6.6hr** Strathy East (Sutherland, 68mAMSL) also Lyth No 2 (Caithness, 24mAMSL)
Highest Gust	**35Kt 40mph** Stornoway Airport (Western Isles, 15mAMSL)
Highest Gust (mountain)*	**39Kt 45mph** Bealach Na Ba No 2 (Ross & Cromarty, 773mAMSL)
Greatest Snow Depth at 0900 UTC	No non-zero values.

mAMSL refers to station elevation in metres above mean sea level.

*Mountain stations are above 500mAMSL.

Daily Weather Summary for Sunday 19 January 2025

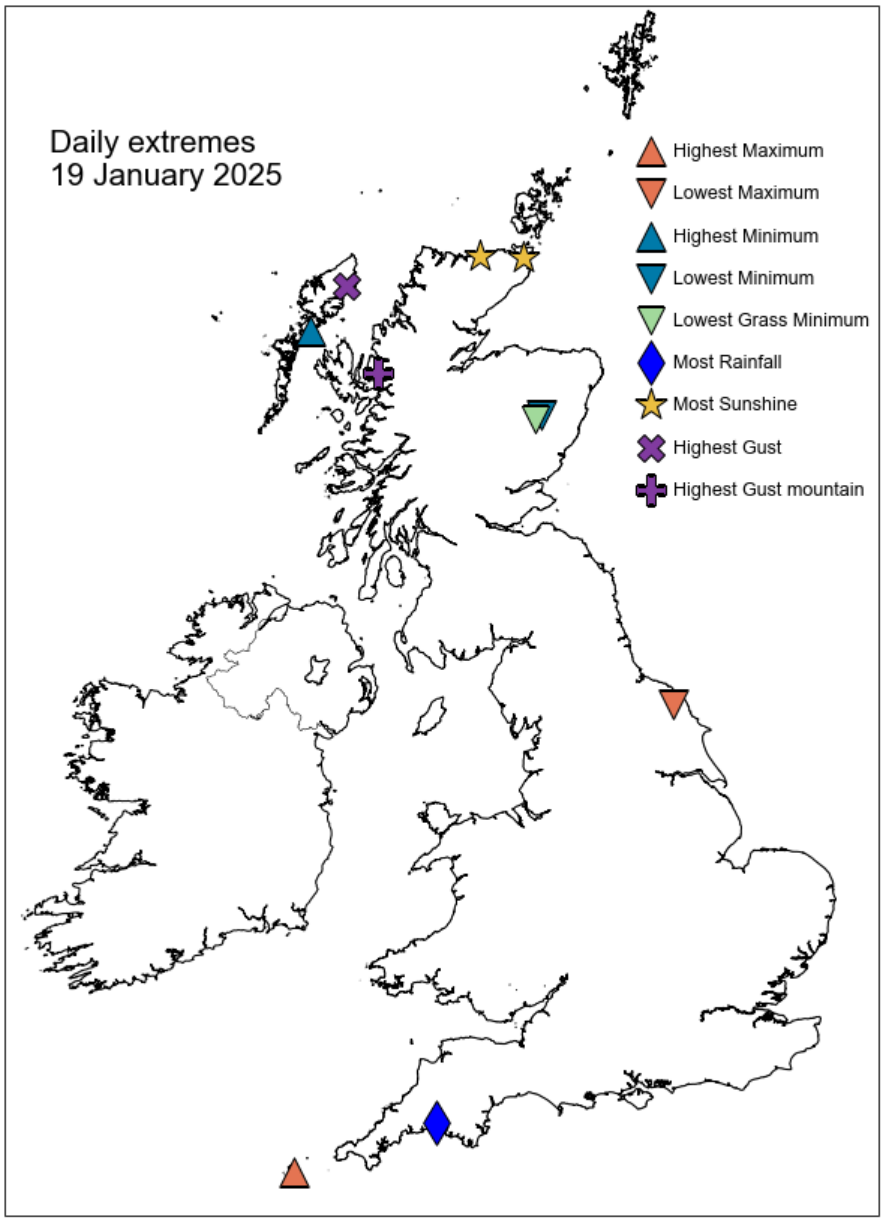

Daily Weather Summary for Sunday 19 January 2025

North Atlantic and Europe analysis charts and satellite images at 0000 UTC

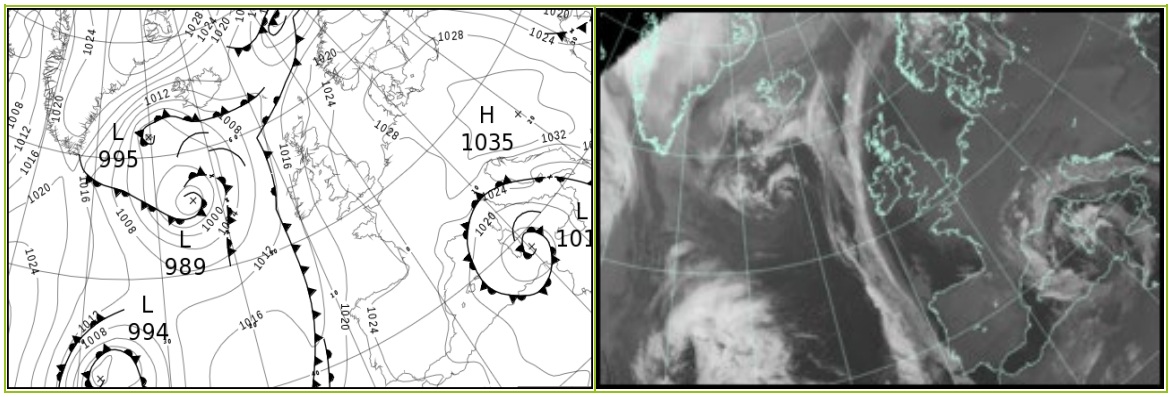

North Atlantic and Europe analysis charts and satellite images at 1200 UTC

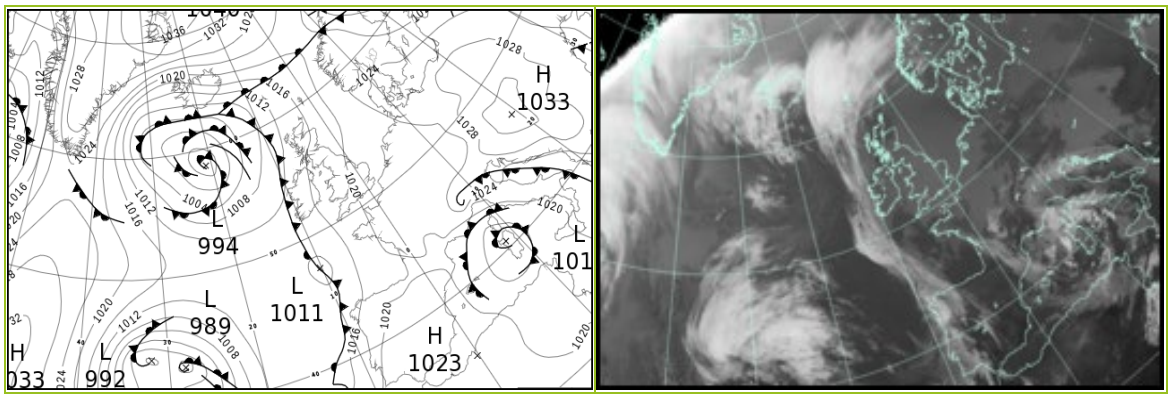

All satellite imagery copyright Met Office and EUMETSAT (European Organisation for the Exploitation of Meteorological Satellites). These show infra-red images from the geostationary MSG satellite. The rainfall rates are derived from both rain-radar and satellite data.

Daily Weather Summary for Sunday 19 January 2025

UK satellite and rain-radar precipitation rates at (L) 0000 and (R) 1200 UTC



UK wind speed and direction at (L) 0000 and (R) 1200 UTC

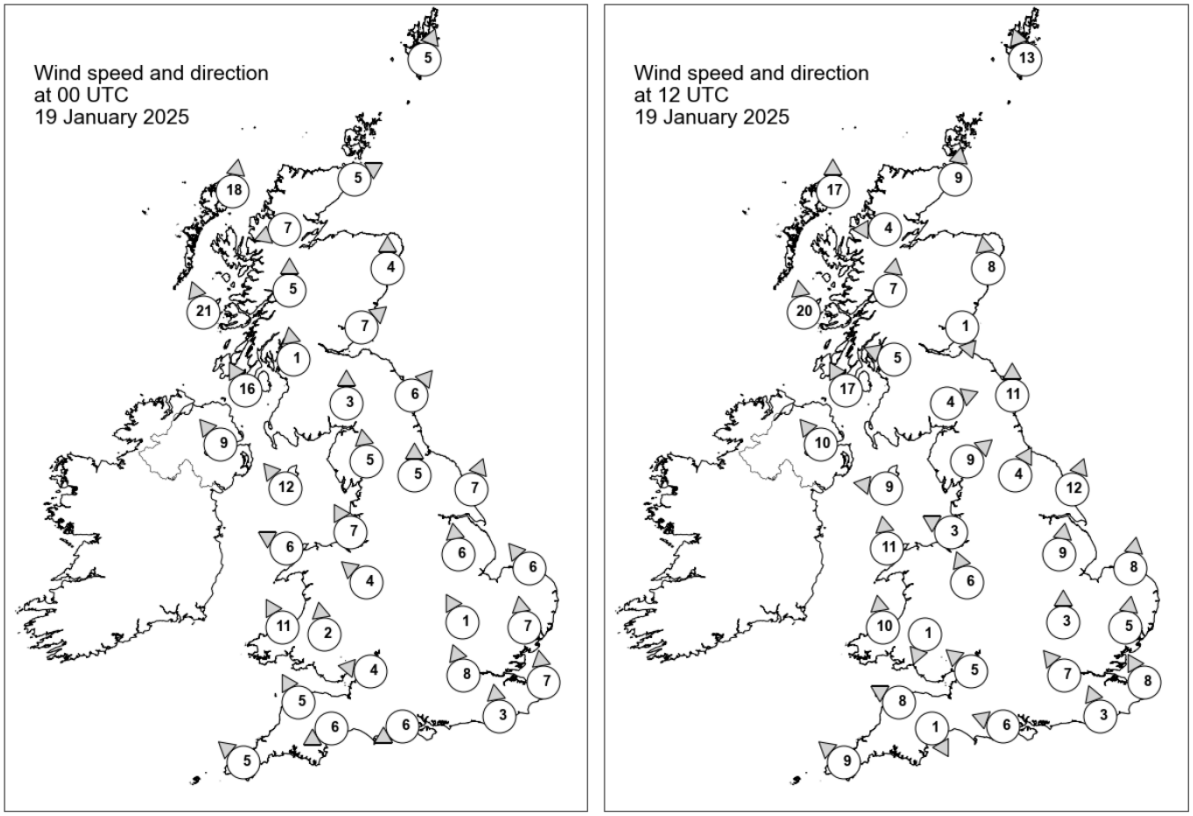

Daily Weather Summary for Sunday 19 January 2025

Selected UK readings at (L) 0000 and (R) 1200 UTC

STATIONS		0000 UTC						1200 UTC					
NO	SITE	PRESS	WDIR	WSPD	CLOUD	TEMP	TDEW	PRESS	WDIR	WSPD	CLOUD	TEMP	TDEW
1	Lerwick	1019.6	SSW	5	1	5.2	3.8	1016.9	SSE	13	8	6.5	3.9
2	Wick	1019.2	WSW	5	0	3.2	1.0	1015.3	S	9	0	6.7	3.9
3	Stornoway	1016.7	S	18	8	9.3	5.5	1013.1	S	17	3	8.5	5.1
4	Loch Glascarnoch	1019.8	ENE	7	0	2.5	0.3	1015.4	E	4	0	3.9	1.8
5	Aviemore	1020.4	-	-	8	3.7	1.9	1015.7	-	-	0	5.8	1.5
6	Dyce	1021.4	S	4	0	2.5	1.3	1016.8	S	8	2	5.0	3.7
7	Tulloch Bridge	1020.9	S	5	0	5.8	2.8	1016.8	S	7	4	5.8	2.5
8	Tiree	1018.0	SSE	21	0	8.7	6.7	1014.1	S	20	7	9.1	5.9
9	Leuchars	1022.2	SW	7	8	5.8	3.2	1017.0	NNW	1	8	3.7	3.3
10	Bishopton	1022.0	S	1	8	5.9	4.2	1016.8	ESE	5	8	5.8	3.0
11	Machrihanish	1020.2	SSE	16	8	8.4	6.7	1015.6	SSE	17	3	7.2	5.7
12	Boulmer	1023.7	SW	6	0	1.2	0.6	1018.5	S	11	8	-0.8	-1.9
13	Eskdalemuir	1023.5	S	3	8	3.9	2.9	1017.6	WSW	4	8	3.9	1.6
14	Aldergrove	1020.4	SE	9	8	7.7	5.4	1015.8	SE	10	8	8.1	5.0
15	Shap	1024.0	S	5	2	0.7	-0.2	1018.7	SW	9	8	-1.0	-1.8
16	Leeming	1024.9	S	5	8	0.5	-0.7	1019.4	SSW	4	8	0.4	-1.3
17	Ronaldsway	1022.6	SE	12	8	6.7	4.7	1018.2	E	9	8	3.7	2.2
18	Bridlington	1024.7	SSW	7	8	0.0	-0.7	1019.8	SSW	12	8	2.2	0.0
19	Crosby	1024.0	SSE	7	8	1.5	-0.4	1018.7	ESE	3	8	2.1	-0.2
20	Valley	1022.6	ESE	6	8	5.1	4.3	1018.1	S	11	8	5.4	2.8
21	Waddington	1025.3	S	6	8	-0.1	-0.6	1020.6	S	9	8	1.5	-0.3
22	Shawbury	1024.4	SE	4	8	1.0	-0.4	1019.4	SSE	6	8	2.0	-0.9
23	Weybourne	1025.1	SE	6	8	3.0	1.0	1021.2	S	8	8	2.3	-0.2
24	Bedford	1024.7	SSE	1	8	1.7	0.9	1020.7	S	3	8	2.2	0.1
25	Aberporth	1022.9	SSE	11	8	2.8	1.4	1018.3	S	10	8	3.8	1.5
26	Sennybridge	1024.3	S	2	8	-0.4	-0.9	1019.6	NNE	1	8	0.9	-0.5
27	Wattisham	1025.3	S	7	8	1.0	-0.7	1021.3	S	5	8	2.3	-1.0
28	Almondsbury	1024.4	E	4	8	1.6	0.4	1019.7	SE	5	8	2.7	1.0
29	Heathrow	1025.0	SSE	8	8	2.1	-0.4	1020.6	SE	7	8	3.4	0.6
30	Manston	1025.8	S	7	8	1.4	-0.4	1021.6	SSE	8	8	2.1	0.1
31	Chivenor	1023.0	SSE	5	8	5.4	2.7	1018.7	ESE	8	8	5.3	2.5
32	Exeter	1022.9	ENE	6	8	3.7	2.3	1019.0	NNW	1	8	4.5	1.7
33	Herstmonceux	1025.1	S	3	8	2.1	0.2	1021.0	SSE	3	8	2.9	0.0
34	Hurn	1023.9	ENE	6	8	2.0	1.2	1020.1	ESE	6	8	3.0	0.6
35	Camborne	1022.0	SE	5	0	3.8	1.9	1017.6	SE	9	8	8.0	5.1

Daily Weather Summary for Sunday 19 January 2025

Selected European readings at (L) 0000 and (R) 1200 UTC

STATIONS		0000 UTC						1200 UTC					
NO	SITE	PRESS	WDIR	WSPD	CLOUD	TEMP	TDEW	PRESS	WDIR	WSPD	CLOUD	TEMP	TDEW
1	Murmansk	998.6	N	10	7	1.2	-0.1	1000.0	SSW	4	7	-2.0	-4.7
2	Helsinki	1019.4	W	4	2	-2.2	-3.6	1014.6	W	8	8	0.6	0.5
3	Stockholm	1021.7	WSW	8	-	5.3	4.7	1019.7	W	12	-	3.8	1.5
4	Oslo	1022.6	SW	4	-	3.3	3.3	1022.5	SSE	2	8	1.3	1.3
5	Reykjavik	1006.6	ENE	14	8	1.5	-2.0	1008.0	E	13	8	2.9	0.1
6	Moscow	1009.1	WNW	4	8	1.5	-2.3	1013.4	WNW	2	0	1.3	-4.7
7	Kiev	1020.5	NNW	8	8	3.4	-0.4	1022.8	NW	6	0	5.0	-1.9
8	Warsaw	1031.5	W	4	8	0.9	0.2	1029.3	S	2	8	0.1	-0.3
9	Berlin	1031.3	ENE	2	8	-2.8	-3.0	1026.0	ESE	6	0	4.5	0.2
10	De Bilt	1027.3	S	4	8	-0.9	-1.1	1022.9	-	0	8	-0.8	-1.1
11	Dublin	1020.8	SE	6	1	3.5	2.2	1016.8	SSE	12	7	7.0	4.0
12	Cork	1018.4	SSE	14	7	8.9	8.3	1015.3	S	10	7	9.2	7.7
13	Sofia	1034.2	SE	2	8	-3.9	-4.2	1031.8	NE	2	8	-3.3	-4.1
14	Belgrade	1034.8	NNE	2	8	-1.2	-2.2	1032.0	SE	2	8	-1.0	-2.7
15	Budapest	-	-	-	-	-	-	-	-	-	-	-	-
16	Prague	1033.2	E	4	-	-1.6	-1.9	1028.3	N	4	6	-0.1	-1.4
17	Munich	1029.2	N	2	8	-3.6	-4.7	1022.1	NE	4	1	2.3	-3.0
18	Strasbourg	1027.2	WSW	2	-	-3.5	-4.0	1023.0	WSW	4	9	-1.5	-1.6
19	Paris	1026.0	ENE	2	-	-1.8	-2.4	1023.1	S	2	8	0.7	-1.5
20	Jersey	1023.6	SSE	9	8	0.9	-0.9	1020.0	SSE	11	8	3.4	2.3
21	Milan	1026.9	S	4	4	4.0	1.3	1024.8	N	2	6	9.3	2.1
22	Marseille	1021.9	NNW	2	7	5.4	1.7	1020.0	W	2	-	9.6	2.0
23	Bordeaux	1025.0	E	6	9	-0.4	-0.4	1021.1	E	6	7	0.2	-0.5
24	Rome	1019.9	NE	8	0	9.1	4.0	1019.9	ESE	6	8	11.7	8.7
25	Ajaccio	1018.6	E	4	8	9.2	7.0	1015.4	WSW	4	7	15.2	6.2
26	Barcelona	1022.1	N	11	7	9.0	0.2	1020.2	-	-	-	14.2	3.0
27	Majorca	1020.0	-	0	7	10.3	5.3	1019.1	NE	7	7	12.8	9.4
28	Madrid	1026.6	N	4	0	-1.4	-3.5	1022.3	W	2	5	6.3	-0.9
29	Lisbon	1023.7	E	3	-	9.6	8.0	1020.0	NNE	4	-	8.3	8.3
30	Athens	1026.9	N	1	-	7.6	1.9	1024.3	N	3	-	15.7	0.9
31	Malta	1020.2	SSE	10	2	14.2	7.2	1019.9	SSE	10	3	17.7	7.6
32	Gibraltar	1024.4	WSW	2	6	10.8	9.2	1022.5	WNW	3	6	15.0	9.6

Daily Weather Summary for Sunday 19 January 2025

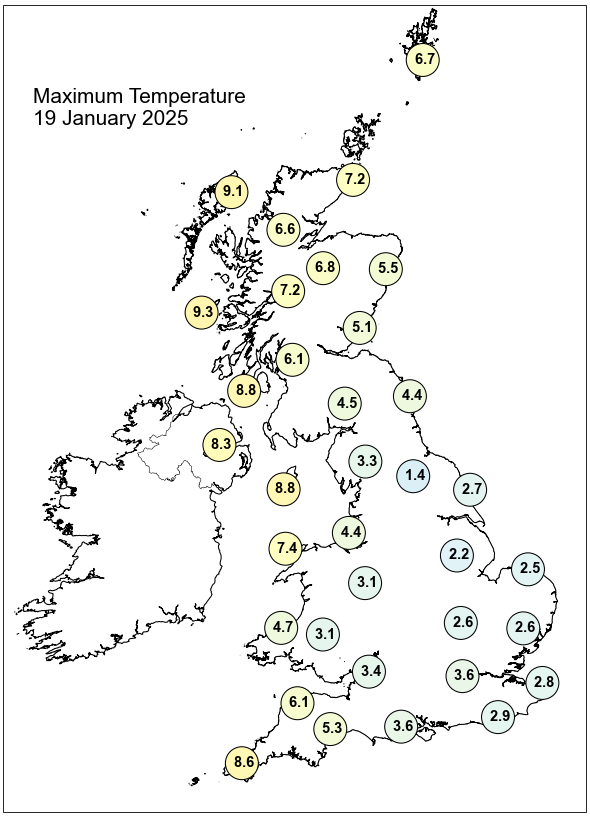

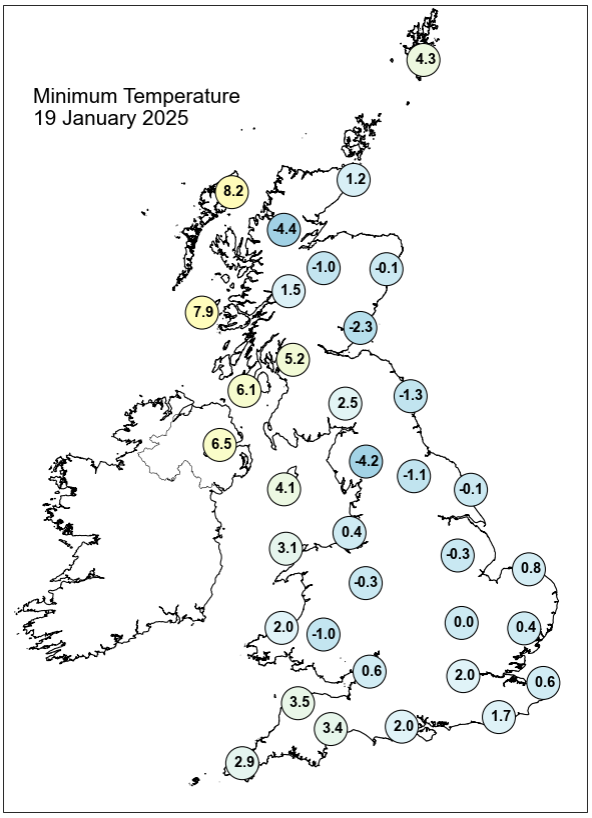

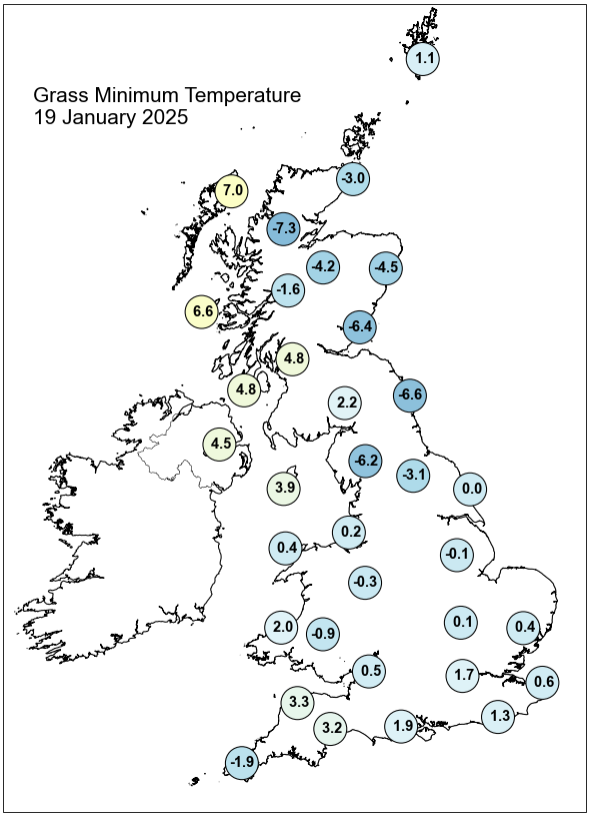

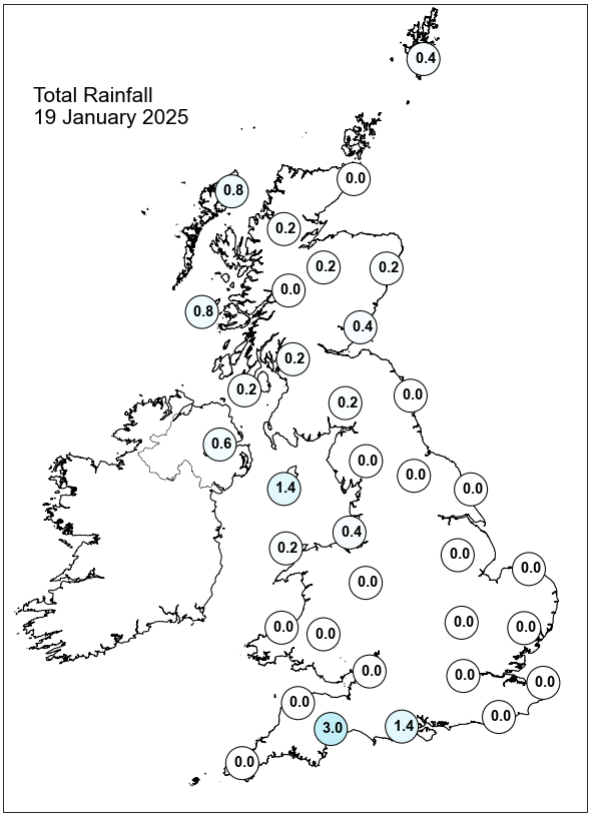

Daily Weather Summary for Sunday 19 January 2025

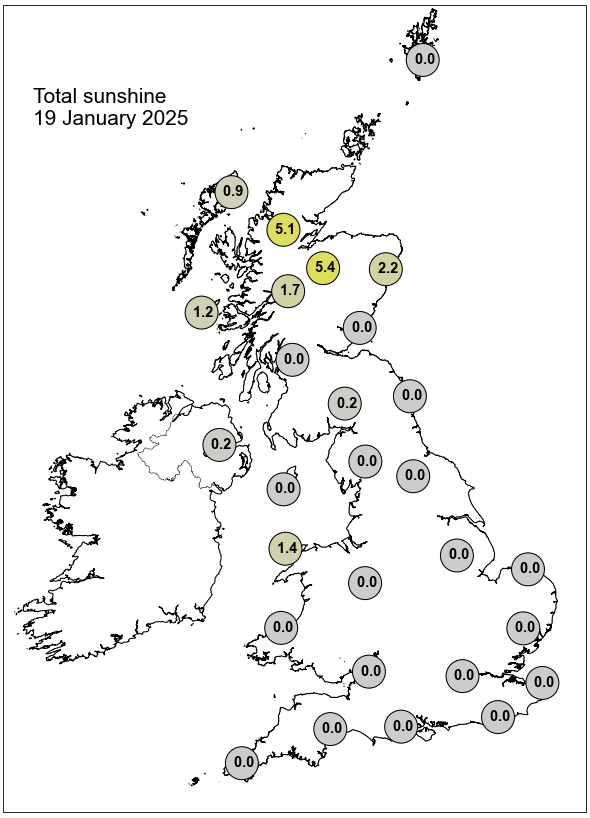

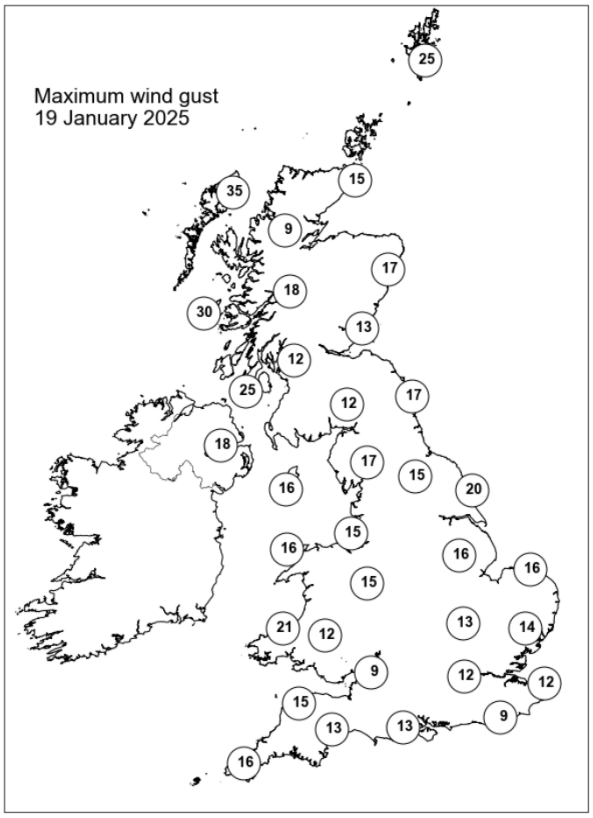

None of the selected stations observed a day of sleet or snow falling or non-zero snow depth at 0900 UTC.

Daily Weather Summary for Monday 20 January 2025

This day's summary created 27/01/2025 03:06

Summary of the UK Weather for Monday 20 January 2025

It was largely cloudy but dry for most areas overnight into Monday morning, with fog patches affecting west facing hills. Patchy light rain and drizzle moved slowly eastwards across western Scotland and Northern Ireland whilst a few showers affected southern parts of southwest England. The best of any clear spells were across northeast Scotland and the far southeast of England. It was chilly for most, with a frost across northeast Scotland and the far southeast of England, but milder over Northern Ireland, western Scotland, the Central Belt and the far southwest of England. Cloudy conditions continued throughout the afternoon with outbreaks of drizzly rain across western parts of Scotland and northern England. Brighter spells remained for Northern Ireland and northeast Scotland. During the evening, rain and drizzle became slow moving across northern England, north Wales and the north Midlands. It was a clearer evening however for southern England and Scotland, with fog patches and low cloud elsewhere.

Daily Extremes

Highest Maximum	**11.6°C** Armagh (Armagh, 62mAMSL) also Stormont Castle (Down, 56mAMSL) also Treknow (Cornwall, 100mAMSL)
Lowest Maximum	**2.5°C** Oyne No 2 (Aberdeenshire, 116mAMSL)
Highest Minimum	**8.3°C** Scilly: St Marys Airport (Isles Of Scilly, 31mAMSL)
Lowest Minimum	**-6.8°C** Aboyne No 2 (Aberdeenshire, 140mAMSL)
Lowest Grass Minimum	**-9.7°C** Aboyne No 2 (Aberdeenshire, 140mAMSL)
Most Rainfall	**19.0mm** Skye: Harlosh (Inverness-shire, 20mAMSL)
Most Sunshine	**5.4hr** Camborne (Cornwall, 87mAMSL)
Highest Gust	**30Kt 35mph** South Uist Range (Western Isles, 4mAMSL)
Highest Gust (mountain)*	**38Kt 44mph** Aonach Mor (Inverness-shire, 1130mAMSL)
Greatest Snow Depth at 0900 UTC	No non-zero values.

mAMSL refers to station elevation in metres above mean sea level.

*Mountain stations are above 500mAMSL.

Daily Weather Summary for Monday 20 January 2025

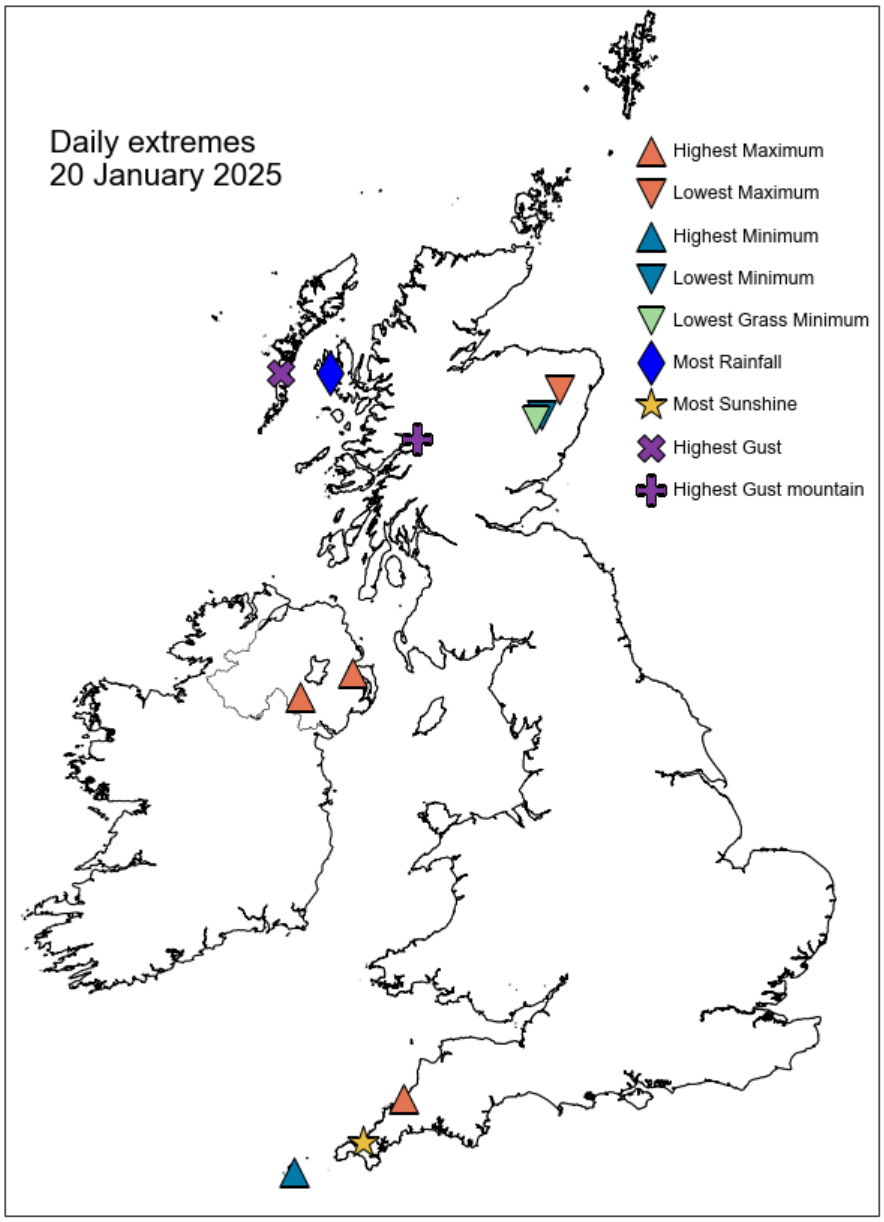

Daily Weather Summary for Monday 20 January 2025

North Atlantic and Europe analysis charts and satellite images at 0000 UTC

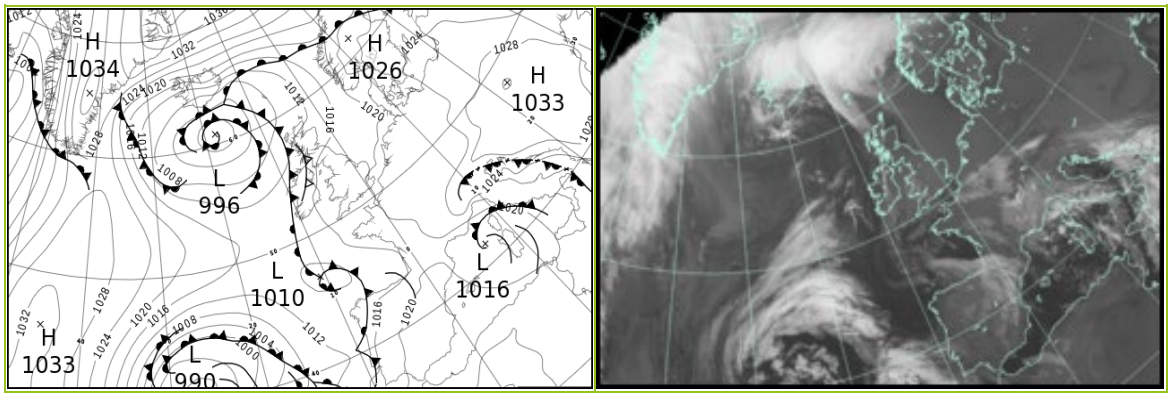

North Atlantic and Europe analysis charts and satellite images at 1200 UTC

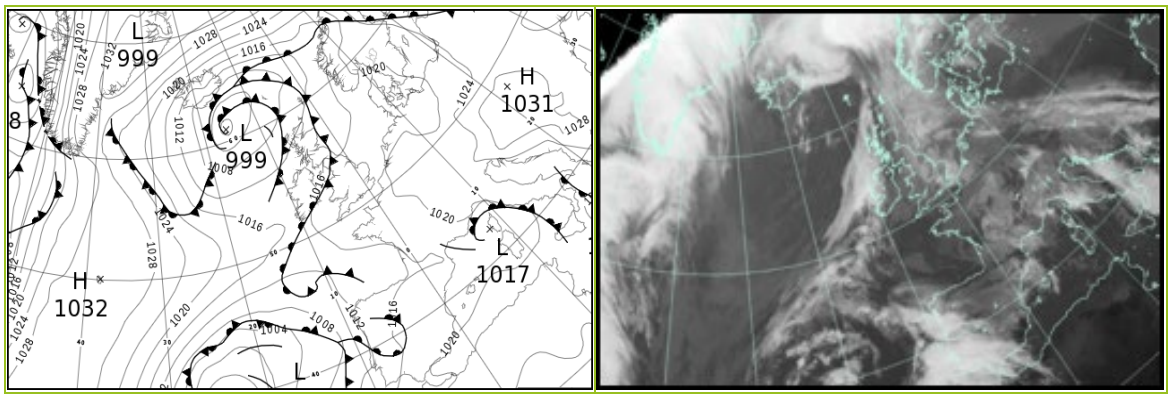

All satellite imagery copyright Met Office and EUMETSAT (European Organisation for the Exploitation of Meteorological Satellites). These show infra-red images from the geostationary MSG satellite. The rainfall rates are derived from both rain-radar and satellite data.

Daily Weather Summary for Monday 20 January 2025

UK satellite and rain-radar precipitation rates at (L) 0000 and (R) 1200 UTC

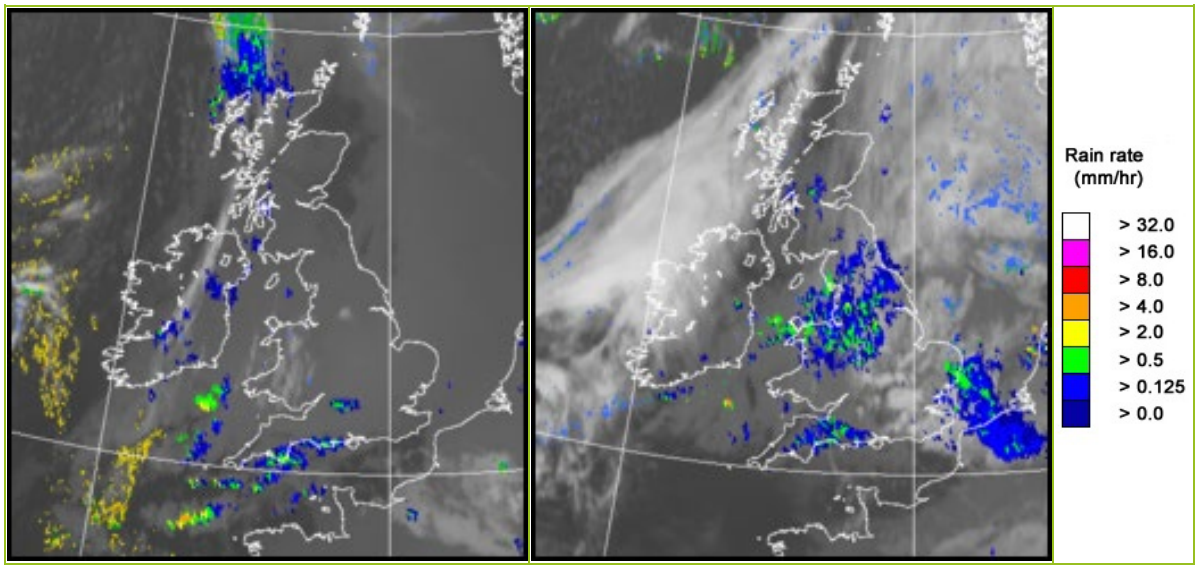

UK wind speed and direction at (L) 0000 and (R) 1200 UTC

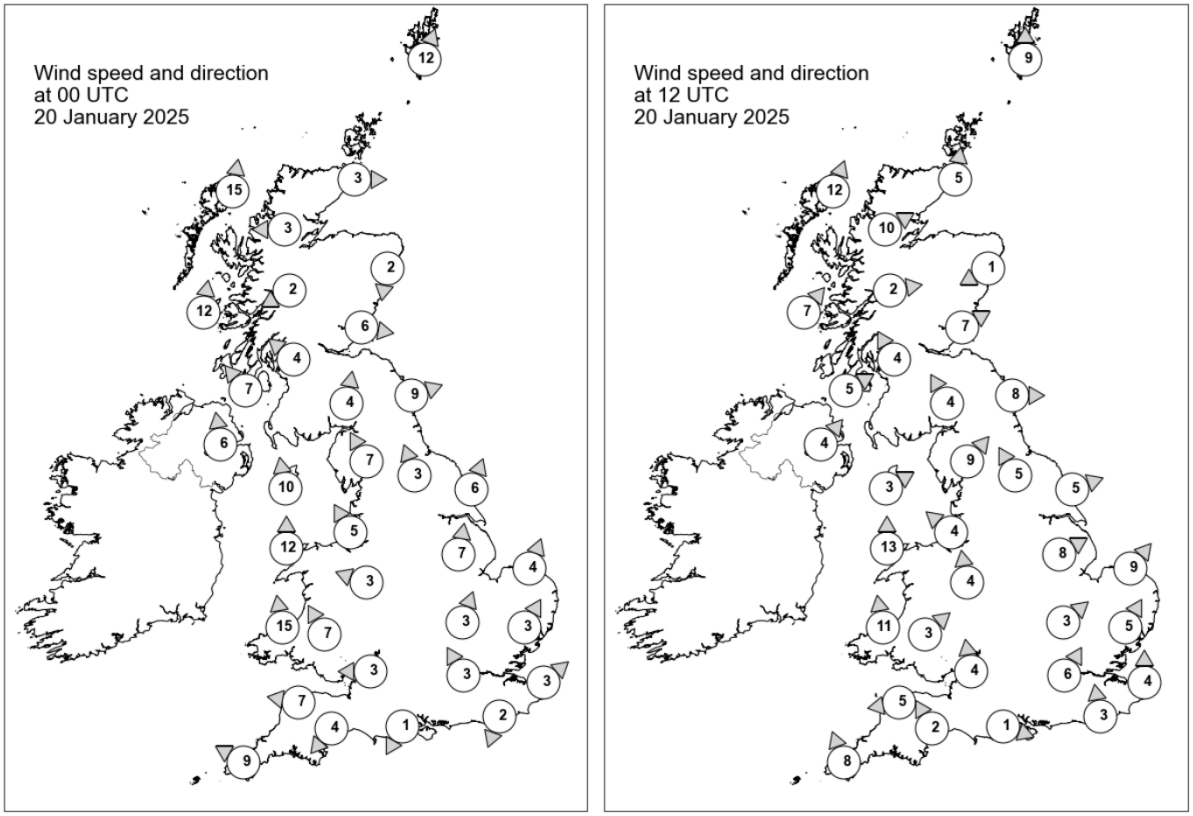

Daily Weather Summary for Monday 20 January 2025

Selected UK readings at (L) 0000 and (R) 1200 UTC

STATIONS		0000 UTC						1200 UTC					
NO	SITE	PRESS	WDIR	WSPD	CLOUD	TEMP	TDEW	PRESS	WDIR	WSPD	CLOUD	TEMP	TDEW
1	Lerwick	1012.1	SSW	12	8	5.2	2.8	1011.7	S	9	8	7.0	6.1
2	Wick	1012.1	W	3	8	-1.3	-1.6	1012.2	S	5	7	6.8	3.5
3	Stornoway	1010.8	S	15	8	8.5	7.1	1010.9	SSW	12	7	8.8	7.2
4	Loch Glascarnoch	1013.5	E	3	8	0.8	0.3	1012.8	WSW	10	8	7.0	4.9
5	Aviemore	1013.8	-	-	8	2.5	1.9	1013.7	-	-	8	6.8	4.3
6	Dyce	1013.4	N	2	0	-1.9	-2.6	1014.0	ENE	1	8	1.5	0.9
7	Tulloch Bridge	1015.0	ENE	2	8	2.0	1.2	1014.9	W	2	8	4.9	4.5
8	Tiree	1012.6	S	12	8	8.6	7.5	1013.3	SW	7	8	9.0	7.1
9	Leuchars	1014.5	W	6	1	3.2	1.9	1014.3	WSW	7	1	7.7	5.9
10	Bishopton	1015.1	SE	4	8	4.5	4.0	1014.9	SSE	4	8	7.0	6.8
11	Machrihanish	1014.1	SE	7	8	7.6	6.8	1014.7	WSW	5	8	9.6	7.1
12	Boulmer	1015.8	WSW	9	8	2.5	1.0	1014.8	W	8	8	7.7	5.2
13	Eskdalemuir	1017.4	S	4	8	1.7	1.3	1016.6	SSE	4	8	3.4	3.2
14	Aldergrove	1014.8	S	6	8	7.2	6.5	1015.7	SW	4	8	7.7	7.7
15	Shap	1017.6	SSE	7	8	1.4	-0.3	1016.3	SW	9	8	4.5	3.0
16	Leeming	1018.0	SSE	3	8	0.7	-1.3	1016.4	SSE	5	8	3.2	2.1
17	Ronaldsway	1016.7	S	10	8	6.6	5.1	1015.5	WSW	3	8	9.1	8.5
18	Bridlington	1018.0	SSW	6	8	2.3	0.1	1016.1	WSW	5	8	3.9	1.2
19	Crosby	1017.9	SSE	5	8	4.0	0.0	1017.0	SE	4	8	5.0	2.9
20	Valley	1017.5	S	12	8	6.3	3.3	1016.7	S	13	8	7.2	5.8
21	Waddington	1018.9	S	7	8	1.5	-0.8	1017.6	WSW	8	8	4.1	0.2
22	Shawbury	1019.0	ESE	3	8	1.9	0.7	1017.8	S	4	8	4.0	1.8
23	Weybourne	1019.3	SSW	4	8	2.3	-0.7	1017.7	SW	9	8	3.7	0.2
24	Bedford	1019.9	SSW	3	8	1.7	0.7	1018.5	SW	3	8	2.7	1.4
25	Aberporth	1017.6	S	15	8	3.5	1.0	1017.4	S	11	8	6.3	4.0
26	Sennybridge	1018.9	SSE	7	8	1.1	0.0	1018.4	SW	3	8	4.2	2.1
27	Wattisham	1019.8	SSW	3	8	1.9	-0.7	1018.4	SSW	5	8	3.6	1.6
28	Almondsbury	1019.5	E	3	8	2.4	1.7	1018.7	S	4	8	5.9	4.4
29	Heathrow	1020.1	SSE	3	8	2.3	0.5	1018.7	SSW	6	8	6.2	3.7
30	Manston	1020.3	SW	3	8	2.4	-0.1	1019.0	S	4	8	3.8	2.1
31	Chivenor	1018.3	E	7	8	5.4	4.0	1017.9	E	5	1	7.7	5.7
32	Exeter	1018.4	NE	4	8	3.7	3.0	1018.3	SSE	2	7	7.1	6.6
33	Herstmonceux	1020.1	NNE	2	0	-0.7	-1.4	1019.0	S	3	8	5.9	3.5
34	Hurn	1019.3	NNE	1	8	3.4	2.7	1019.1	WNW	1	8	5.9	5.7
35	Camborne	1017.0	ESE	9	8	7.3	5.6	1017.7	SSE	8	1	9.1	3.9

Daily Weather Summary for Monday 20 January 2025

Selected European readings at (L) 0000 and (R) 1200 UTC

STATIONS		0000 UTC						1200 UTC					
NO	SITE	PRESS	WDIR	WSPD	CLOUD	TEMP	TDEW	PRESS	WDIR	WSPD	CLOUD	TEMP	TDEW
1	Murmansk	1009.8	NNW	14	8	-7.8	-9.4	1017.7	NNW	12	8	-7.5	-9.3
2	Helsinki	1020.4	NW	8	0	0.3	-0.9	1027.8	NNE	6	0	-2.0	-9.1
3	Stockholm	1023.5	-	0	-	-2.4	-2.6	1023.3	SE	6	-	0.6	0.6
4	Oslo	1023.7	NNE	6	-	0.8	0.4	1020.6	ENE	4	8	0.5	-1.6
5	Reykjavik	1008.1	E	4	7	4.0	0.0	1010.8	SW	5	3	-1.0	-4.2
6	Moscow	1010.2	W	4	8	0.4	-2.9	1017.5	NW	4	7	2.1	-4.1
7	Kiev	1022.8	W	4	0	1.0	-0.9	1024.8	N	4	8	0.5	-1.3
8	Warsaw	1027.2	SSE	4	8	-1.2	-1.5	1024.2	ESE	4	2	3.5	0.5
9	Berlin	1021.9	E	6	0	0.3	-1.0	1019.1	SSE	4	7	5.4	0.5
10	De Bilt	1021.0	S	2	8	-1.6	-2.1	1019.9	SSW	6	8	-0.1	-0.8
11	Dublin	1016.0	SE	4	7	7.4	5.7	1016.1	ESE	4	7	9.0	8.6
12	Cork	1015.6	SSE	4	8	8.8	8.6	1015.9	NW	4	7	8.8	8.3
13	Sofia	1031.3	ENE	2	9	-4.4	-4.7	1029.0	NNE	2	7	-1.4	-2.7
14	Belgrade	1031.2	NE	2	8	-1.0	-2.2	1028.9	SE	4	8	-0.8	-1.9
15	Budapest	-	-	-	-	-	-	-	-	-	-	-	-
16	Prague	1025.4	S	2	-	-2.9	-3.3	1024.0	ESE	4	7	1.2	-2.5
17	Munich	1022.3	S	2	8	-1.7	-2.6	1019.8	NE	2	8	6.8	-0.2
18	Strasbourg	1021.9	-	0	8	-1.2	-1.3	1022.0	WNW	2	8	-0.6	-0.9
19	Paris	1021.5	SSE	4	8	-0.5	-1.8	1020.6	ENE	4	8	-1.8	-2.4
20	Jersey	1019.6	SSE	8	8	2.9	2.1	1018.5	ESE	13	0	4.8	2.5
21	Milan	1024.8	NNE	4	6	5.2	3.9	1022.9	ENE	4	7	7.9	5.8
22	Marseille	1019.6	NW	2	8	8.8	3.8	1018.4	NW	2	7	10.9	7.0
23	Bordeaux	1016.9	ESE	2	-	0.2	-0.5	1016.2	SE	8	8	7.7	4.8
24	Rome	1020.5	E	9	6	10.8	8.4	1020.4	E	6	7	10.7	9.7
25	Ajaccio	1016.9	NE	6	8	9.5	7.9	1018.2	SE	6	7	14.4	10.2
26	Barcelona	1019.9	N	8	5	6.8	2.3	1017.4	N	5	7	10.8	4.8
27	Majorca	1020.4	NE	3	4	3.9	3.3	1019.1	WSW	16	7	15.5	9.9
28	Madrid	1020.8	-	0	5	3.4	0.4	1019.0	SSE	4	8	5.9	5.7
29	Lisbon	1015.1	S	7	-	13.0	13.0	1012.7	SSW	6	-	16.0	16.0
30	Athens	1024.4	N	1	-	7.9	2.0	1022.6	N	3	5	17.4	3.6
31	Malta	1021.1	NNW	1	7	13.3	8.7	1020.8	NNE	5	3	16.0	9.7
32	Gibraltar	1021.6	W	4	3	11.7	10.4	1020.5	NE	5	8	14.6	11.4

Daily Weather Summary for Monday 20 January 2025

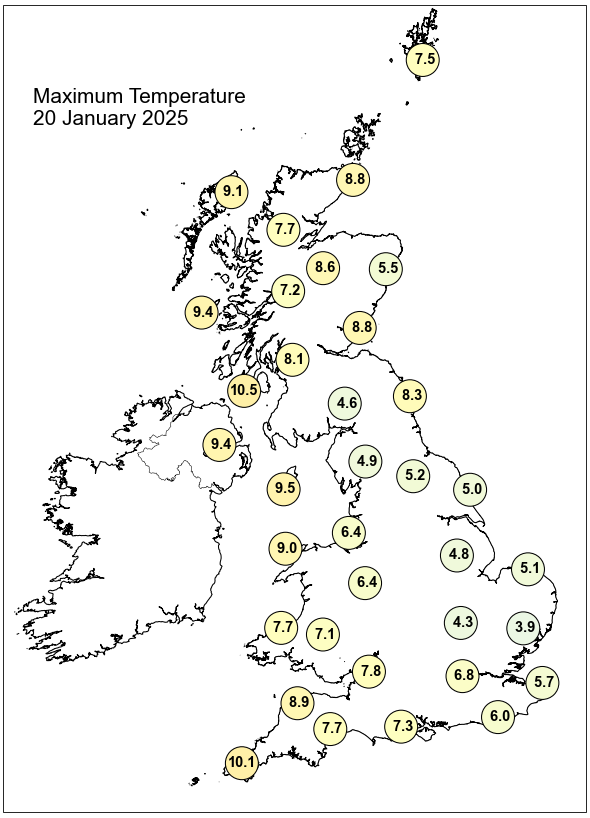

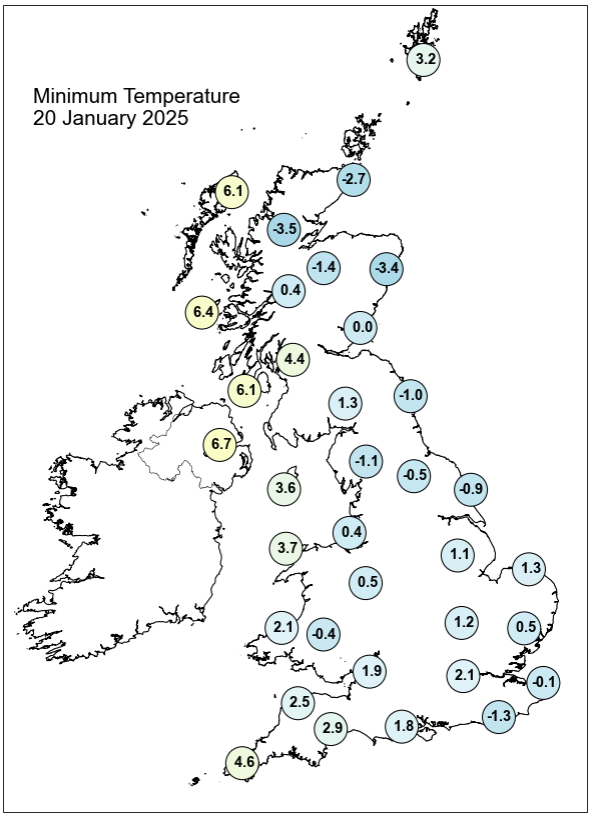

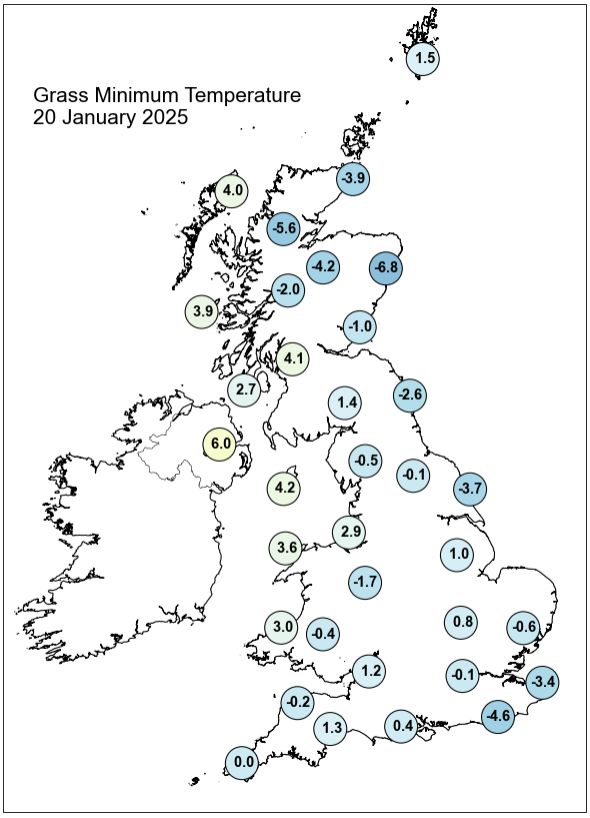

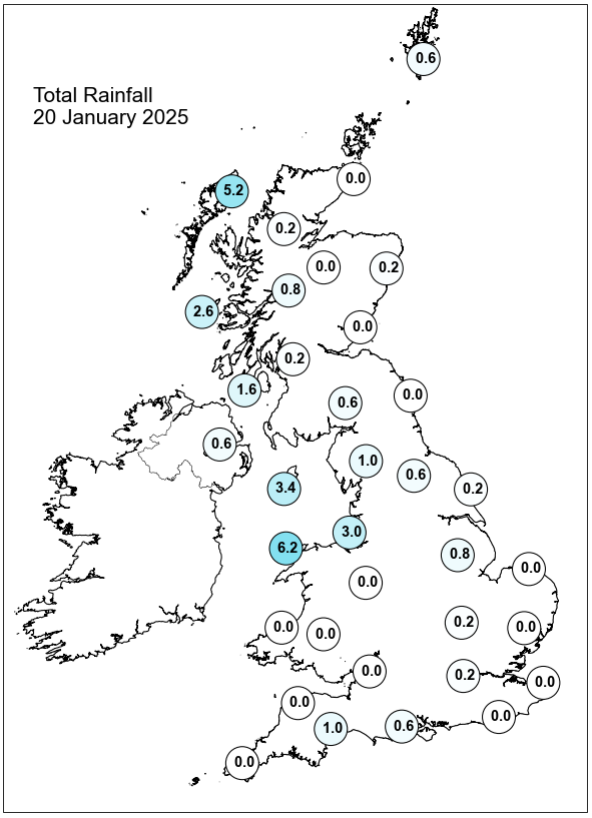

Daily Weather Summary for Monday 20 January 2025

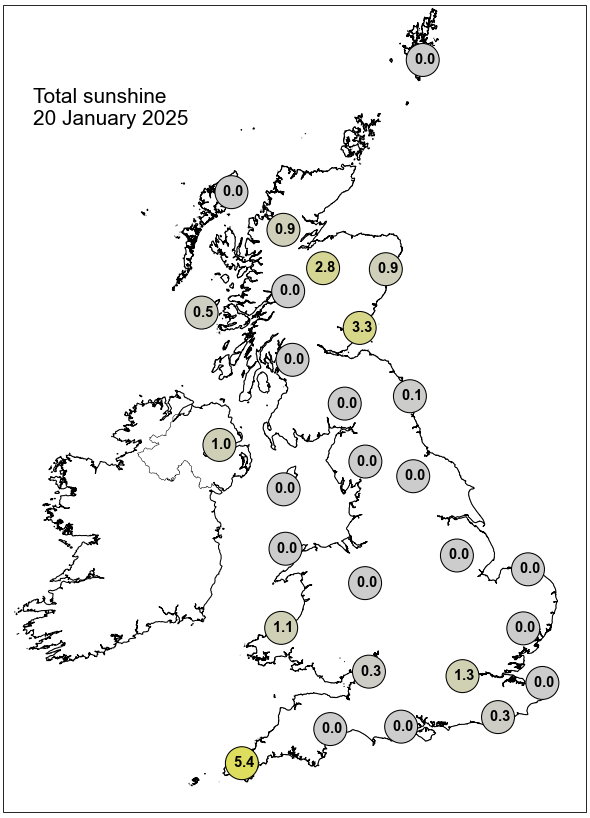

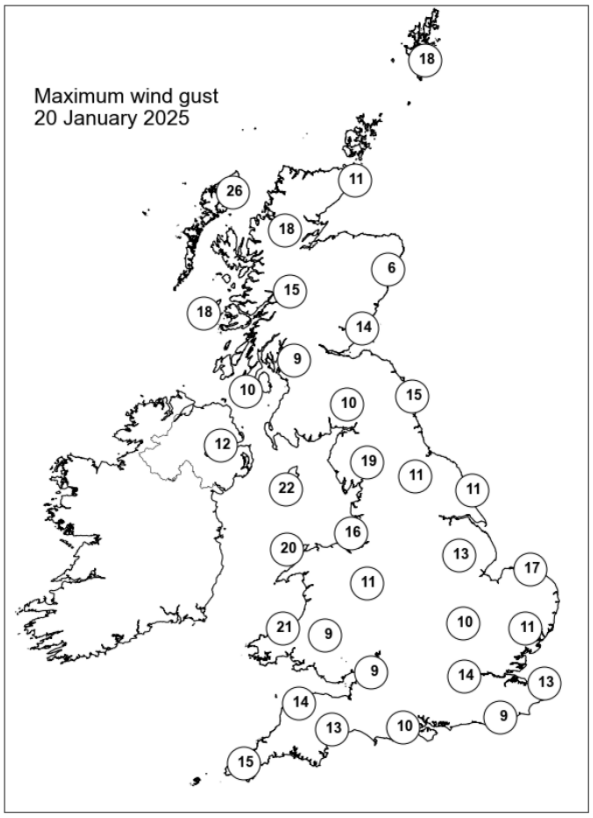

None of the selected stations observed a day of sleet or snow falling or non-zero snow depth at 0900 UTC.

Daily Weather Summary for Tuesday 21 January 2025

This day's summary created 28/01/2025 03:24

Summary of the UK Weather for Tuesday 21 January 2025

Overnight into Tuesday, patchy rain affected parts of northern England, north Wales, the north Midlands and East Anglia whilst showery rain moved slowly eastwards across western and central Scotland. Largely cloudy but dry elsewhere, with the best of any clear spells across southern England and eastern Scotland, and later in the night across Northern Ireland where some fog patches developed. There were some early fog patches too across southern England but these mostly cleared through the early morning. Temperatures were widely in single figures, and close to freezing under the clearer spells across northeast Scotland and southern England. In the morning the UK was cloudy in most locations, with a rainband delivering rain to northern England and northern Wales and there were also scattered showers in central Scotland. However, there was some morning sunshine in northern Scotland and Northern Ireland and some isolated spells of hazy sunshine broke through in central England. The only notable change in the weather from the morning to the afternoon was that the blue skies in northern Scotland and Northern Ireland became more widespread and extended further south. Later on in the day the rain over northern England dissipated and some showers arrived on the western coast of northern Scotland.

Daily Extremes

Highest Maximum	**9.9°C** Thomastown (Fermanagh, 72mAMSL)
Lowest Maximum	**2.3°C** Oyne No 2 (Aberdeenshire, 116mAMSL)
Highest Minimum	**7.6°C** Scilly: St Marys Airport (Isles Of Scilly, 31mAMSL)
Lowest Minimum	**-4.6°C** Fyvie Castle (Aberdeenshire, 55mAMSL)
Lowest Grass Minimum	**-7.9°C** Balmoral (Aberdeenshire, 283mAMSL)
Most Rainfall	**27.8mm** Valley (Gwynedd, 10mAMSL)
Most Sunshine	**6.4hr** Strathy East (Sutherland, 68mAMSL)
Highest Gust	**32Kt 37mph** Capel Curig No 3 (Gwynedd, 216mAMSL)
Highest Gust (mountain)*	**36Kt 41mph** Bealach Na Ba No 2 (Ross & Cromarty, 773mAMSL)
Greatest Snow Depth at 0900 UTC	No non-zero values.

mAMSL refers to station elevation in metres above mean sea level.

*Mountain stations are above 500mAMSL.

Daily Weather Summary for Tuesday 21 January 2025

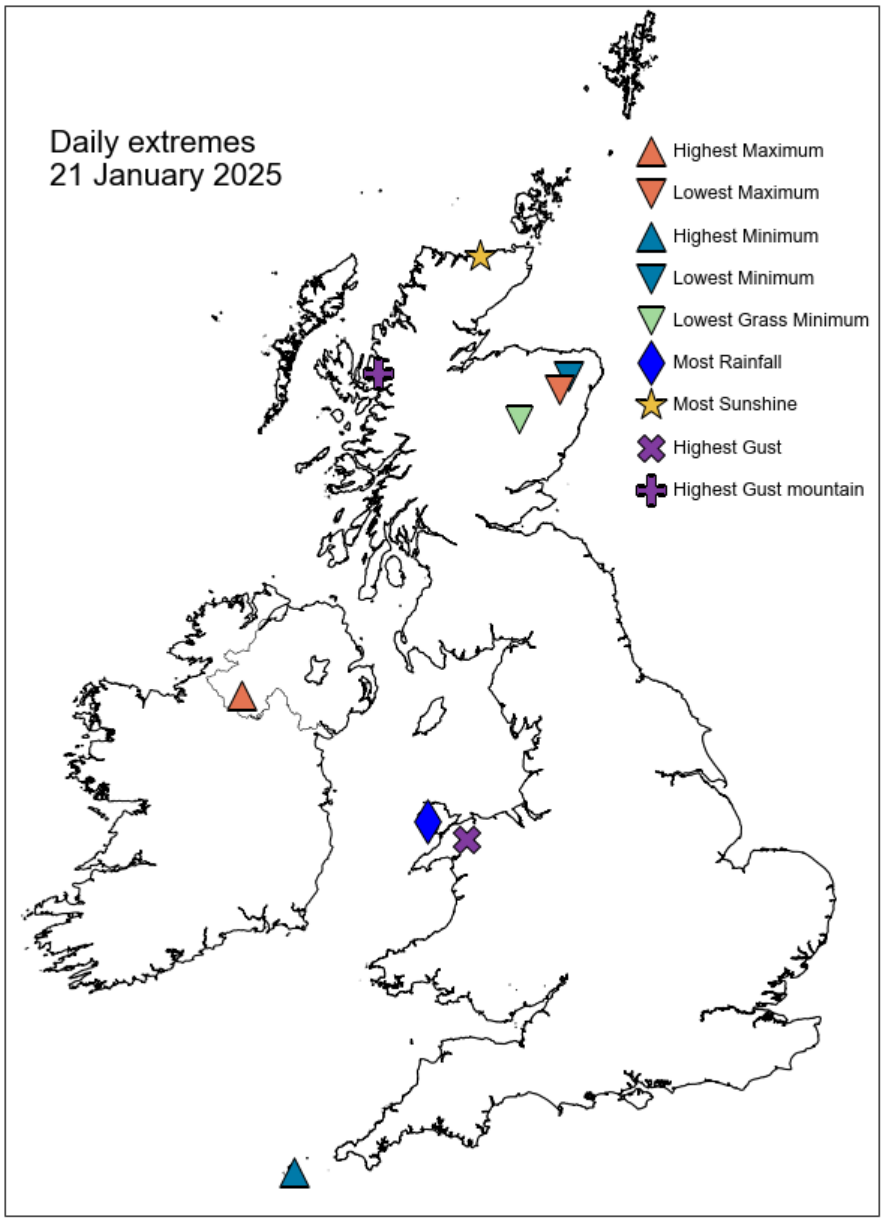

Daily Weather Summary for Tuesday 21 January 2025

North Atlantic and Europe analysis charts and satellite images at 0000 UTC

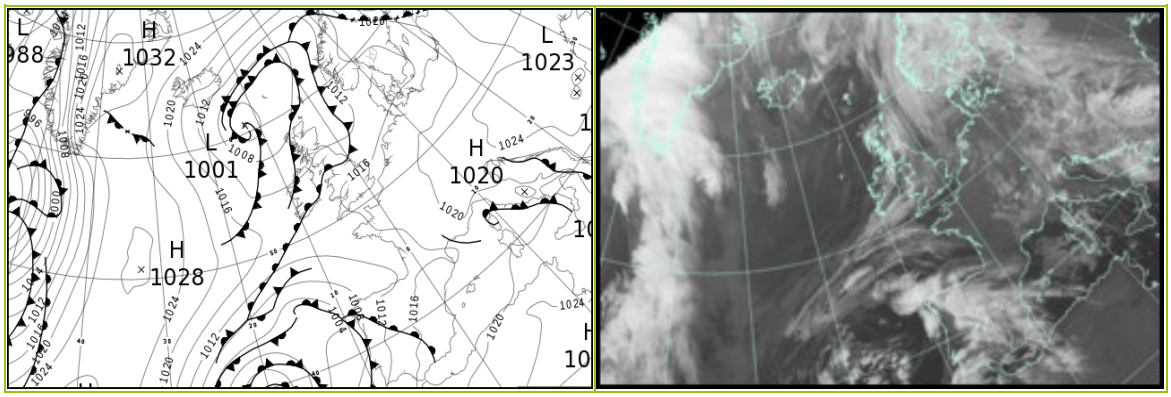

North Atlantic and Europe analysis charts and satellite images at 1200 UTC



All satellite imagery copyright Met Office and EUMETSAT (European Organisation for the Exploitation of Meteorological Satellites). These show infra-red images from the geostationary MSG satellite. The rainfall rates are derived from both rain-radar and satellite data.

Daily Weather Summary for Tuesday 21 January 2025

UK satellite and rain-radar precipitation rates at (L) 0000 and (R) 1200 UTC

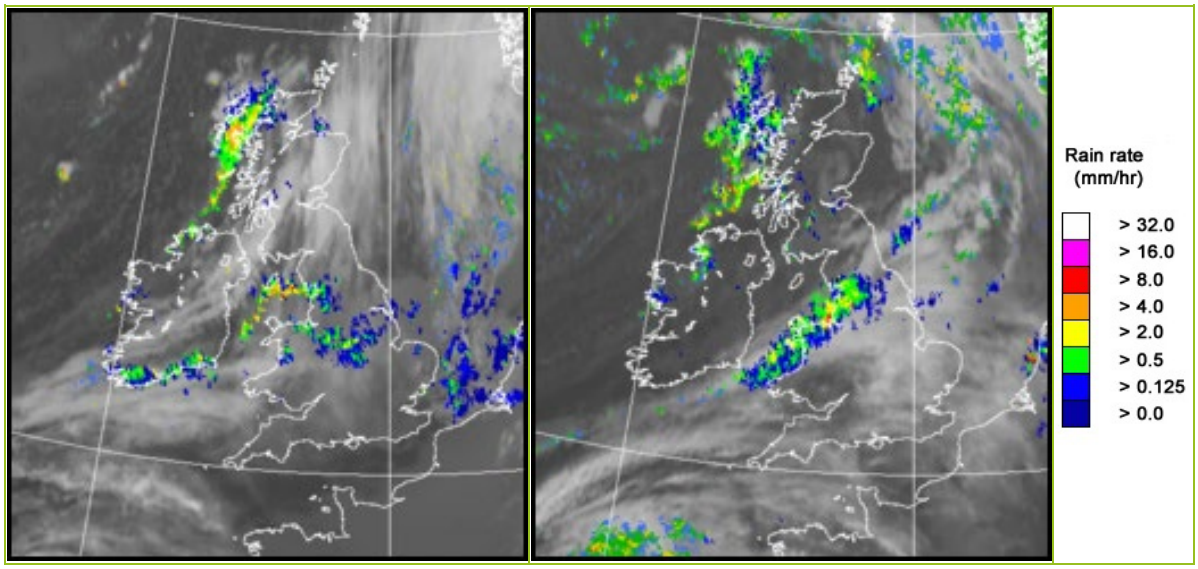

UK wind speed and direction at (L) 0000 and (R) 1200 UTC

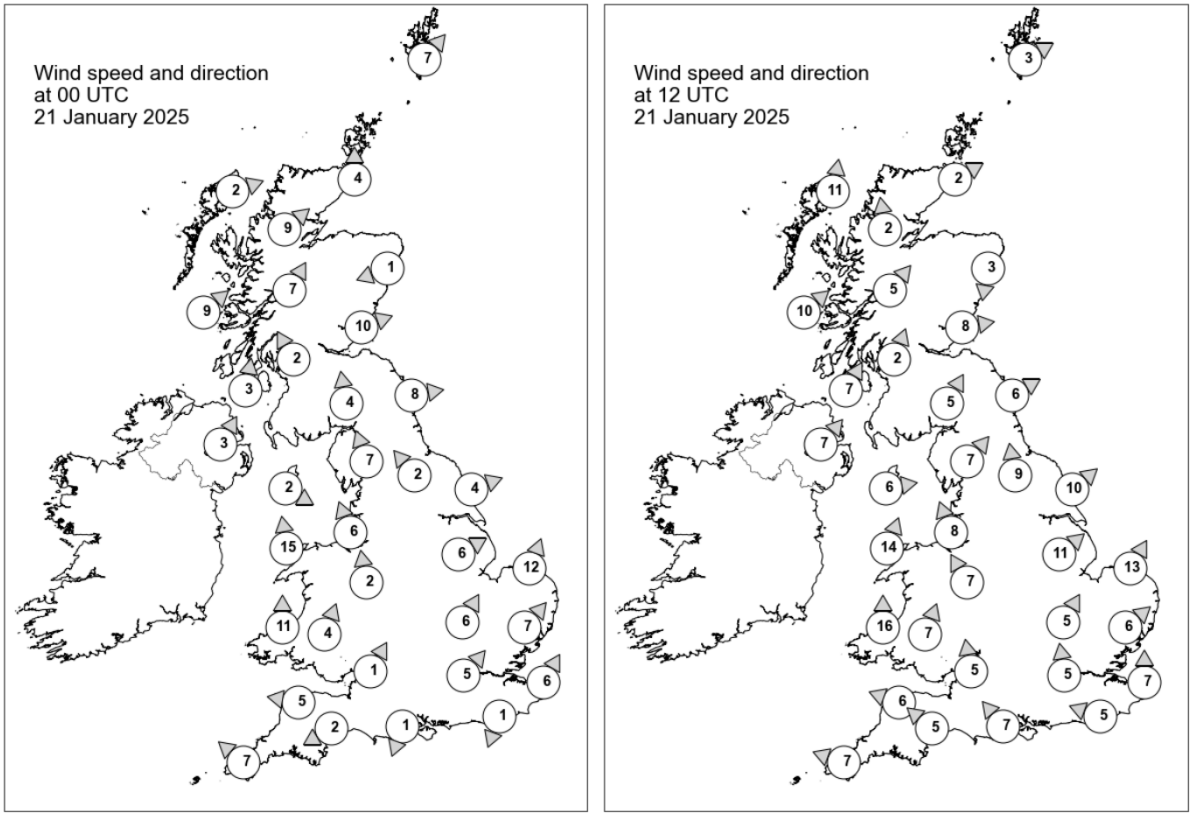

Daily Weather Summary for Tuesday 21 January 2025

Selected UK readings at (L) 0000 and (R) 1200 UTC

STATIONS		0000 UTC						1200 UTC					
NO	SITE	PRESS	WDIR	WSPD	CLOUD	TEMP	TDEW	PRESS	WDIR	WSPD	CLOUD	TEMP	TDEW
1	Lerwick	1009.0	SW	7	8	6.4	5.1	1006.5	WSW	3	8	6.5	5.9
2	Wick	1009.2	S	4	2	5.5	4.3	1006.4	WSW	2	8	6.5	5.0
3	Stornoway	1007.9	WSW	2	8	6.6	6.3	1005.0	S	11	8	6.5	4.9
4	Loch Glascarnoch	1009.4	SW	9	8	6.7	3.4	1007.0	S	2	8	5.3	2.2
5	Aviemore	1010.8	-	-	8	2.0	1.6	1007.8	-	-	0	3.3	2.7
6	Dyce	1010.6	ENE	1	8	-0.1	-0.4	1007.5	N	3	0	2.7	1.7
7	Tulloch Bridge	1011.3	SSW	7	8	5.3	4.0	1008.3	SW	5	8	6.6	3.7
8	Tiree	1009.9	SW	9	7	7.4	6.4	1007.1	SW	10	8	6.9	5.6
9	Leuchars	1011.1	WSW	10	8	4.2	3.3	1007.9	W	8	5	7.2	5.1
10	Bishopton	1011.8	SSE	2	8	4.5	4.3	1008.7	SSW	2	3	8.5	6.9
11	Machrihanish	1011.5	S	3	8	5.7	3.9	1008.8	SSW	7	2	7.7	4.8
12	Boulmer	1012.1	W	8	8	4.2	2.6	1009.2	WSW	6	2	5.9	4.6
13	Eskdalemuir	1013.2	S	4	8	3.9	3.7	1009.8	SSW	5	8	4.8	4.6
14	Aldergrove	1012.4	SSW	3	8	5.4	5.1	1010.1	SW	7	8	5.2	-
15	Shap	1013.6	SSE	7	8	3.4	3.0	1010.6	SW	7	8	5.0	4.7
16	Leeming	1013.6	SE	2	4	2.2	1.6	1010.8	S	9	8	6.0	4.4
17	Ronaldsway	1012.8	WNW	2	8	7.9	7.3	1010.3	W	6	8	8.1	5.9
18	Bridlington	1013.3	WSW	4	8	4.2	3.4	1010.9	SW	10	8	5.7	4.3
19	Crosby	1014.1	SSE	6	8	6.3	4.9	1011.3	SSE	8	8	6.1	4.8
20	Valley	1013.9	S	15	8	8.0	6.8	1010.9	SSW	14	8	7.8	7.3
21	Waddington	1014.8	WSW	6	8	4.6	3.2	1012.9	SW	11	8	4.4	3.4
22	Shawbury	1015.1	S	2	8	5.0	3.2	1012.5	SSE	7	6	5.7	3.6
23	Weybourne	1014.8	SSW	12	8	4.1	2.0	1013.6	SSW	13	0	5.6	3.7
24	Bedford	1016.2	SSW	6	0	2.2	1.7	1014.2	SSW	5	0	4.5	3.2
25	Aberporth	1015.3	S	11	8	4.8	4.7	1011.6	S	16	8	6.9	3.7
26	Sennybridge	1016.2	SSW	4	8	3.3	3.0	1012.6	SSW	7	7	5.2	2.8
27	Wattisham	1016.3	SW	7	8	2.6	1.3	1015.0	SW	6	8	2.6	2.3
28	Almondsbury	1016.8	SSW	1	8	4.5	4.0	1013.6	S	5	0	6.7	4.0
29	Heathrow	1017.2	SW	5	2	2.1	1.5	1014.4	S	5	7	6.2	3.7
30	Manston	1017.4	SSW	6	8	2.9	2.2	1015.4	S	7	8	3.1	2.4
31	Chivenor	1016.3	E	5	8	4.7	3.7	1012.9	ESE	6	0	6.4	3.4
32	Exeter	1016.3	ENE	2	1	1.6	1.2	1013.1	SE	5	8	6.6	3.3
33	Herstmonceux	1017.7	NNE	1	8	2.3	1.8	1015.0	ESE	5	8	2.9	2.5
34	Hurn	1016.9	NNE	1	8	-1.5	-1.6	1014.2	SE	7	8	6.1	3.4
35	Camborne	1015.6	SE	7	0	5.6	3.2	1011.7	ESE	7	1	8.0	5.4

Daily Weather Summary for Tuesday 21 January 2025

Selected European readings at (L) 0000 and (R) 1200 UTC

STATIONS		0000 UTC						1200 UTC					
NO	SITE	PRESS	WDIR	WSPD	CLOUD	TEMP	TDEW	PRESS	WDIR	WSPD	CLOUD	TEMP	TDEW
1	Murmansk	1025.7	NW	10	8	-7.5	-9.5	1031.3	S	12	2	-14.9	-16.9
2	Helsinki	1029.0	E	10	7	-5.1	-14.2	1023.3	E	14	8	-3.9	-8.7
3	Stockholm	1018.9	ESE	8	-	2.3	1.9	1013.2	E	6	-	2.5	-
4	Oslo	1015.7	NNE	6	-	-1.9	-3.6	1011.5	NNE	2	9	-0.9	-1.5
5	Reykjavik	-	-	-	-	-	-	1019.7	E	9	2	-0.5	-5.7
6	Moscow	1024.9	NNW	4	5	-2.6	-9.5	1031.2	N	2	0	-5.2	-17.9
7	Kiev	1026.9	-	0	9	-0.6	-1.1	1025.2	SE	2	8	-0.7	-1.1
8	Warsaw	1021.0	ESE	4	6	-0.5	-1.6	1018.7	WNW	4	7	3.1	-0.5
9	Berlin	1019.2	W	8	8	-0.9	-1.0	1018.9	SW	2	8	-0.8	-2.5
10	De Bilt	1018.4	S	6	8	0.1	-1.1	1016.8	S	4	9	-0.1	-0.4
11	Dublin	1013.1	SW	4	7	7.4	6.3	1011.0	WSW	6	8	5.8	5.2
12	Cork	1013.8	WSW	6	7	8.4	8.2	1011.5	NNW	8	6	6.6	5.1
13	Sofia	1025.8	ESE	2	8	-2.5	-3.0	1019.6	WNW	2	6	4.9	-0.2
14	Belgrade	1024.7	S	2	8	-0.6	-1.4	1021.0	NE	2	9	-0.3	-0.9
15	Budapest	-	-	-	-	-	-	-	-	-	-	-	-
16	Prague	1022.8	SE	2	-	-1.9	-3.6	1020.8	SSW	2	8	-1.7	-3.7
17	Munich	1020.2	NW	2	8	-1.3	-2.0	1019.3	WNW	4	0	2.0	-1.3
18	Strasbourg	1020.9	W	2	9	-1.1	-1.1	1020.1	SE	2	9	-1.4	-1.4
19	Paris	1019.0	ENE	4	9	-1.4	-1.5	1016.3	ESE	2	9	-0.3	-0.4
20	Jersey	1016.3	SE	9	8	2.5	1.8	1012.9	SE	8	8	3.4	3.4
21	Milan	-	-	-	-	-	-	1018.9	WSW	4	8	7.5	6.0
22	Marseille	1017.8	E	6	7	8.1	5.2	1016.6	ESE	14	7	14.2	7.3
23	Bordeaux	1014.7	SSE	4	-	5.1	4.7	1010.2	ESE	10	8	9.8	7.4
24	Rome	1019.0	NE	3	5	7.9	7.5	1017.8	N	5	5	14.1	11.2
25	Ajaccio	1019.2	E	8	8	9.2	8.1	1019.1	SSW	4	8	12.0	9.0
26	Barcelona	1016.5	NNW	5	1	7.1	4.7	1015.2	N	8	8	11.4	3.7
27	Majorca	1017.3	SW	7	7	13.4	10.2	1015.9	SW	6	7	16.6	11.4
28	Madrid	1016.5	N	5	8	6.0	6.0	1014.3	NNW	2	8	7.7	7.7
29	Lisbon	1009.7	SSW	12	-	15.8	15.8	1008.0	SSW	9	-	17.5	17.5
30	Athens	1021.5	N	2	-	11.8	3.0	1019.2	S	6	4	17.8	11.5
31	Malta	1022.2	W	7	4	12.6	10.3	1021.6	SSW	11	2	16.9	11.0
32	Gibraltar	1017.9	E	8	8	14.1	12.1	1017.8	E	7	8	15.6	12.1

Daily Weather Summary for Tuesday 21 January 2025

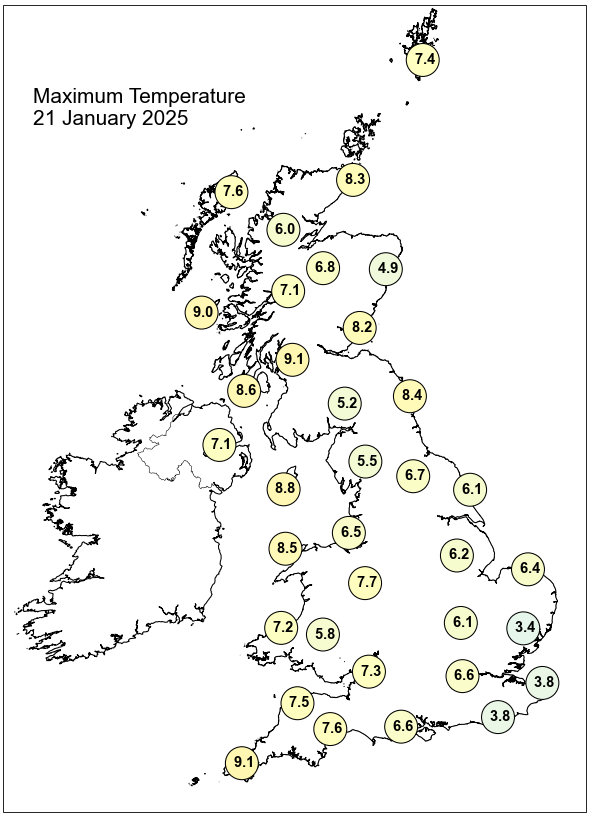

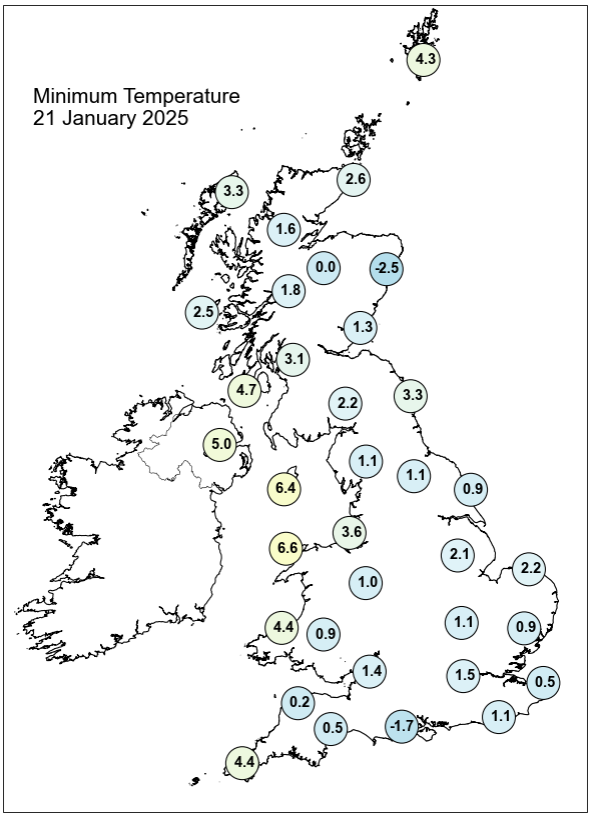

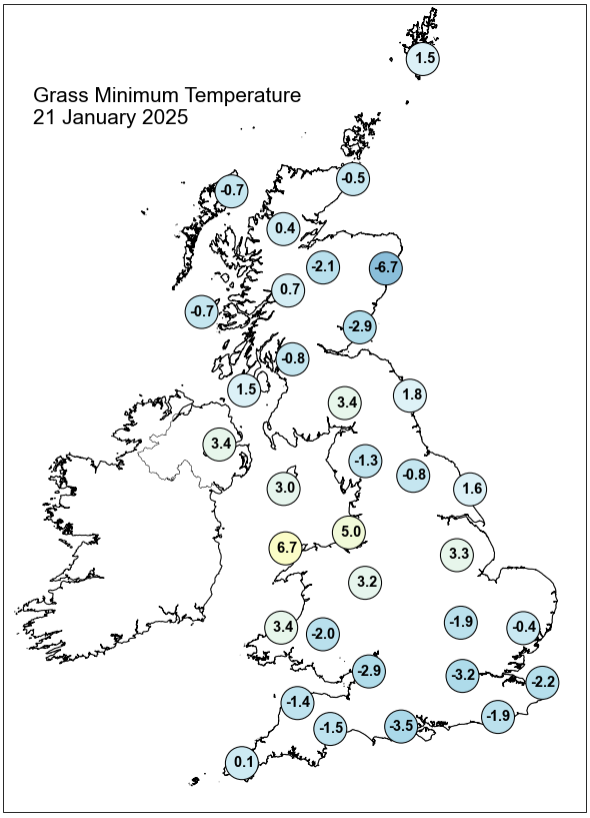

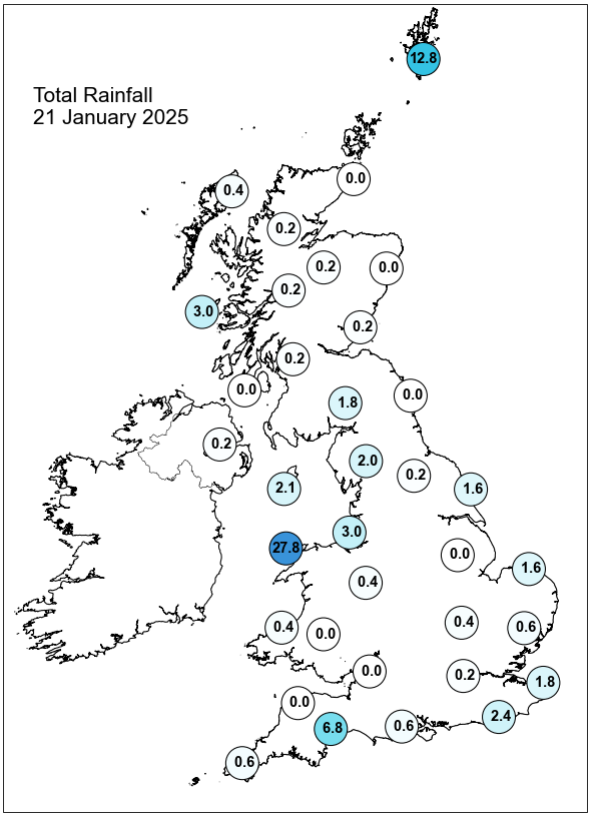

Daily Weather Summary for Tuesday 21 January 2025

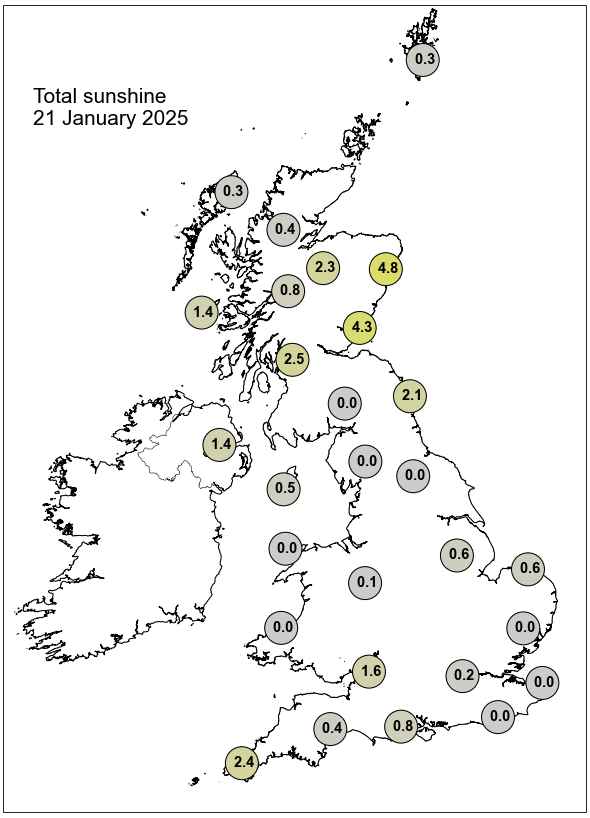

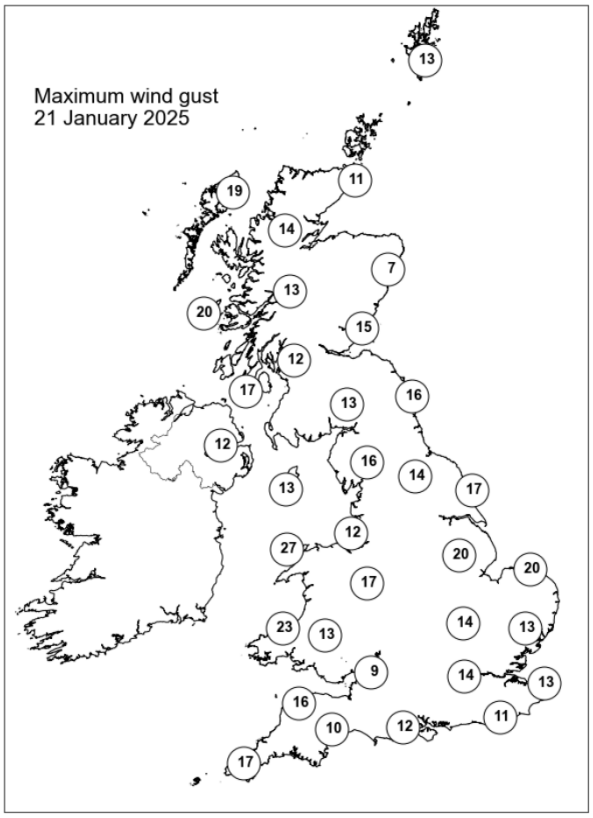

None of the selected stations observed a day of sleet or snow falling or non-zero snow depth at 0900 UTC.

Daily Weather Summary for Wednesday 22 January 2025

This day's summary created 29/01/2025 03:05

Summary of the UK Weather for Wednesday 22 January 2025

It was a cloudy start to Wednesday for most, particularly in southern parts of the country. In southern and central England, there were wetter conditions with a band of rain moving eastwards. Northern Ireland and Scotland both remained relatively dry although there were isolated showers in northern and western coastal parts of Scotland. It was however, a colder start for Scotland and Northern Ireland, with fog patches and frost in parts. The morning started cold in many places in the UK. In England and Wales it was overcast for the vast majority of locations with a cold front bringing spells of mostly light rain to eastern and southern England. In Scotland and Northern Ireland it was a mix of cloud, showers and occasionally some brighter skies in the morning. The winds were light and the weather conditions remained relatively unchanged heading into the afternoon in most places. However, sunny skies began to become increasingly widespread in the afternoon and the band of rain cleared southern England later in the day. By the evening, the cloud over England and Wales had also started to lift in many places.

Daily Extremes

Highest Maximum	**10.9°C** Scilly: St Marys Airport (Isles Of Scilly, 31mAMSL)
Lowest Maximum	**1.4°C** Fyvie Castle (Aberdeenshire, 55mAMSL)
Highest Minimum	**7.2°C** Scilly: St Marys Airport (Isles Of Scilly, 31mAMSL)
Lowest Minimum	**-6.5°C** Fyvie Castle (Aberdeenshire, 55mAMSL)
Lowest Grass Minimum	**-9.9°C** Tealing (Angus, 117mAMSL)
Most Rainfall	**11.2mm** Llithfaen S Wks (Gwynedd, 143mAMSL)
Most Sunshine	**4.2hr** Lerwick (Shetland, 82mAMSL)
Highest Gust	**23Kt 26mph** Berry Head (Devon, 58mAMSL)
Highest Gust (mountain)*	**19Kt 22mph** Bealach Na Ba No 2 (Ross & Cromarty, 773mAMSL)
Greatest Snow Depth at 0900 UTC	No non-zero values.

mAMSL refers to station elevation in metres above mean sea level.

*Mountain stations are above 500mAMSL.

Daily Weather Summary for Wednesday 22 January 2025

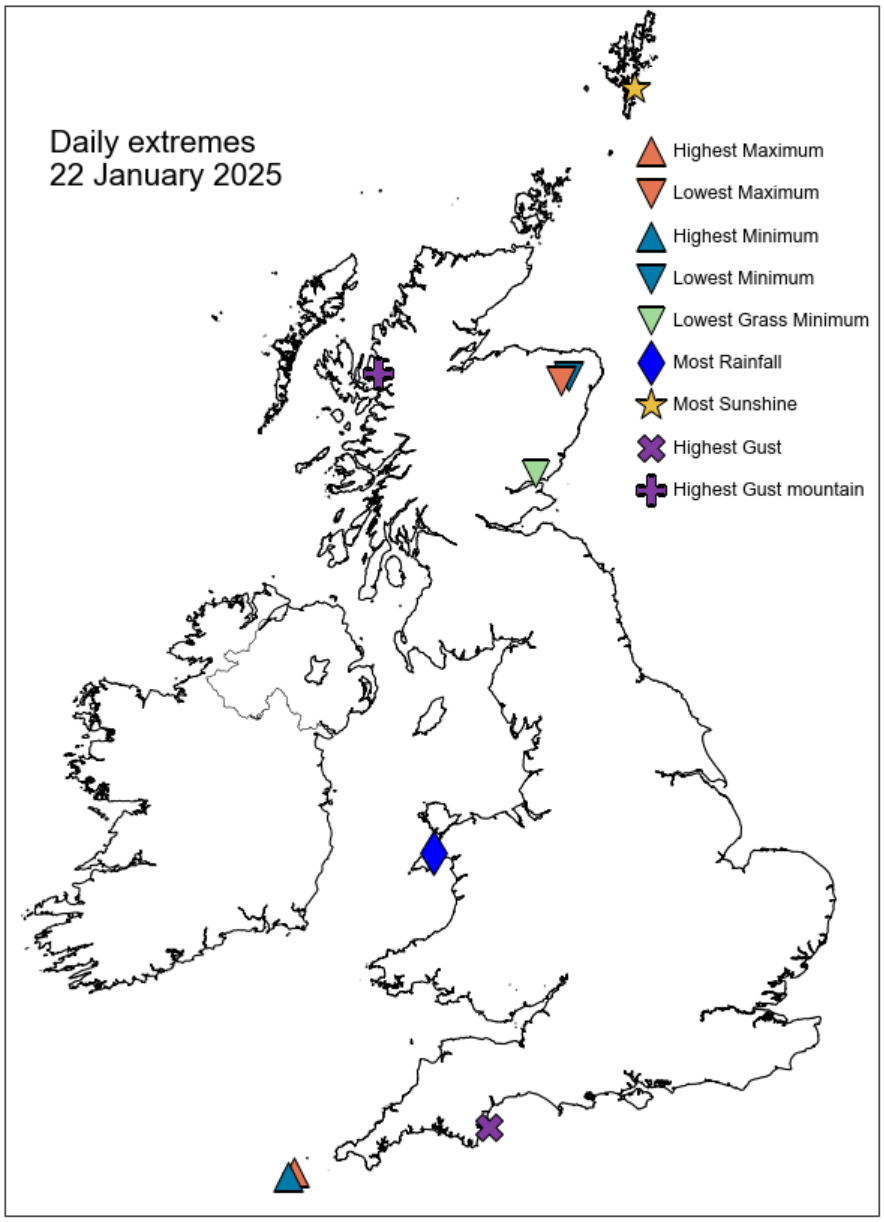

Daily Weather Summary for Wednesday 22 January 2025

North Atlantic and Europe analysis charts and satellite images at 0000 UTC

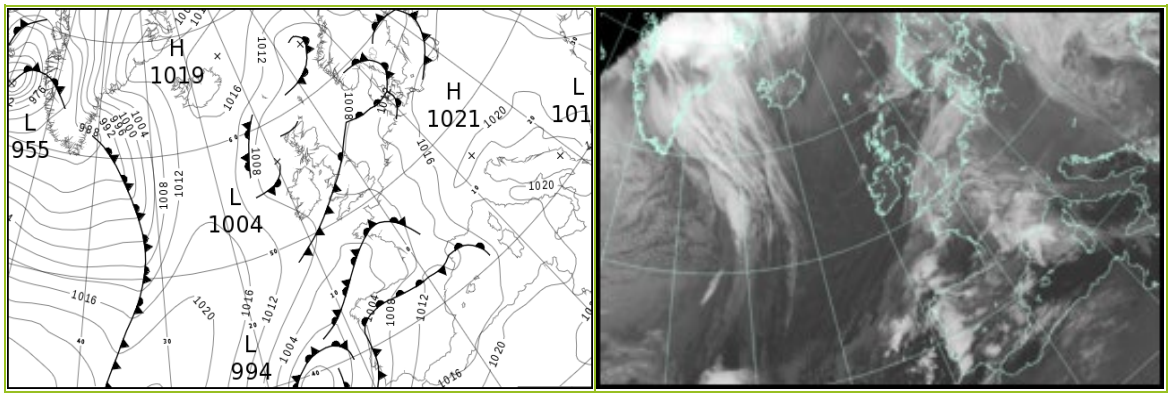

North Atlantic and Europe analysis charts and satellite images at 1200 UTC

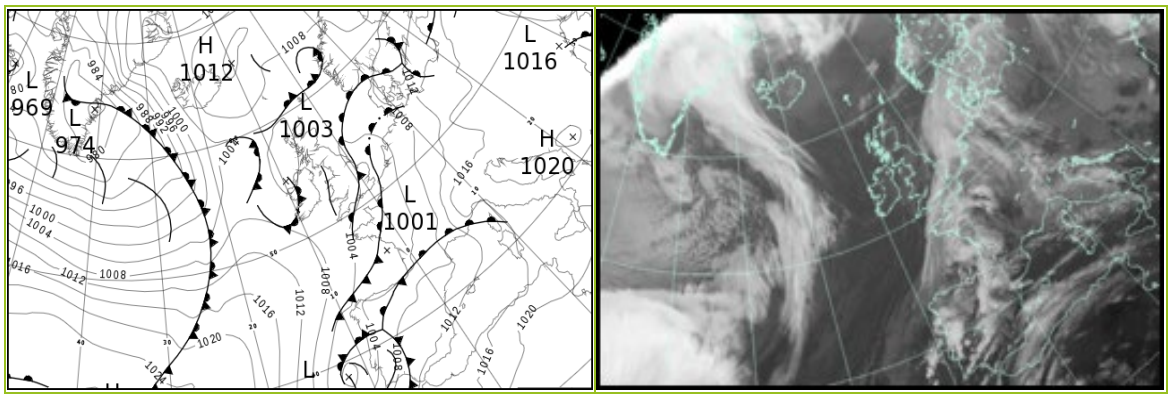

All satellite imagery copyright Met Office and EUMETSAT (European Organisation for the Exploitation of Meteorological Satellites). These show infra-red images from the geostationary MSG satellite. The rainfall rates are derived from both rain-radar and satellite data.

Daily Weather Summary for Wednesday 22 January 2025

UK satellite and rain-radar precipitation rates at (L) 0000 and (R) 1200 UTC

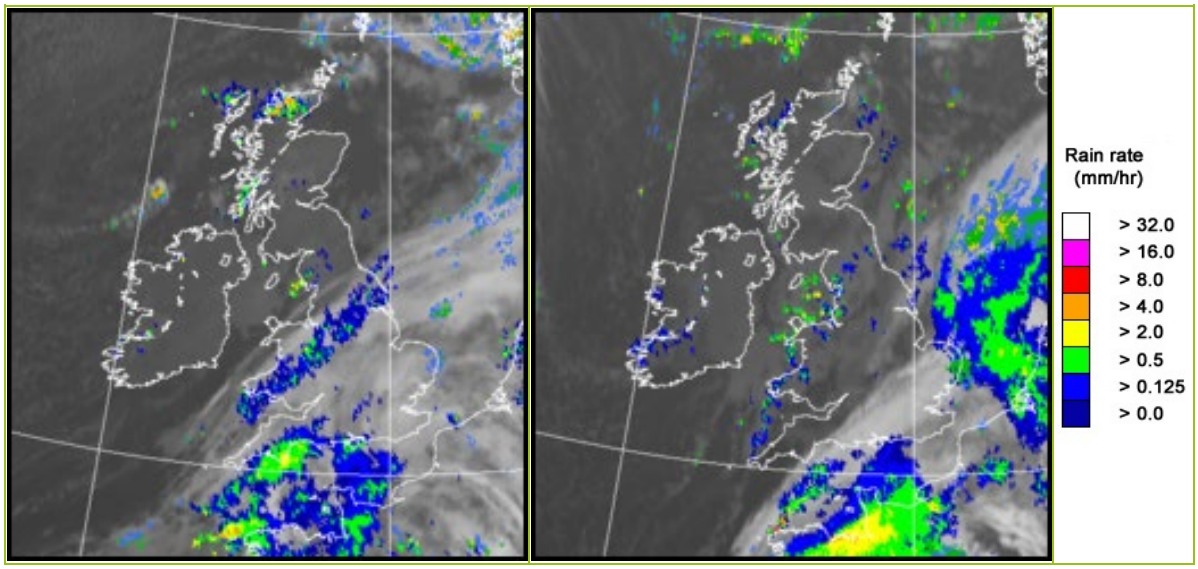

UK wind speed and direction at (L) 0000 and (R) 1200 UTC

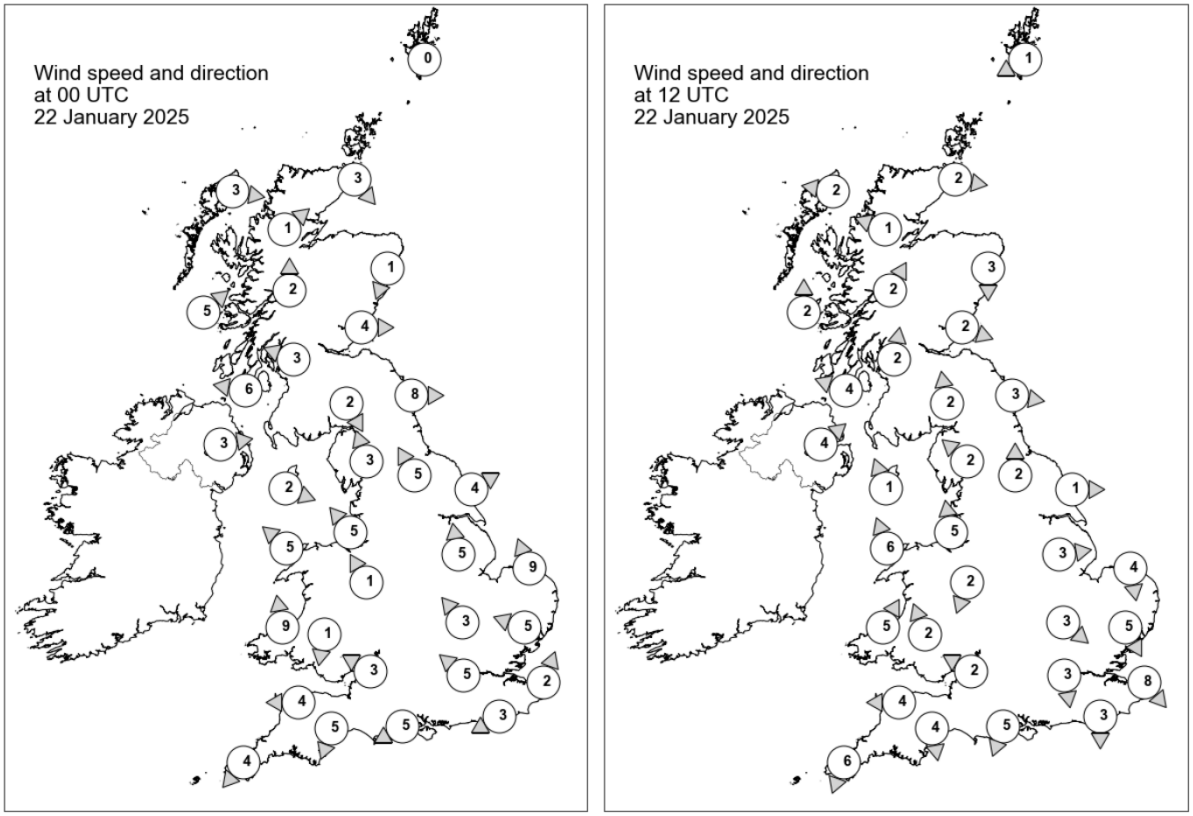

Daily Weather Summary for Wednesday 22 January 2025

Selected UK readings at (L) 0000 and (R) 1200 UTC

STATIONS		0000 UTC						1200 UTC					
NO	SITE	PRESS	WDIR	WSPD	CLOUD	TEMP	TDEW	PRESS	WDIR	WSPD	CLOUD	TEMP	TDEW
1	Lerwick	1006.0	-	0	8	5.2	4.3	1004.9	ENE	1	0	6.0	5.2
2	Wick	1005.8	NW	3	8	0.0	-0.3	1004.4	W	2	8	3.2	3.1
3	Stornoway	1005.0	W	3	8	3.7	3.5	1003.8	E	2	4	5.6	5.3
4	Loch Glascarnoch	1006.6	SW	1	7	-1.7	-2.4	1004.6	ESE	1	8	2.3	1.8
5	Aviemore	1006.4	-	-	8	1.9	1.1	1004.6	-	-	8	4.5	4.2
6	Dyce	1006.7	NNE	1	1	-3.6	-4.0	1004.6	N	3	8	0.4	0.1
7	Tulloch Bridge	1007.2	S	2	8	2.2	1.7	1005.3	SSW	2	8	3.7	1.3
8	Tiree	1005.3	SW	5	1	3.4	2.8	1003.9	S	2	6	5.4	4.9
9	Leuchars	1006.5	W	4	8	1.7	1.1	1004.5	WNW	2	0	2.0	1.5
10	Bishopton	1006.9	ESE	3	8	2.3	1.9	1005.0	S	2	8	2.0	1.9
11	Machrihanish	1006.3	E	6	5	1.5	0.8	1004.2	ESE	4	8	6.1	5.2
12	Boulmer	1007.1	W	8	5	3.2	2.0	1004.4	W	3	8	4.3	1.9
13	Eskdalemuir	1007.9	NNW	2	8	1.6	1.3	1005.3	S	2	8	0.9	0.6
14	Aldergrove	1006.6	W	3	8	5.6	5.5	1004.7	SW	4	8	5.4	3.0
15	Shap	1007.8	SSE	3	8	3.0	2.3	1004.4	SE	2	8	4.2	2.9
16	Leeming	1007.8	SSE	5	8	4.5	3.9	1004.6	S	2	8	2.4	2.1
17	Ronaldsway	1006.9	WNW	2	8	5.5	4.0	1004.2	SSE	1	8	7.6	5.0
18	Bridlington	1007.7	WSW	4	8	4.4	3.4	1003.5	W	1	8	4.6	4.0
19	Crosby	1007.7	SE	5	6	4.3	3.8	1004.7	S	5	8	4.2	4.1
20	Valley	1007.5	SE	5	0	4.2	4.1	1004.6	SSE	6	8	6.4	5.3
21	Waddington	1008.6	S	5	8	0.5	0.0	1004.0	W	3	8	4.4	2.5
22	Shawbury	1008.3	SSE	1	8	4.1	3.2	1004.9	NNE	2	8	3.9	3.8
23	Weybourne	1008.9	SSE	9	0	2.0	0.8	1003.3	N	4	8	4.6	4.3
24	Bedford	1008.8	SE	3	8	1.9	1.5	1004.1	NW	3	8	3.5	2.5
25	Aberporth	1007.9	S	9	8	3.8	3.4	1005.1	SSW	5	8	5.8	4.9
26	Sennybridge	1008.5	N	1	8	2.3	1.4	1005.0	SSE	2	8	4.3	3.8
27	Wattisham	1009.0	ESE	5	8	2.1	1.2	1003.3	NNW	5	8	2.9	2.6
28	Almondsbury	1008.3	ESE	3	8	3.4	2.7	1004.9	ESE	2	5	4.5	3.3
29	Heathrow	1008.8	SE	5	8	3.0	1.7	1004.1	N	3	8	4.2	2.4
30	Manston	1008.8	SSW	2	8	2.5	2.1	1003.2	NW	8	8	3.5	3.0
31	Chivenor	1007.7	E	4	8	3.1	2.0	1005.6	E	4	8	3.1	2.9
32	Exeter	1007.5	NNE	5	8	5.0	4.6	1004.9	N	4	8	4.3	2.8
33	Herstmonceux	1008.1	ENE	3	8	3.5	3.3	1003.1	N	3	8	4.6	4.3
34	Hurn	1007.9	ENE	5	8	4.2	3.7	1004.3	NNE	5	8	4.6	3.8
35	Camborne	1007.3	NE	4	8	4.5	3.1	1005.5	NNE	6	6	8.0	5.0

Daily Weather Summary for Wednesday 22 January 2025

Selected European readings at (L) 0000 and (R) 1200 UTC

STATIONS		0000 UTC						1200 UTC					
NO	SITE	PRESS	WDIR	WSPD	CLOUD	TEMP	TDEW	PRESS	WDIR	WSPD	CLOUD	TEMP	TDEW
1	Murmansk	1028.5	SSW	8	2	-22.5	-25.2	1017.3	SSW	4	8	-12.8	-14.6
2	Helsinki	1015.8	SE	14	8	-2.7	-3.8	1009.5	SSW	6	8	1.6	1.0
3	Stockholm	1010.0	SW	2	-	0.6	0.1	1009.0	SSW	4	-	2.9	2.0
4	Oslo	1008.8	-	0	-	-2.0	-2.5	1007.6	NE	2	5	-0.9	-3.9
5	Reykjavik	1015.7	E	9	4	-0.5	-2.0	1005.8	ESE	15	6	0.2	-2.3
6	Moscow	1033.6	SE	4	8	-6.7	-13.4	1027.4	SSE	8	8	-3.8	-13.9
7	Kiev	1023.1	SSE	4	8	-1.7	-2.0	1020.8	SE	4	9	1.1	0.7
8	Warsaw	1017.5	WSW	2	8	1.0	-0.6	1015.8	SE	2	3	4.6	-0.4
9	Berlin	1017.1	S	2	8	-2.4	-2.7	1012.3	ESE	4	8	1.7	-1.6
10	De Bilt	1011.3	SE	4	8	-1.2	-1.5	1003.6	SSE	6	8	2.6	1.0
11	Dublin	1007.4	WSW	4	7	5.8	4.2	1005.2	W	4	7	5.4	4.2
12	Cork	1008.4	WNW	4	7	5.4	3.5	1006.5	W	8	2	6.4	3.8
13	Sofia	1019.7	-	0	6	1.0	0.1	1018.3	NNE	2	6	7.2	2.5
14	Belgrade	1020.6	W	2	8	0.0	-0.2	1019.6	SSE	2	7	3.3	0.6
15	Budapest	-	-	-	-	-	-	-	-	-	-	-	-
16	Prague	1019.9	SSE	2	-	-2.2	-3.5	1016.8	S	4	8	-2.0	-3.3
17	Munich	1018.4	E	4	8	-3.3	-3.8	1012.3	N	4	8	1.5	-1.9
18	Strasbourg	1016.1	SW	4	9	-1.6	-1.6	1010.8	SSE	4	8	-0.2	-0.3
19	Paris	1009.2	-	0	8	1.5	1.4	1003.7	S	8	8	8.5	7.3
20	Jersey	1006.1	SE	10	8	5.5	5.0	1003.3	NNE	2	8	6.9	6.6
21	Milan	-	-	-	-	-	-	1017.5	E	4	8	7.0	5.9
22	Marseille	1014.4	ESE	12	8	11.4	9.5	1010.4	E	16	8	13.3	9.7
23	Bordeaux	1007.6	SSE	10	7	8.9	6.5	1003.8	S	10	8	12.9	8.8
24	Rome	1019.6	NE	2	0	5.3	5.2	1018.8	SE	7	8	11.9	10.4
25	Ajaccio	1018.0	NE	6	8	8.4	6.5	1015.4	NE	4	8	12.9	9.5
26	Barcelona	1012.1	NNE	2	-	10.0	7.7	1009.8	SW	14	1	15.2	11.4
27	Majorca	1014.3	-	0	6	12.3	11.8	1012.8	SW	7	6	17.8	13.1
28	Madrid	1012.0	SSE	6	6	9.0	7.2	1010.3	SSE	8	8	11.1	9.4
29	Lisbon	1005.6	W	3	-	13.0	13.0	1003.4	SW	13	-	-	-
30	Athens	1019.7	NNE	3	-	11.5	7.1	1018.2	NW	7	2	16.4	7.7
31	Malta	1020.8	SW	6	7	13.7	10.1	1019.8	SW	9	5	17.5	12.3
32	Gibraltar	1014.8	NE	9	3	14.5	12.9	1013.2	E	7	0	17.6	12.2

Daily Weather Summary for Wednesday 22 January 2025

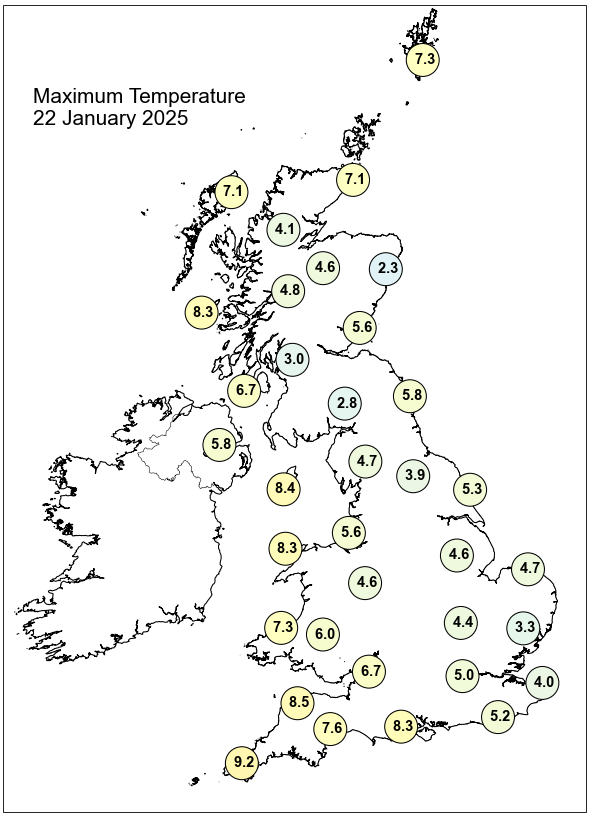

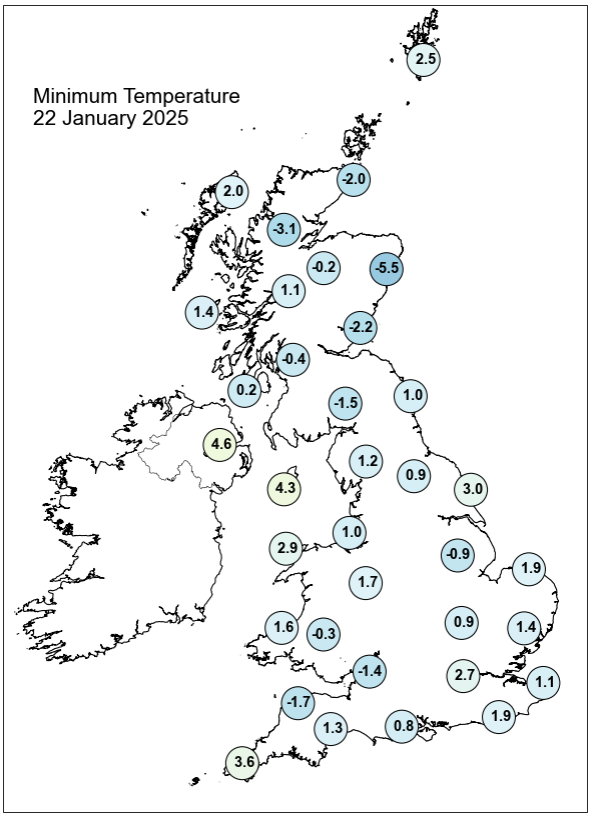

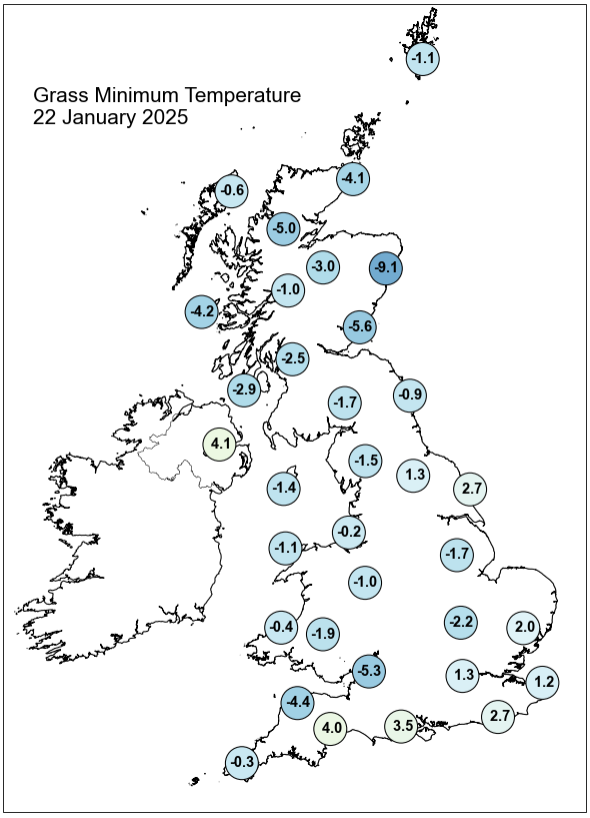

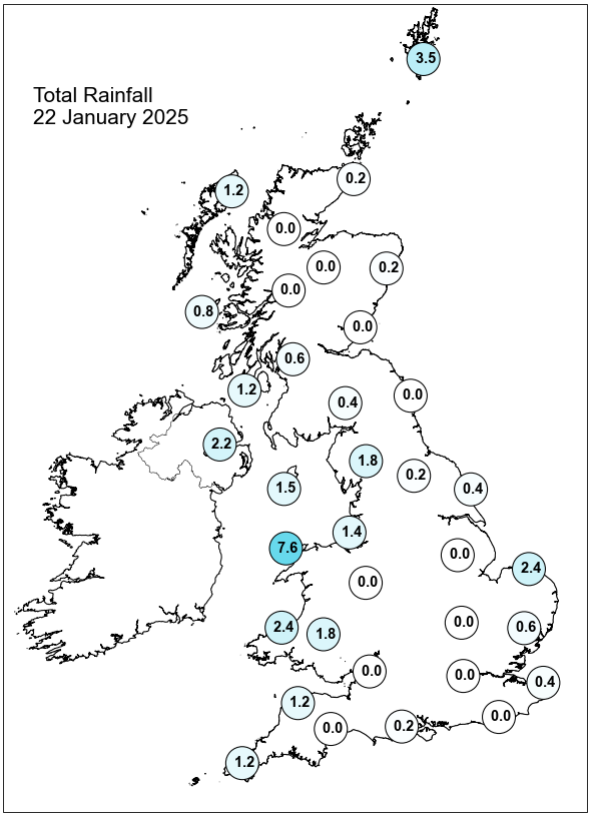

Daily Weather Summary for Wednesday 22 January 2025

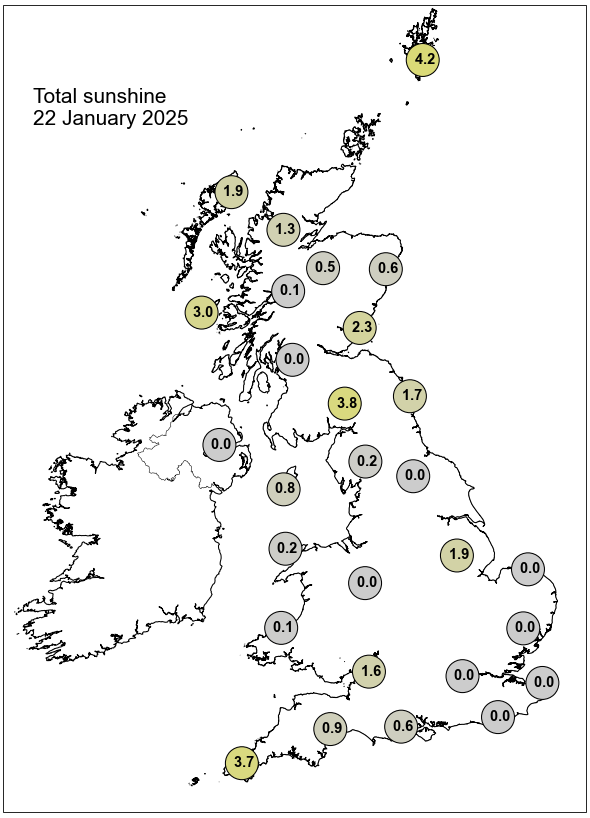

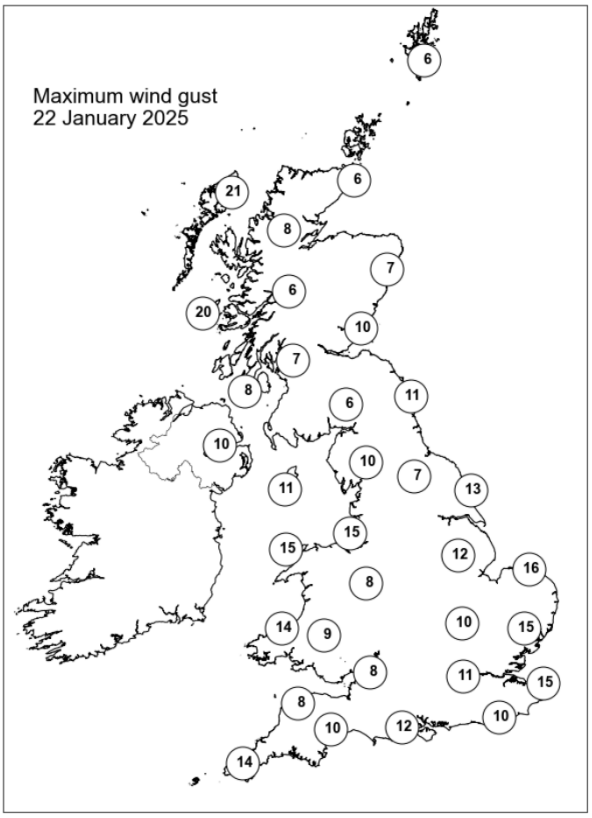

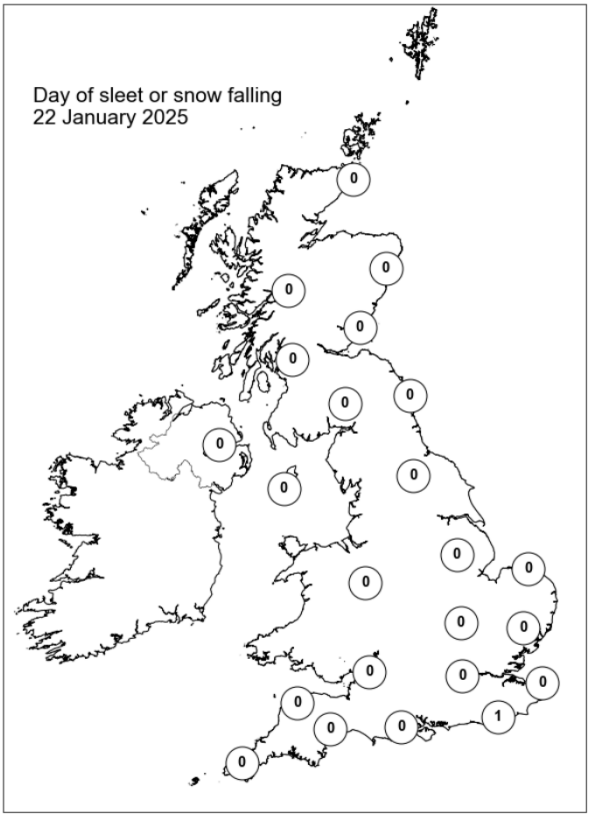

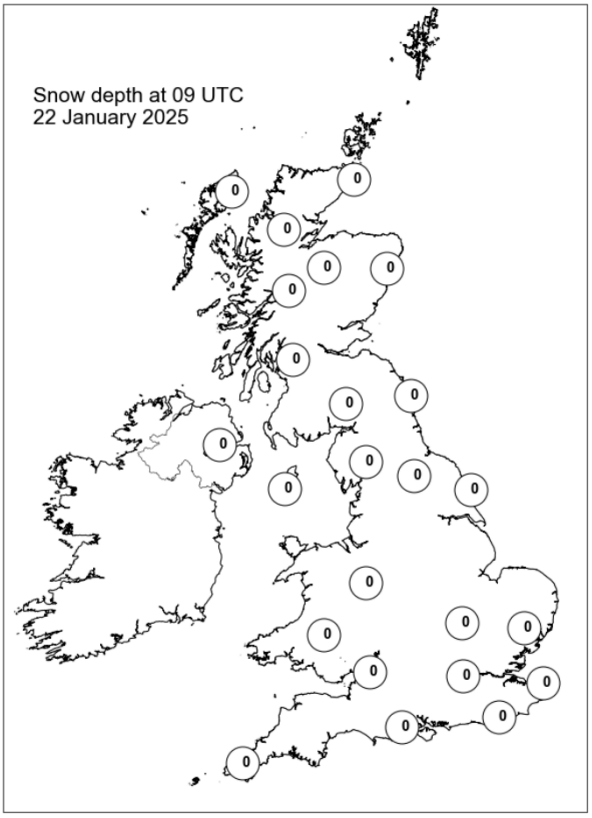

Daily Weather Summary for Thursday 23 January 2025

This day's summary created 30/01/2025 03:05

Summary of the UK Weather for Thursday 23 January 2025

In the early hours of Thursday morning it was relatively cloudy and dry for most, with localised showers in northern parts of England and parts of Wales. A front moved rapidly from the west towards the UK bringing unsettled weather in the morning, particularly strong wind and rain. It was a bright start to the day for many in the UK. Cloud with outbreaks of rain, which was heavy at times, and windier conditions moved into the west, spreading eastwards across the country. Following this there were sunny spells and showers, some heavy with some wintry and thundery conditions in isolated areas, across Northern Ireland, Wales and much of England. It turned windy ahead of the arrival of Storm owyn, with coastal gales for a time in the south and west. In the early evening, cloud and rain in Scotland cleared northeastwards. Temperatures were close to the average for most

Daily Extremes

Highest Maximum	**12.8°C** Bude (Cornwall, 15mAMSL)
Lowest Maximum	**3.3°C** Loch Glascarnoch (Ross & Cromarty, 269mAMSL)
Highest Minimum	**7.6°C** Scilly: St Marys Airport (Isles Of Scilly, 31mAMSL)
Lowest Minimum	**-7.0°C** Lyth No 2 (Caithness, 24mAMSL)
Lowest Grass Minimum	**-10.3°C** Balmoral (Aberdeenshire, 283mAMSL)
Most Rainfall	**71.0mm** White Barrow (Devon, 445mAMSL)
Most Sunshine	**4.1hr** Strathy East (Sutherland, 68mAMSL)
Highest Gust	**69Kt 79mph** Wight: Needles Old Battery (Isle Of Wight, 80mAMSL)
Highest Gust (mountain)*	**49Kt 56mph** Great Dun Fell No 2 (Cumbria, 847mAMSL)
Greatest Snow Depth at 0900 UTC	No non-zero values.

mAMSL refers to station elevation in metres above mean sea level.

*Mountain stations are above 500mAMSL.

Daily Weather Summary for Thursday 23 January 2025

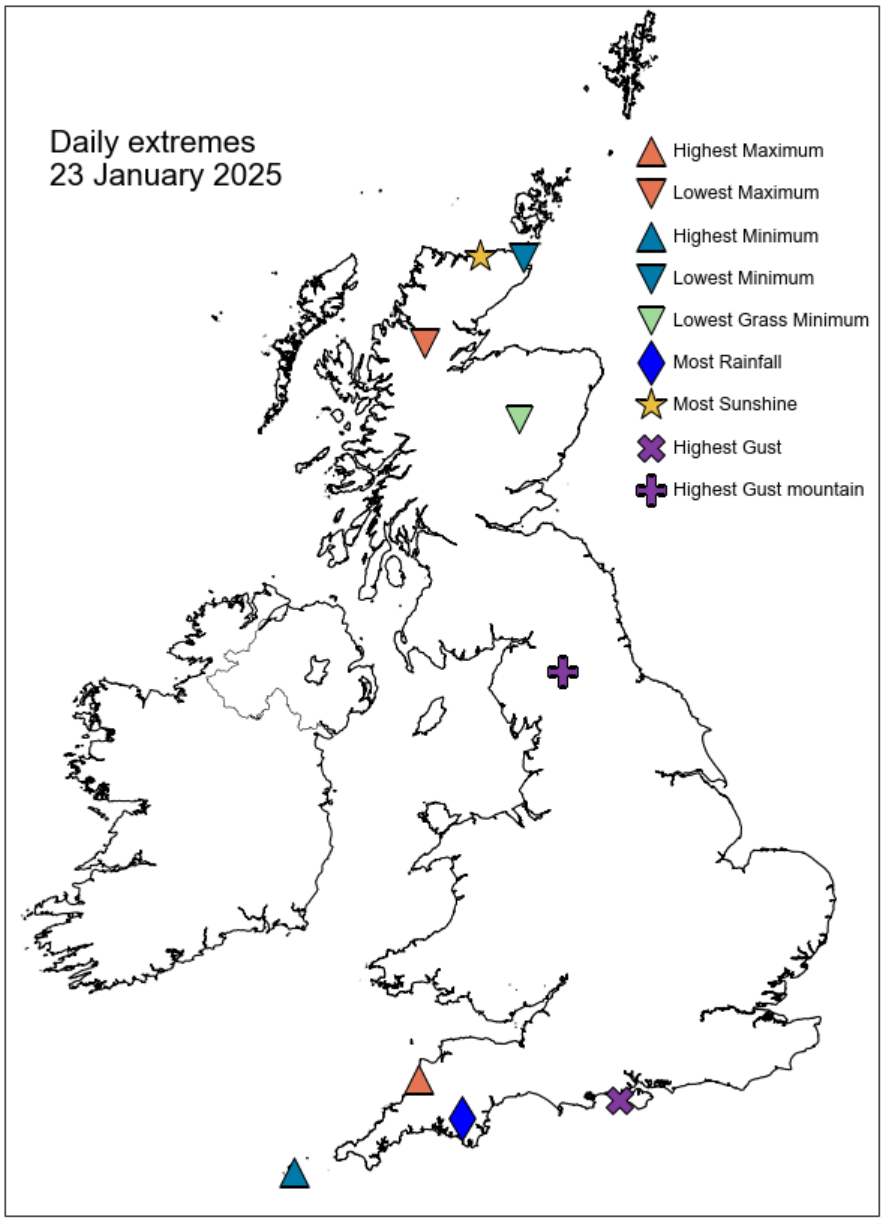

Daily Weather Summary for Thursday 23 January 2025

North Atlantic and Europe analysis charts and satellite images at 0000 UTC

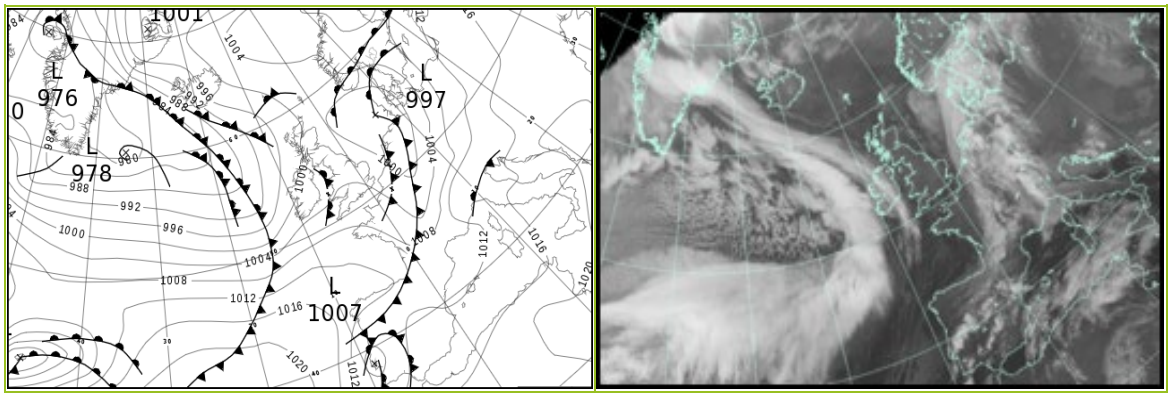

North Atlantic and Europe analysis charts and satellite images at 1200 UTC

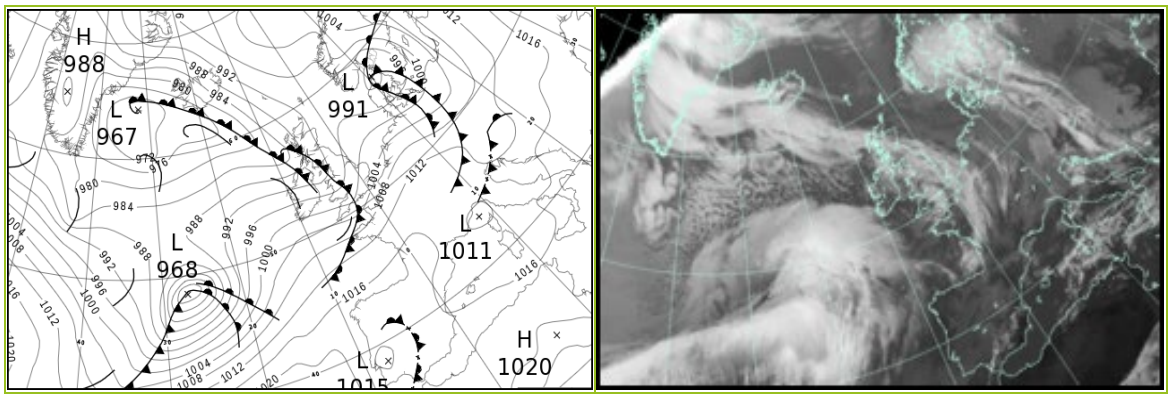

All satellite imagery copyright Met Office and EUMETSAT (European Organisation for the Exploitation of Meteorological Satellites). These show infra-red images from the geostationary MSG satellite. The rainfall rates are derived from both rain-radar and satellite data.

Daily Weather Summary for Thursday 23 January 2025

UK satellite and rain-radar precipitation rates at (L) 0000 and (R) 1200 UTC



UK wind speed and direction at (L) 0000 and (R) 1200 UTC

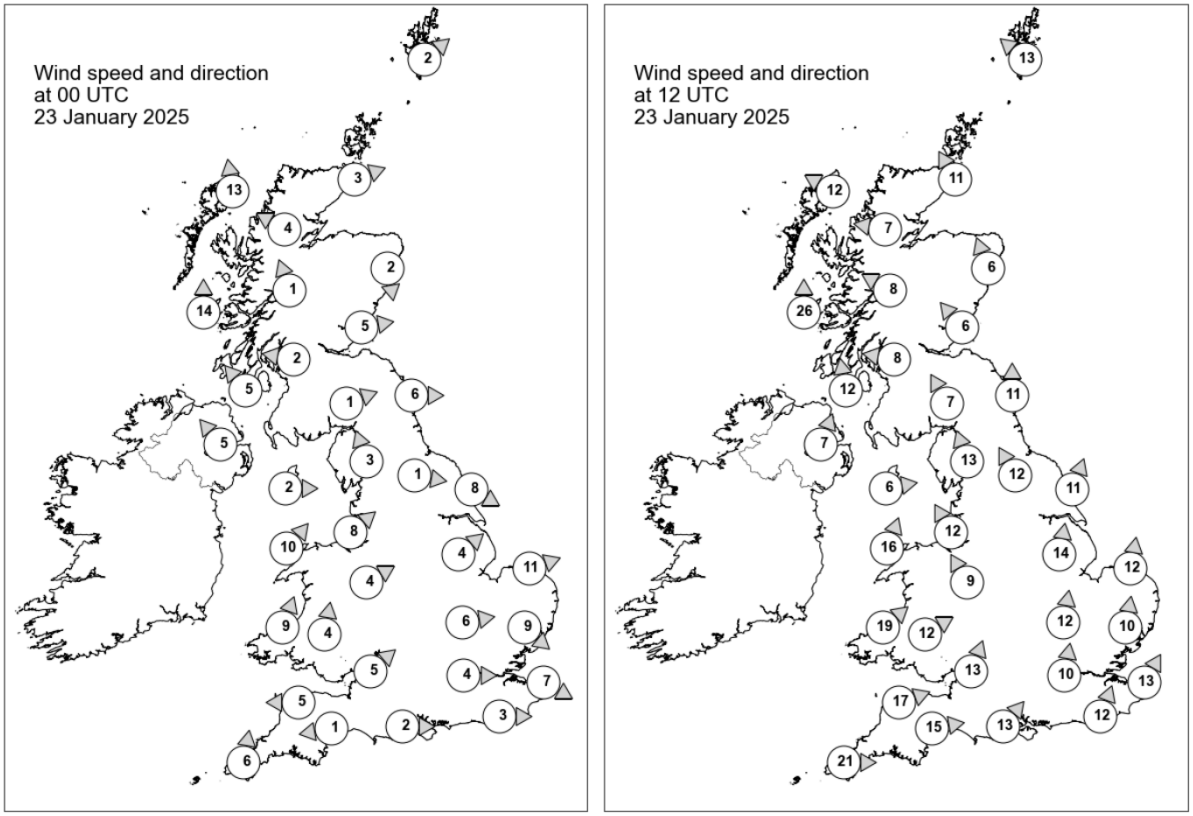

Daily Weather Summary for Thursday 23 January 2025

Selected UK readings at (L) 0000 and (R) 1200 UTC

STATIONS		0000 UTC						1200 UTC					
NO	SITE	PRESS	WDIR	WSPD	CLOUD	TEMP	TDEW	PRESS	WDIR	WSPD	CLOUD	TEMP	TDEW
1	Lerwick	1001.1	SW	2	8	4.3	3.3	993.4	SE	13	8	4.8	2.0
2	Wick	1000.2	WSW	3	0	-0.3	-0.5	991.1	SSE	11	8	3.9	0.7
3	Stornoway	998.0	S	13	8	6.1	4.5	987.0	ESE	12	8	5.1	1.6
4	Loch Glascarnoch	1000.3	ESE	4	8	0.6	0.0	989.9	E	7	7	1.4	-0.7
5	Aviemore	1001.0	-	-	2	-1.5	-2.2	990.7	-	-	1	-1.2	-1.9
6	Dyce	1000.8	N	2	8	0.2	-0.5	992.7	SSE	6	8	3.0	0.8
7	Tulloch Bridge	1001.2	SSE	1	8	1.2	0.6	990.0	ESE	8	8	3.3	0.4
8	Tiree	998.5	S	14	8	6.1	3.3	986.1	S	26	8	7.2	5.1
9	Leuchars	1000.7	W	5	6	2.3	0.8	992.1	SE	6	8	4.9	2.4
10	Bishopton	1001.1	E	2	8	2.5	2.1	990.0	E	8	8	4.2	3.7
11	Machrihanish	1000.1	SE	5	8	4.1	3.1	988.7	S	12	8	7.2	5.2
12	Boulmer	1001.1	W	6	8	1.5	-0.2	993.9	S	11	8	3.7	2.3
13	Eskdalemuir	1001.9	WSW	1	8	0.7	0.3	992.2	SSE	7	8	3.5	3.1
14	Aldergrove	1000.3	SE	5	8	3.6	3.2	989.8	SSW	7	8	6.4	5.2
15	Shap	1002.1	SSE	3	8	1.4	0.5	992.8	SSE	13	8	4.0	3.0
16	Leeming	1001.8	W	1	8	2.6	2.0	994.8	SSE	12	8	3.5	2.2
17	Ronaldsway	1001.4	W	2	8	5.7	3.6	990.1	W	6	8	6.6	5.5
18	Bridlington	1001.2	WNW	8	0	1.7	0.7	996.4	SSW	11	8	4.5	3.0
19	Crosby	1002.7	SW	8	8	5.1	3.8	993.5	SSE	12	8	5.2	4.3
20	Valley	1002.2	SW	10	8	6.5	4.0	992.5	SSW	16	4	7.7	5.2
21	Waddington	1002.3	SW	4	8	3.4	2.4	997.7	S	14	8	5.2	4.1
22	Shawbury	1003.6	WSW	4	8	1.8	1.6	993.8	SSE	9	8	6.2	5.2
23	Weybourne	1001.7	WSW	11	8	2.3	2.1	1000.0	S	12	8	4.8	3.6
24	Bedford	1003.3	W	6	8	2.2	1.5	999.4	S	12	8	5.9	5.2
25	Aberporth	1003.8	SSW	9	8	4.2	2.3	995.9	SW	19	8	8.0	7.6
26	Sennybridge	1004.8	S	4	5	1.4	1.2	997.0	WSW	12	8	4.4	3.5
27	Wattisham	1002.8	NW	9	8	2.2	1.5	1001.6	S	10	5	4.9	3.7
28	Almondsbury	1004.8	SW	5	0	1.8	1.0	999.3	SSW	13	8	5.3	4.2
29	Heathrow	1004.1	W	4	0	1.3	0.5	1001.3	S	10	8	7.1	6.0
30	Manston	1003.4	WNW	7	4	2.2	1.1	1003.8	SSW	13	8	7.7	5.8
31	Chivenor	1005.1	E	5	6	2.1	1.8	999.5	WSW	17	8	8.7	7.1
32	Exeter	1005.8	E	1	8	1.2	1.0	1000.5	W	15	8	7.8	5.3
33	Herstmonceux	1004.0	W	3	0	0.6	-0.4	1003.8	SSW	12	8	8.1	6.5
34	Hurn	1005.6	W	2	8	-0.9	-1.0	1000.6	SW	13	8	8.9	8.0
35	Camborne	1006.6	S	6	7	5.3	3.3	1003.2	W	21	4	9.5	3.5

Daily Weather Summary for Thursday 23 January 2025

Selected European readings at (L) 0000 and (R) 1200 UTC

STATIONS		0000 UTC						1200 UTC					
NO	SITE	PRESS	WDIR	WSPD	CLOUD	TEMP	TDEW	PRESS	WDIR	WSPD	CLOUD	TEMP	TDEW
1	Murmansk	1006.4	SW	6	7	-15.2	-17.2	1002.3	S	10	7	-16.7	-18.8
2	Helsinki	1008.9	SW	2	9	1.6	1.4	1009.3	SSW	8	8	1.9	1.4
3	Stockholm	-	S	4	-	-	-	1003.2	SE	14	-	3.1	1.9
4	Oslo	1006.2	NE	6	-	-3.8	-5.3	994.8	NNE	16	9	-1.3	-2.4
5	Reykjavik	989.7	ENE	15	1	1.0	-4.0	975.3	E	14	7	3.2	-0.8
6	Moscow	1023.8	S	2	8	-2.3	-11.6	1021.2	SSE	2	8	-2.5	-8.4
7	Kiev	1019.1	SSE	2	9	0.3	0.0	1017.8	ESE	2	9	0.4	0.2
8	Warsaw	1014.2	SE	6	9	-1.4	-1.7	1008.1	SE	6	7	1.6	1.2
9	Berlin	1005.4	SSE	8	8	0.5	-1.9	1002.4	WSW	8	7	3.1	2.4
10	De Bilt	998.9	W	2	8	4.0	3.6	1005.7	SW	8	8	6.2	3.9
11	Dublin	1001.6	SW	4	7	5.2	4.5	992.7	W	16	7	5.9	4.1
12	Cork	1003.6	SSW	4	7	3.5	3.1	999.1	WSW	14	1	6.7	1.9
13	Sofia	1020.5	W	2	6	2.6	1.6	1017.9	ESE	2	6	7.4	3.3
14	Belgrade	1017.3	S	2	6	4.6	2.7	1013.8	SE	2	7	12.3	4.8
15	Budapest	-	-	-	-	-	-	-	-	-	-	-	-
16	Prague	1011.4	SSE	6	-	-2.1	-4.3	1008.3	SW	6	8	1.7	-1.0
17	Munich	1007.6	E	4	5	1.2	-1.1	1012.4	W	12	7	6.0	2.3
18	Strasbourg	1003.8	WNW	2	8	0.2	0.2	1013.8	WSW	6	8	7.8	1.2
19	Paris	1003.9	NNW	10	8	5.5	4.5	1012.7	SSW	14	7	6.3	4.0
20	Jersey	1007.3	NNW	7	0	4.0	2.5	1006.4	SSW	20	8	8.3	6.7
21	Milan	1015.1	NE	2	8	6.3	6.2	1012.8	W	2	7	8.7	6.3
22	Marseille	1009.8	ENE	10	7	12.0	8.8	1013.3	W	4	8	13.9	9.9
23	Bordeaux	1009.7	NW	8	8	9.9	9.1	1017.5	S	8	-	11.1	7.0
24	Rome	1017.0	ESE	10	4	12.2	9.3	1015.0	SSE	16	5	16.0	11.1
25	Ajaccio	1014.3	NE	6	-	8.6	6.4	1014.3	WSW	4	7	17.9	11.9
26	Barcelona	1010.7	-	0	3	11.7	9.7	1014.9	E	10	6	16.1	12.3
27	Majorca	1012.9	E	5	5	7.9	7.0	1015.2	WSW	17	4	19.0	12.0
28	Madrid	1013.1	SSW	4	4	9.2	9.2	1017.4	SE	1	7	12.3	11.7
29	Lisbon	1006.7	WNW	5	-	13.6	13.6	1016.8	N	7	-	16.7	12.9
30	Athens	1020.1	N	1	-	10.8	5.9	1020.2	WSW	3	2	16.4	4.4
31	Malta	1019.8	SW	9	3	15.1	12.7	1018.2	SSW	16	6	18.2	12.5
32	Gibraltar	1014.3	SSW	4	0	17.6	10.1	1018.9	SW	9	0	20.1	10.5

Daily Weather Summary for Thursday 23 January 2025

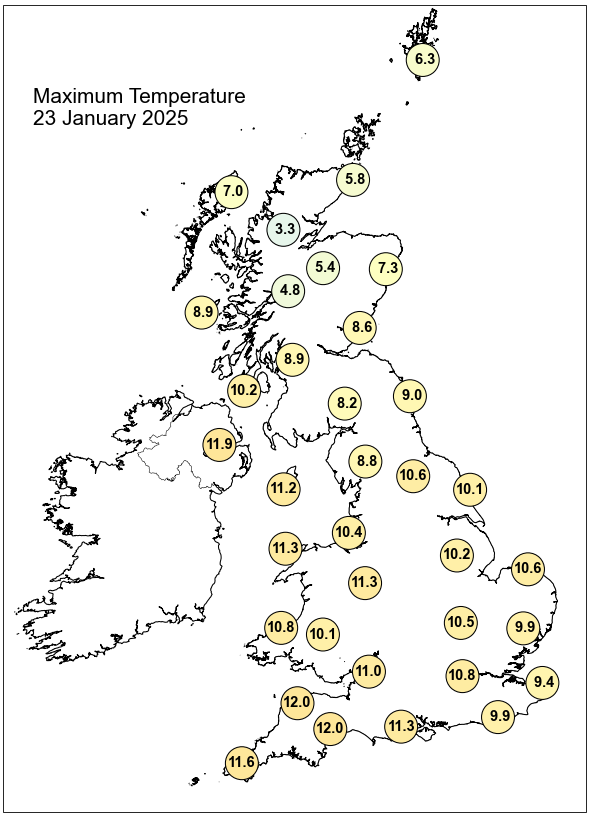

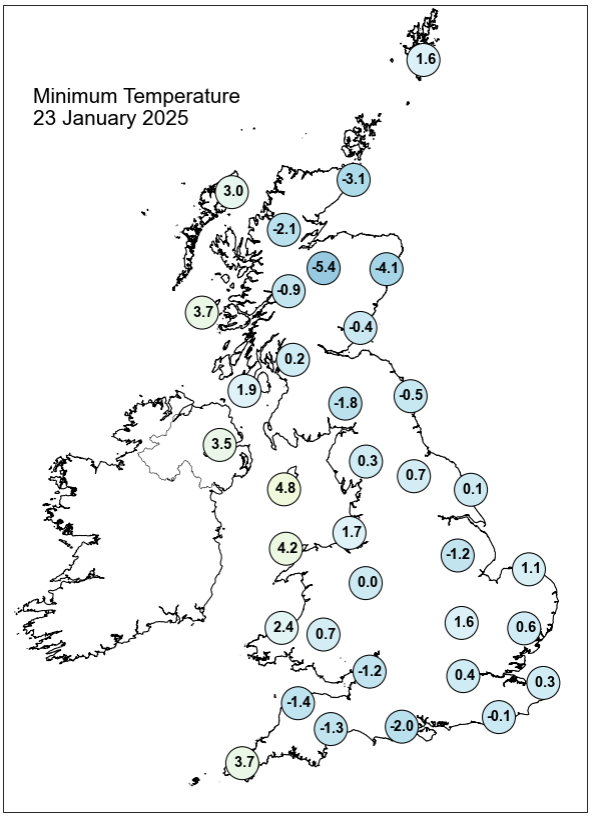

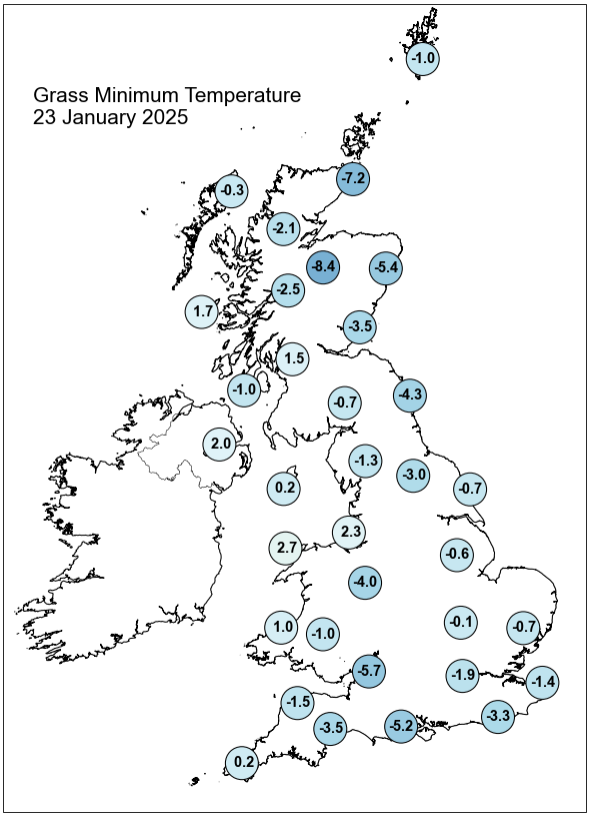

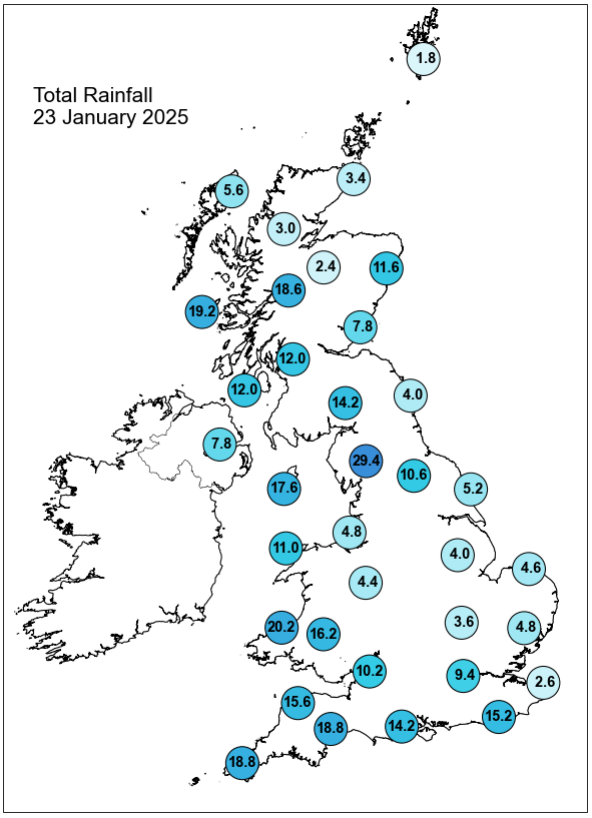

Daily Weather Summary for Thursday 23 January 2025

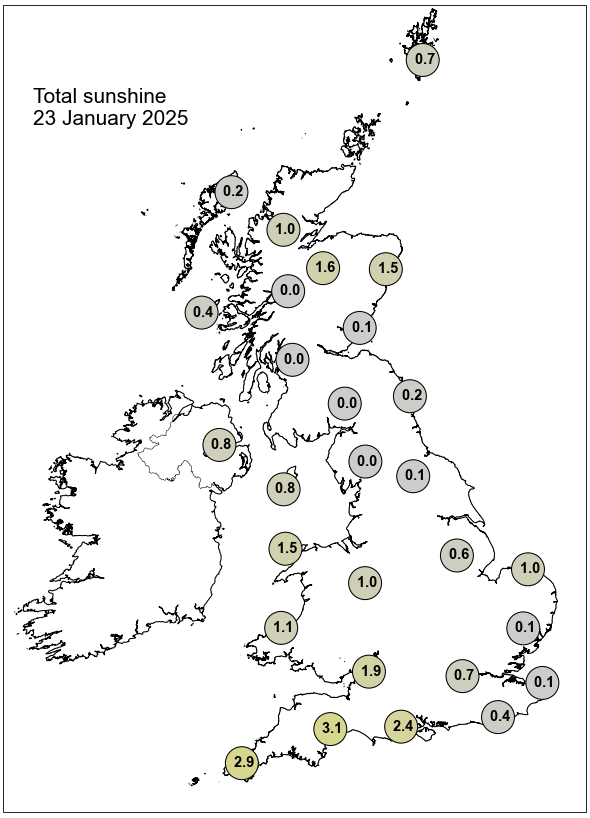

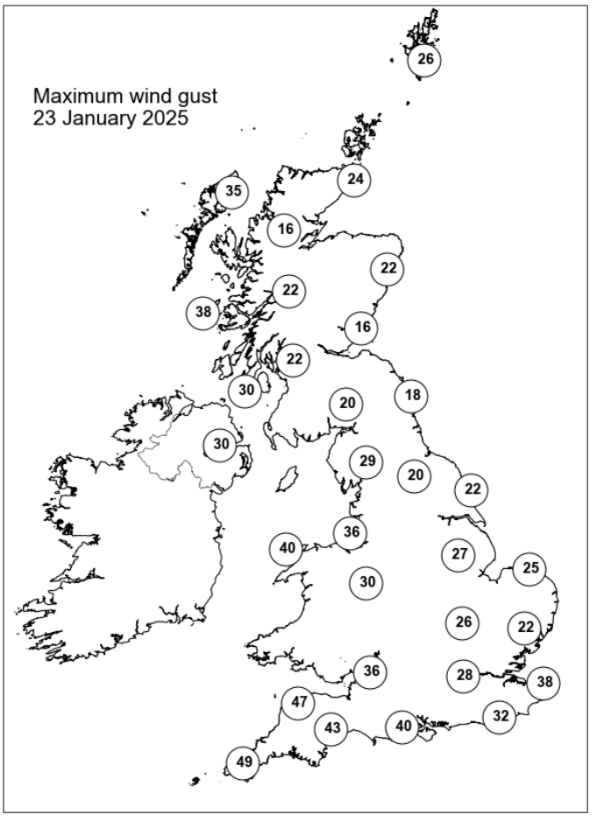

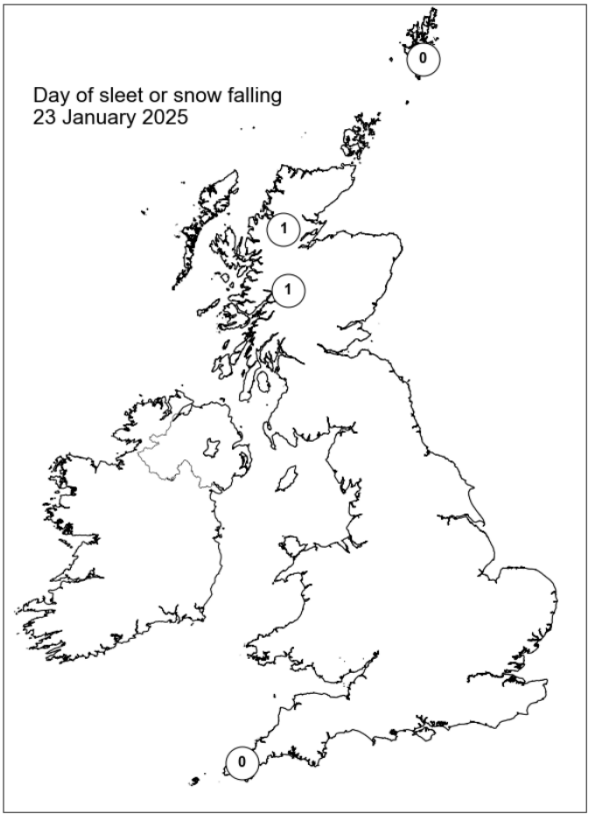

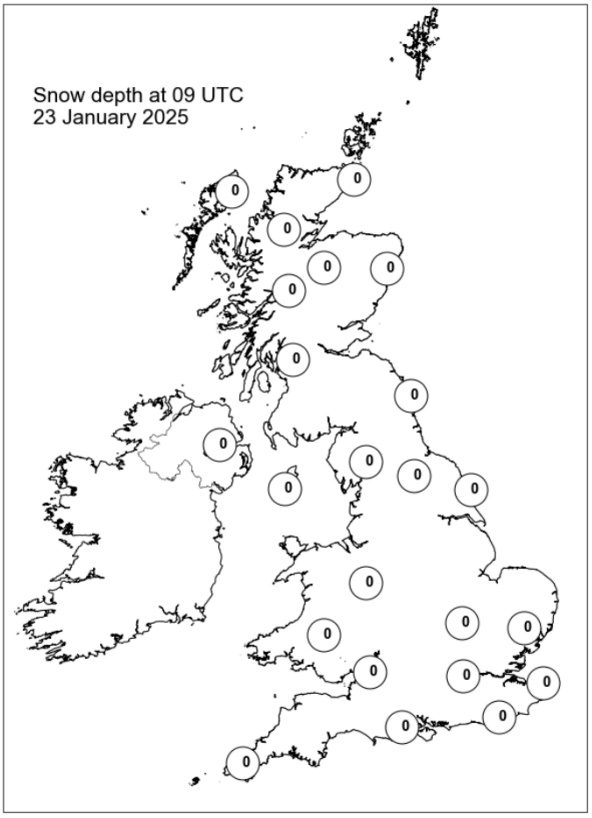

Daily Weather Summary for Friday 24 January 2025

This day's summary created 31/01/2025 03:05

Summary of the UK Weather for Friday 24 January 2025

At the beginning of Friday Storm Eowyn reached the UK. Northern Ireland was first to experience the severe wet and windy weather of the storm and this then moved eastwards and reached the eastern coast of the UK by dawn. The precipitation extended over the whole UK, with it falling as snow in northern Scotland but as rain elsewhere. The strong winds were fastest in the west of the UK. In Scotland it was rather chilly but in southern England it was quite mild. Storm Eowyn continued to bring heavy rain, hill snow and strong winds across the UK on Friday, with Northern Ireland and southern and central parts of Scotland seeing the strongest winds though parts of Northern England and north Wales also had fast winds, but they were not as strong as those in Scotland. Calmer and brighter conditions followed from the south, but with further showery rain moving into the far southwest and Wales later in the afternoon. Temperatures were close to the seasonal average.

Daily Extremes

Highest Maximum	**12.0°C** Westonzoyland (Somerset, 3mAMSL)
Lowest Maximum	**4.5°C** Killylane (Antrim, 250mAMSL)
Highest Minimum	**8.7°C** Scilly: St Marys Airport (Isles Of Scilly, 31mAMSL)
Lowest Minimum	**-5.5°C** Aboyne No 2 (Aberdeenshire, 140mAMSL)
Lowest Grass Minimum	**-7.1°C** Lyth No 2 (Caithness, 24mAMSL)
Most Rainfall	**75.8mm** Kinlochewe (Ross & Cromarty, 25mAMSL)
Most Sunshine	**7.3hr** Cawood (North Yorkshire, 6mAMSL)
Highest Gust	**87Kt 100mph** Drumalbin (Lanarkshire, 245mAMSL)
Highest Gust (mountain)*	**117Kt 135mph** Cairnwell (Aberdeenshire, 928mAMSL)
Greatest Snow Depth at 0900 UTC	No non-zero values.

mAMSL refers to station elevation in metres above mean sea level.

*Mountain stations are above 500mAMSL.

Daily Weather Summary for Friday 24 January 2025

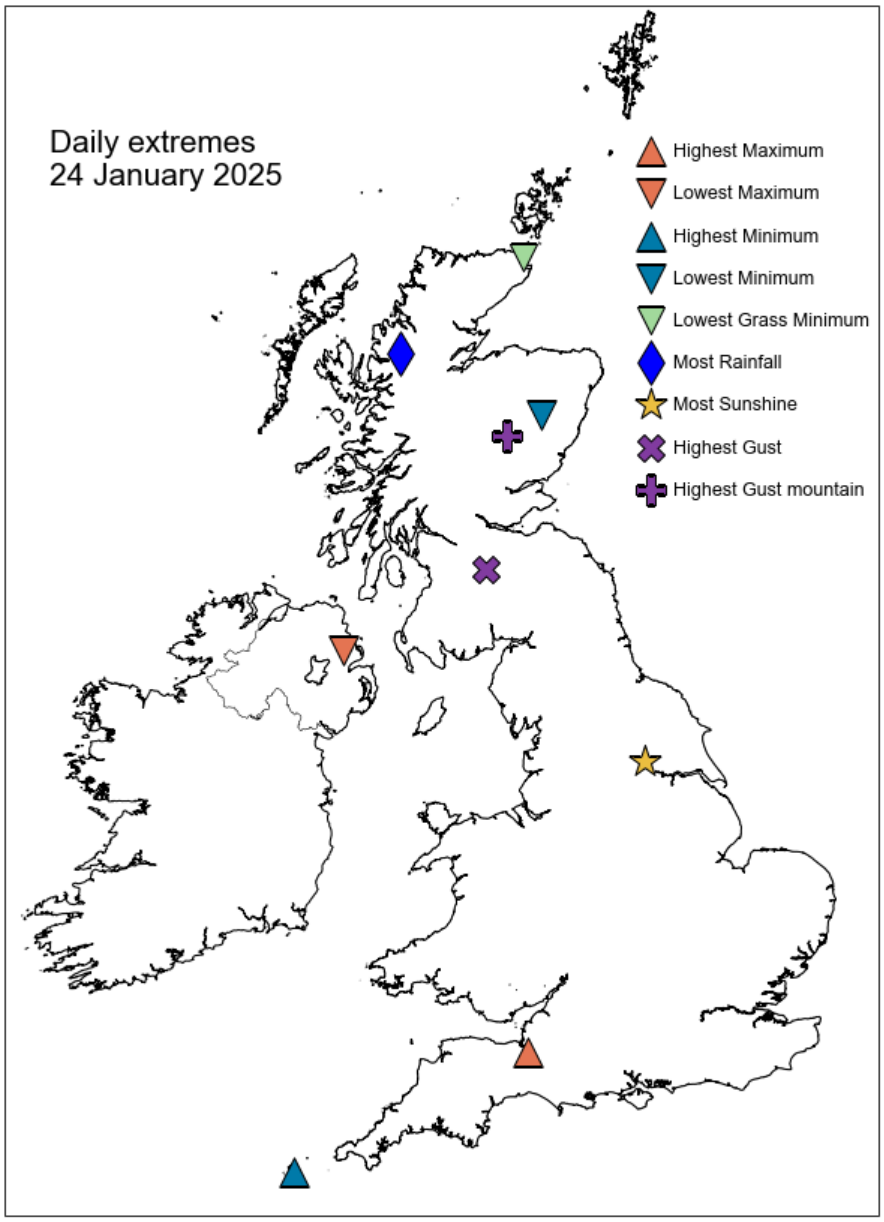

Daily Weather Summary for Friday 24 January 2025

North Atlantic and Europe analysis charts and satellite images at 0000 UTC

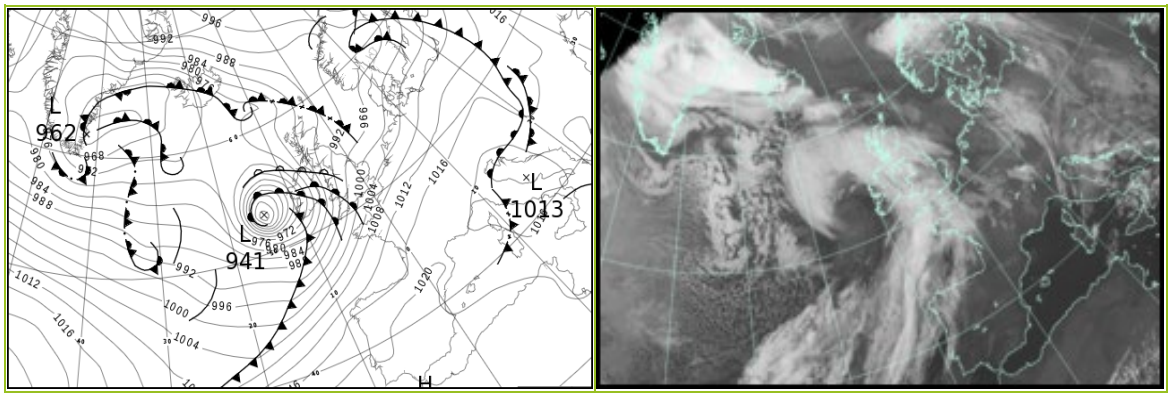

North Atlantic and Europe analysis charts and satellite images at 1200 UTC

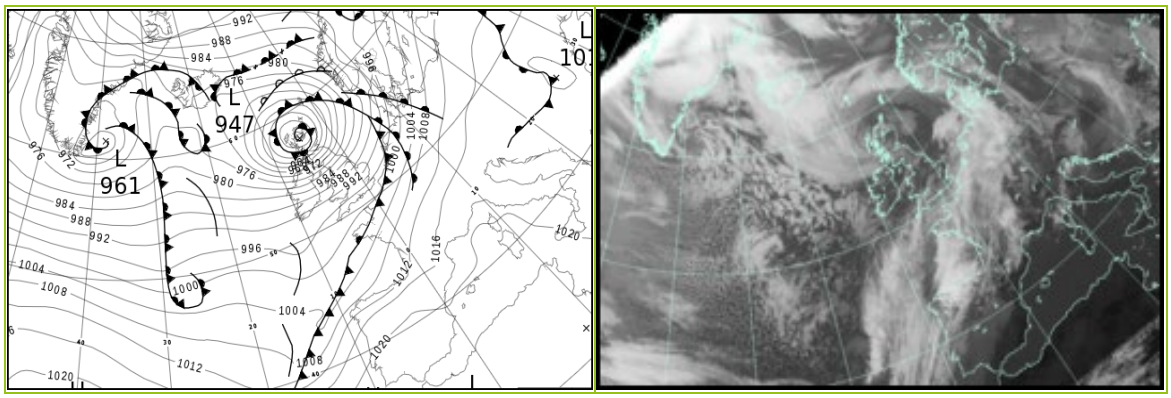

All satellite imagery copyright Met Office and EUMETSAT (European Organisation for the Exploitation of Meteorological Satellites). These show infra-red images from the geostationary MSG satellite. The rainfall rates are derived from both rain-radar and satellite data.

Daily Weather Summary for Friday 24 January 2025

UK satellite and rain-radar precipitation rates at (L) 0000 and (R) 1200 UTC



UK wind speed and direction at (L) 0000 and (R) 1200 UTC

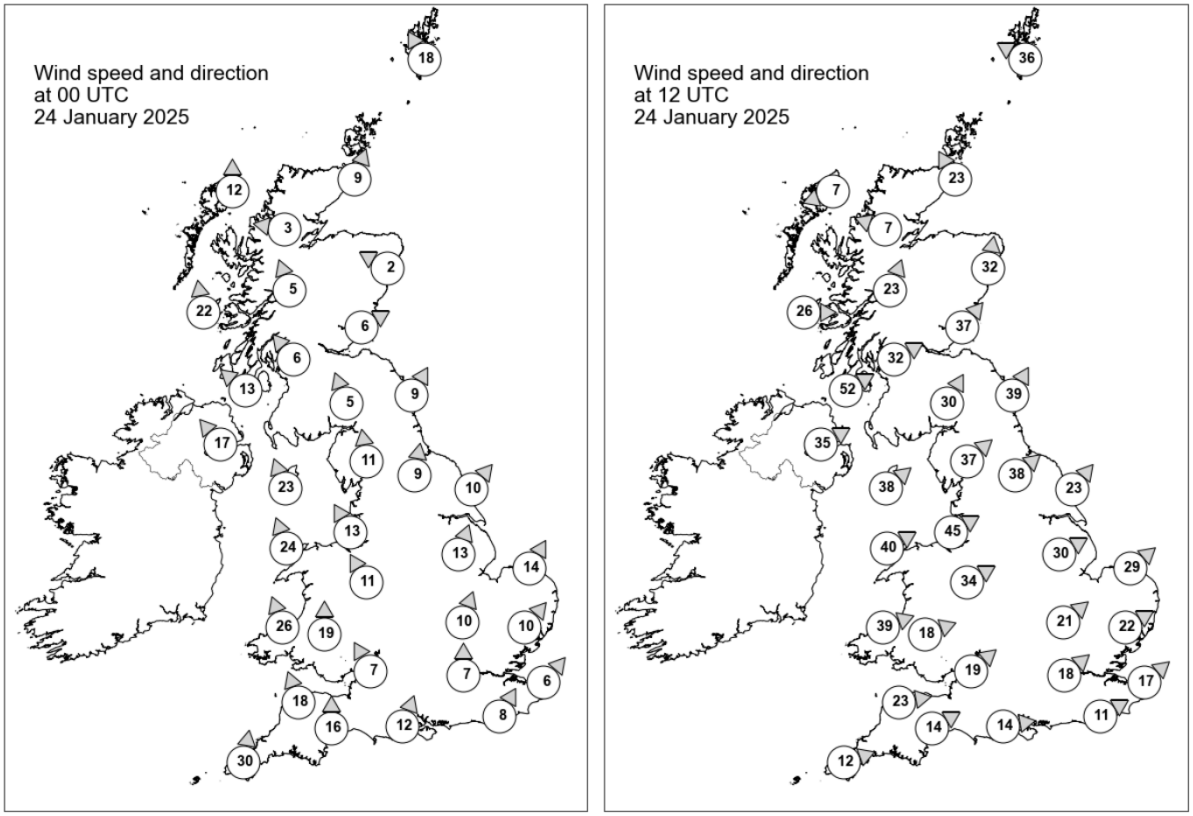

Daily Weather Summary for Friday 24 January 2025

Selected UK readings at (L) 0000 and (R) 1200 UTC

STATIONS		0000 UTC						1200 UTC					
NO	SITE	PRESS	WDIR	WSPD	CLOUD	TEMP	TDEW	PRESS	WDIR	WSPD	CLOUD	TEMP	TDEW
1	Lerwick	987.1	SSE	18	8	5.1	3.3	963.0	ESE	36	8	5.1	3.9
2	Wick	985.6	SSW	9	0	3.6	1.8	951.4	SSE	23	8	6.8	3.5
3	Stornoway	982.1	S	12	8	5.0	2.6	949.5	ENE	7	8	6.8	3.4
4	Loch Glascarnoch	984.9	E	3	3	0.5	-1.0	948.0	ESE	7	8	2.5	1.2
5	Aviemore	986.2	-	-	8	1.9	-0.6	949.6	-	-	8	6.2	3.2
6	Dyce	987.9	ESE	2	8	1.7	0.4	954.7	S	32	8	6.0	3.4
7	Tulloch Bridge	986.5	SSE	5	8	2.6	0.7	952.3	SSW	23	8	6.5	3.9
8	Tiree	980.9	S	22	8	5.8	2.1	-	W	26	8	7.9	6.3
9	Leuchars	988.6	WSW	6	8	3.4	1.8	958.2	SW	37	8	6.3	4.0
10	Bishopton	986.5	SE	6	8	2.7	1.7	959.9	WSW	32	8	6.1	4.4
11	Machrihanish	983.5	SE	13	8	5.9	2.7	-	WSW	52	8	7.0	4.5
12	Boulmer	991.4	SSW	9	8	4.0	2.8	968.9	SSW	39	8	8.4	1.4
13	Eskdalemuir	989.8	SSE	5	8	2.6	2.1	969.6	SSW	30	8	4.2	2.6
14	Aldergrove	-	SE	17	8	4.2	2.6	-	WSW	35	8	6.5	1.7
15	Shap	991.4	S	11	8	3.5	1.9	978.0	SW	37	8	5.3	0.9
16	Leeming	993.9	S	9	6	4.9	2.1	979.7	SW	38	8	8.1	-0.7
17	Ronaldsway	987.4	SSE	23	8	6.2	4.6	978.8	SW	38	8	8.2	1.5
18	Bridlington	995.1	SW	10	1	4.3	2.5	982.5	SW	23	8	9.5	-1.6
19	Crosby	991.8	SSE	13	8	6.1	2.2	984.4	WSW	45	8	8.1	-0.3
20	Valley	-	SSE	24	8	6.8	4.8	986.0	WSW	40	8	8.5	0.8
21	Waddington	997.8	SSW	13	7	4.5	1.3	987.1	WSW	30	8	9.5	-2.8
22	Shawbury	994.1	SSE	11	8	5.4	2.1	988.2	WSW	34	8	8.6	-1.4
23	Weybourne	999.6	SSW	14	2	4.4	2.1	988.9	SW	29	1	10.3	1.6
24	Bedford	999.4	SSW	10	0	4.4	2.0	991.4	SW	21	8	9.4	0.0
25	Aberporth	-	SSE	26	8	6.4	6.4	991.6	WSW	39	8	8.5	-1.7
26	Sennybridge	992.7	S	19	8	4.8	3.6	992.7	WSW	18	8	6.5	-1.1
27	Wattisham	1001.5	SW	10	7	4.5	1.9	992.7	WSW	22	0	9.7	2.3
28	Almondsbury	996.6	SSE	7	8	7.2	4.5	994.4	SW	19	0	9.2	2.2
29	Heathrow	1001.2	S	7	8	6.1	3.5	995.3	SW	18	8	10.6	2.9
30	Manston	1003.5	SW	6	7	4.6	2.0	996.2	SW	17	8	10.8	6.7
31	Chivenor	993.4	SSE	18	8	10.1	8.9	996.5	W	23	6	10.0	2.4
32	Exeter	996.2	S	16	8	10.1	9.5	997.4	WSW	14	8	10.3	2.9
33	Herstmonceux	1003.3	SSW	8	8	8.4	6.7	997.3	WSW	11	8	10.2	5.4
34	Hurn	999.8	SSW	12	8	9.6	7.0	997.7	W	14	8	10.7	4.0
35	Camborne	992.2	S	30	8	10.8	10.1	998.5	WSW	12	8	9.4	3.3

Daily Weather Summary for Friday 24 January 2025

Selected European readings at (L) 0000 and (R) 1200 UTC

STATIONS		0000 UTC						1200 UTC					
NO	SITE	PRESS	WDIR	WSPD	CLOUD	TEMP	TDEW	PRESS	WDIR	WSPD	CLOUD	TEMP	TDEW
1	Murmansk	1001.4	SSW	14	7	-14.5	-17.0	1004.6	S	10	7	-11.3	-13.0
2	Helsinki	1006.8	SSE	10	8	0.4	-2.5	1005.7	SSW	10	8	2.4	1.8
3	Stockholm	997.4	S	6	-	1.9	1.2	1002.5	S	8	-	3.6	1.1
4	Oslo	992.8	ESE	2	-	-1.4	-1.5	993.2	NE	6	9	-1.1	-1.5
5	Reykjavik	970.1	ESE	9	8	1.0	-0.1	976.0	NE	3	8	-1.0	-2.8
6	Moscow	1021.1	S	2	8	-1.8	-5.9	1021.2	SSE	2	7	-0.2	-5.0
7	Kiev	1018.5	-	0	9	0.3	0.0	1018.0	-	0	8	1.7	1.3
8	Warsaw	1012.8	W	6	8	3.7	1.9	1015.2	S	4	6	6.7	0.4
9	Berlin	1010.0	S	6	8	3.7	0.2	1008.9	SSW	10	8	7.2	2.5
10	De Bilt	1004.2	SW	10	8	6.8	4.1	998.2	SSW	14	8	7.3	6.5
11	Dublin	979.4	SE	21	8	6.4	5.8	982.9	WSW	25	3	6.7	-1.4
12	Cork	973.6	S	31	7	10.4	10.4	992.1	WSW	17	4	7.6	-1.4
13	Sofia	1019.2	WSW	2	6	3.5	1.8	1017.9	SE	2	7	9.3	4.0
14	Belgrade	1016.2	WNW	2	7	9.4	6.7	1020.0	S	4	8	6.0	5.1
15	Budapest	-	-	-	-	-	-	-	-	-	-	-	-
16	Prague	1015.3	S	4	-	2.5	-2.4	1014.5	SSW	6	7	6.5	1.1
17	Munich	1016.9	SSW	4	0	1.0	-0.5	1014.4	SSW	6	8	9.6	-0.7
18	Strasbourg	1014.8	S	10	7	5.5	2.0	1011.4	S	8	8	9.7	3.0
19	Paris	1011.4	SSW	14	8	7.8	5.3	1006.5	SSW	16	8	9.6	6.9
20	Jersey	1004.1	S	20	8	10.0	8.9	1001.4	SW	10	8	9.5	8.7
21	Milan	1015.9	W	4	7	5.8	5.8	1019.6	-	0	4	5.4	5.3
22	Marseille	1018.1	WSW	10	-	6.7	4.9	1019.2	WNW	8	-	12.8	6.2
23	Bordeaux	1016.2	SSE	12	-	6.3	4.6	1011.8	S	8	6	13.9	8.7
24	Rome	1015.4	SE	5	-	13.6	9.4	1019.5	W	7	2	16.0	12.9
25	Ajaccio	1018.2	N	2	-	10.8	9.7	1021.6	W	2	-	15.8	8.0
26	Barcelona	1019.5	N	6	1	9.7	8.6	1018.8	SW	13	2	16.1	12.1
27	Majorca	1020.2	NNE	3	0	7.7	7.1	1021.0	SW	9	0	17.8	13.6
28	Madrid	1020.8	SE	2	0	9.3	9.3	1021.3	S	8	7	12.4	9.8
29	Lisbon	1020.7	W	2	-	12.9	11.5	1021.1	SSW	8	-	14.6	9.1
30	Athens	1019.9	N	3	-	11.1	6.6	1018.4	-	0	6	17.6	7.1
31	Malta	1018.8	SSW	6	0	13.3	11.6	1019.7	WNW	15	1	18.5	13.2
32	Gibraltar	1022.2	W	5	0	14.4	13.0	1023.1	E	3	0	17.1	11.6

Daily Weather Summary for Friday 24 January 2025

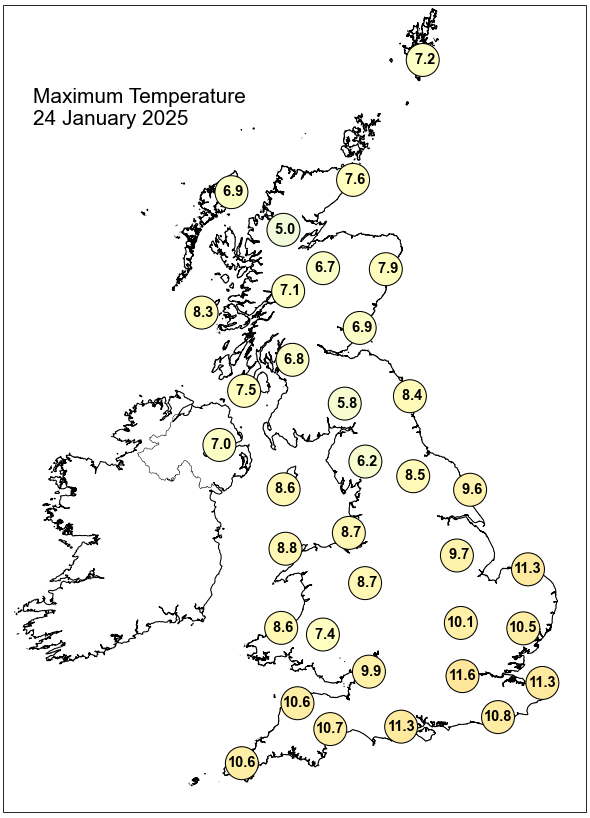

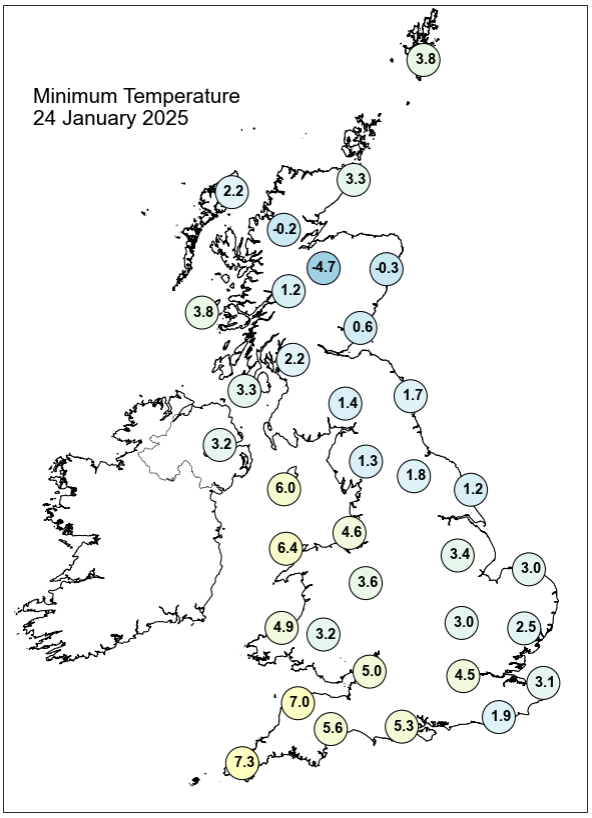

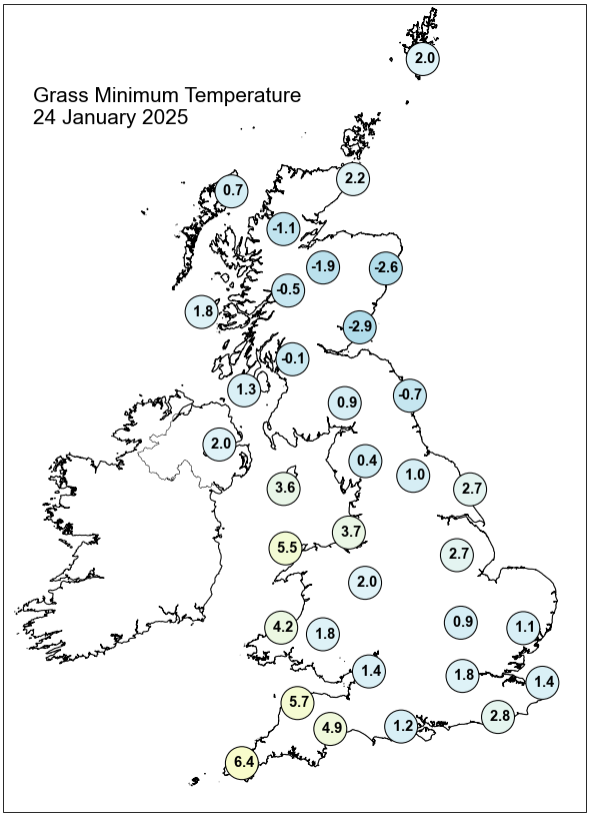

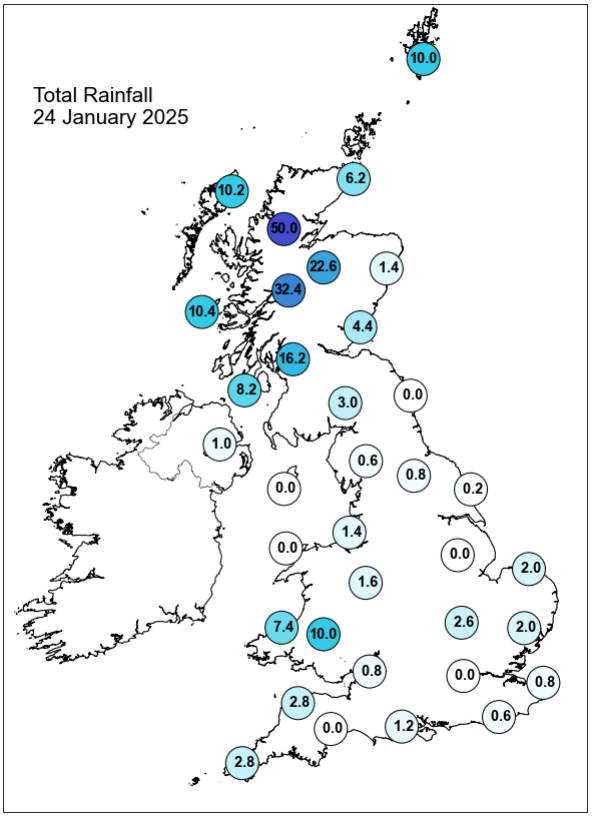

Daily Weather Summary for Friday 24 January 2025

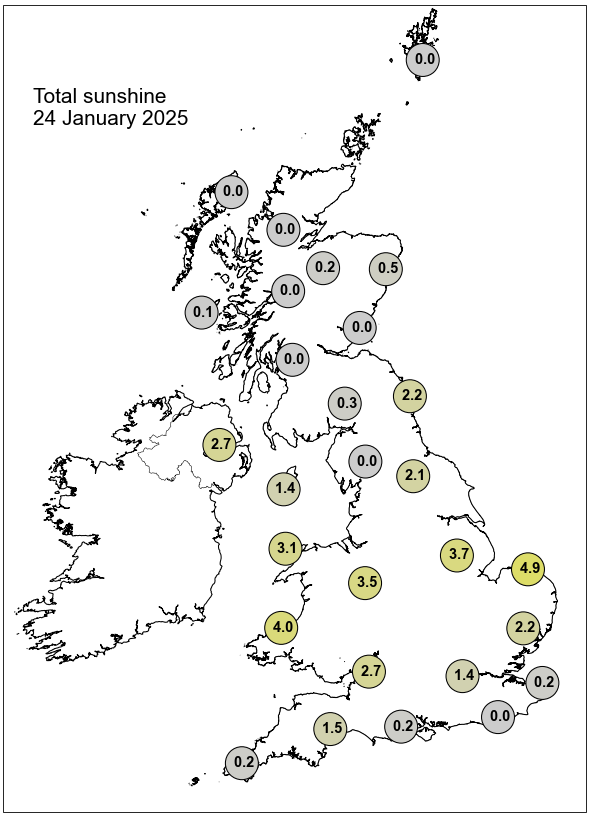

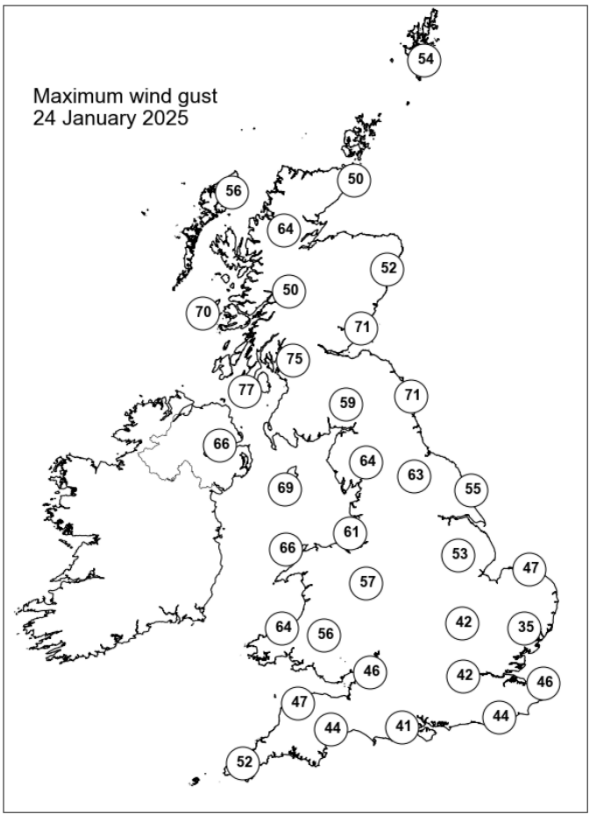

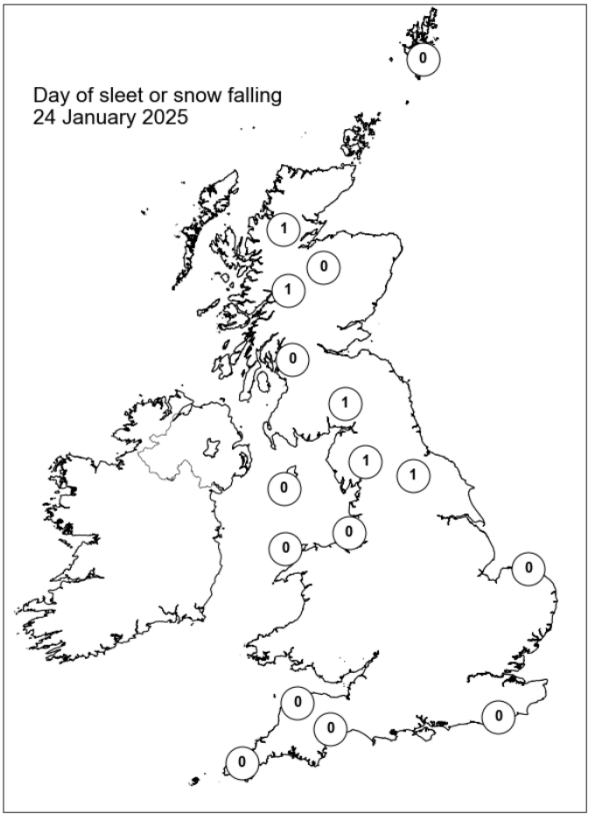

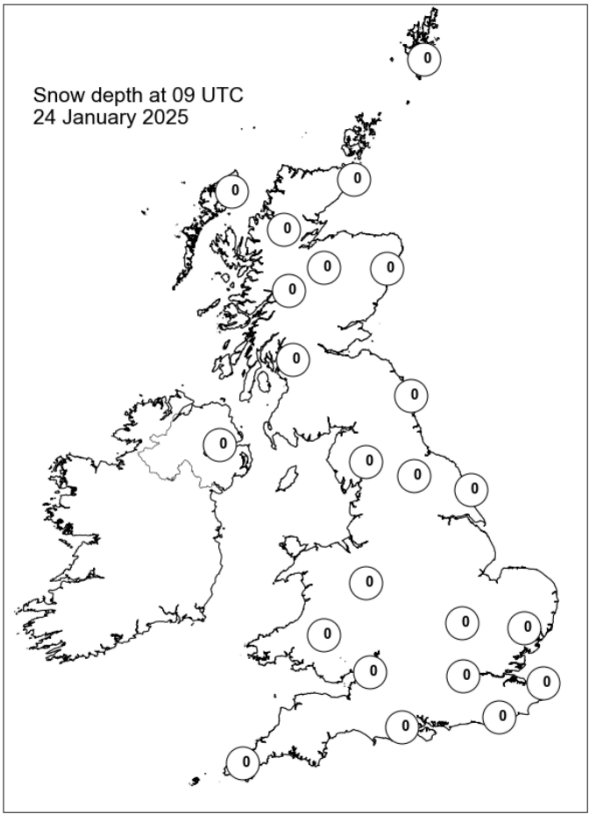

Daily Weather Summary for Saturday 25 January 2025

This day's summary created 20/02/2025 09:03

Summary of the UK Weather for Saturday 25 January 2025

At the start of Saturday the rain and snow, carried by strong westerly winds, continued to fall over Northern Ireland and much of Scotland. In England and Wales however the winds were much lighter and many places were cloudy at midnight on Saturday with rain in central and eastern England. As dawn approached the skies cleared as the rain band moved east out of the UK. On Saturday, Storm Eowyn continued to move away to the north of the UK with strong winds and blustery showers in the far north gradually easing. There were wintry showers inland with snow accumulations on high ground. Elsewhere, it was a calmer and largely dry day with bright spells and a few showers affecting western parts of England and Wales. Rain and strengthening winds moved eastwards across Northern Ireland and into other far western areas during the late afternoon. Temperatures ranged from close to average in the south to just below average in the north.

Daily Extremes

Highest Maximum	**10.8°C** Scilly: St Marys Airport (Isles Of Scilly, 31mAMSL)
Lowest Maximum	**2.0°C** Salsburgh (Lanarkshire, 277mAMSL)
Highest Minimum	**6.3°C** Scilly: St Marys Airport (Isles Of Scilly, 31mAMSL)
Lowest Minimum	**-3.0°C** Benson (Oxfordshire, 57mAMSL)
Lowest Grass Minimum	**-8.2°C** Whitechurch (Dyfed, 129mAMSL)
Most Rainfall	**20.0mm** Bute: Rothesay No2 (Buteshire, 36mAMSL)
Most Sunshine	**7.7hr** Leconfield (Humberside, 7mAMSL)
Highest Gust	**70Kt 81mph** Fair Isle (Shetland, 57mAMSL)
Highest Gust (mountain)*	**83Kt 96mph** Cairnwell (Aberdeenshire, 928mAMSL)
Greatest Snow Depth at 0900 UTC	**8cm** Lough Navar Forest (Fermanagh, 126mAMSL)

mAMSL refers to station elevation in metres above mean sea level.

*Mountain stations are above 500mAMSL.

Daily Weather Summary for Saturday 25 January 2025

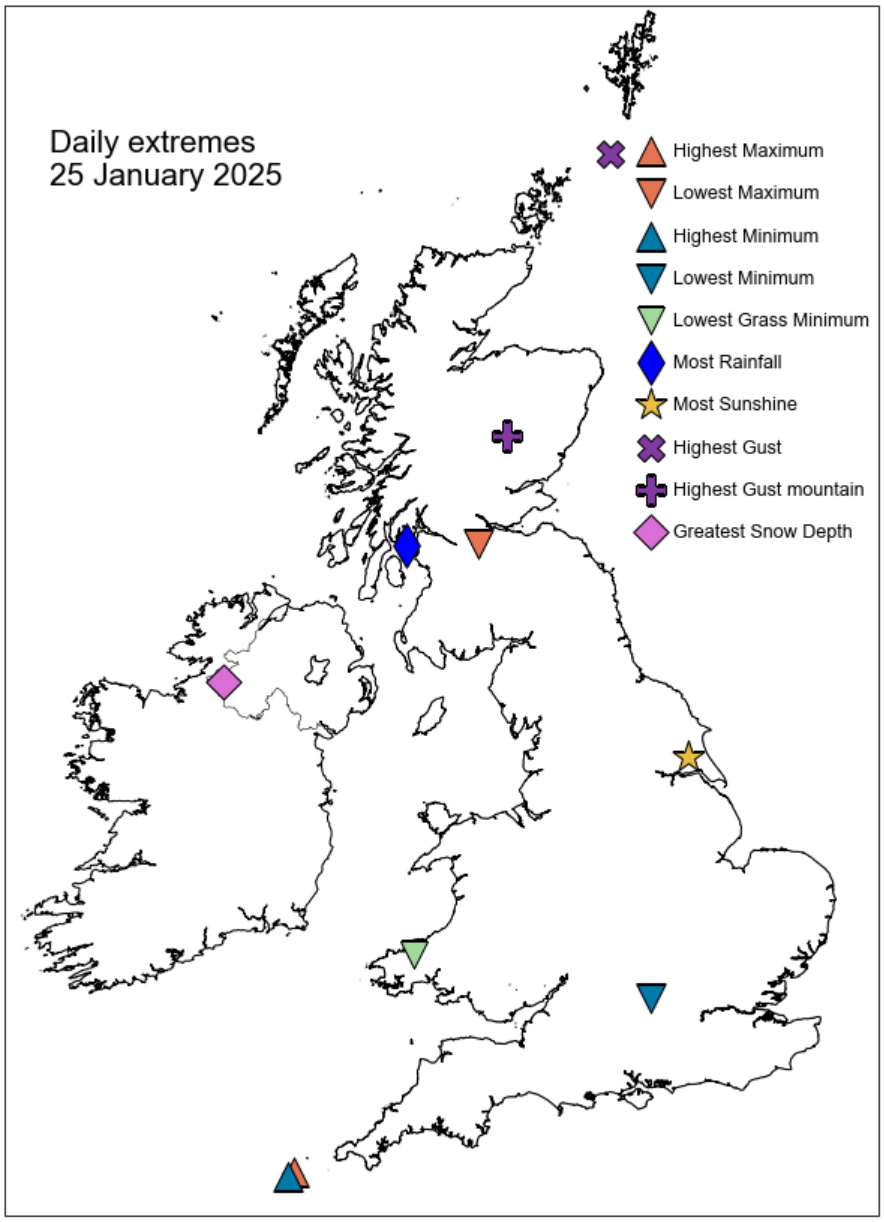

Daily Weather Summary for Saturday 25 January 2025

North Atlantic and Europe analysis charts and satellite images at 0000 UTC

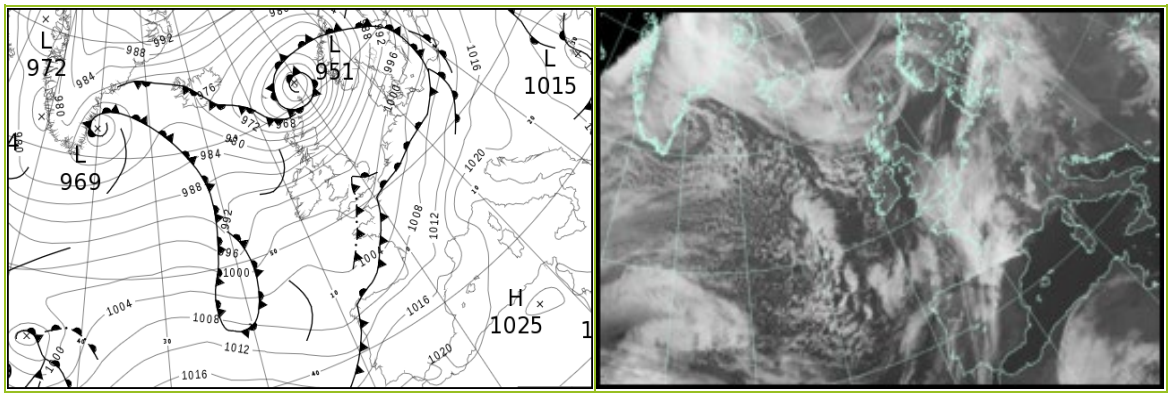

North Atlantic and Europe analysis charts and satellite images at 1200 UTC

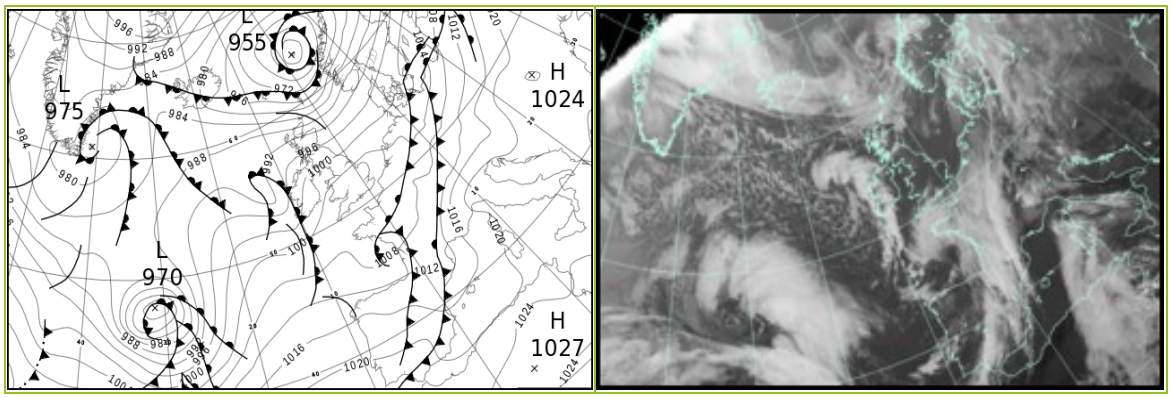

All satellite imagery copyright Met Office and EUMETSAT (European Organisation for the Exploitation of Meteorological Satellites). These show infra-red images from the geostationary MSG satellite. The rainfall rates are derived from both rain-radar and satellite data.

Daily Weather Summary for Saturday 25 January 2025

UK satellite and rain-radar precipitation rates at (L) 0000 and (R) 1200 UTC



UK wind speed and direction at (L) 0000 and (R) 1200 UTC

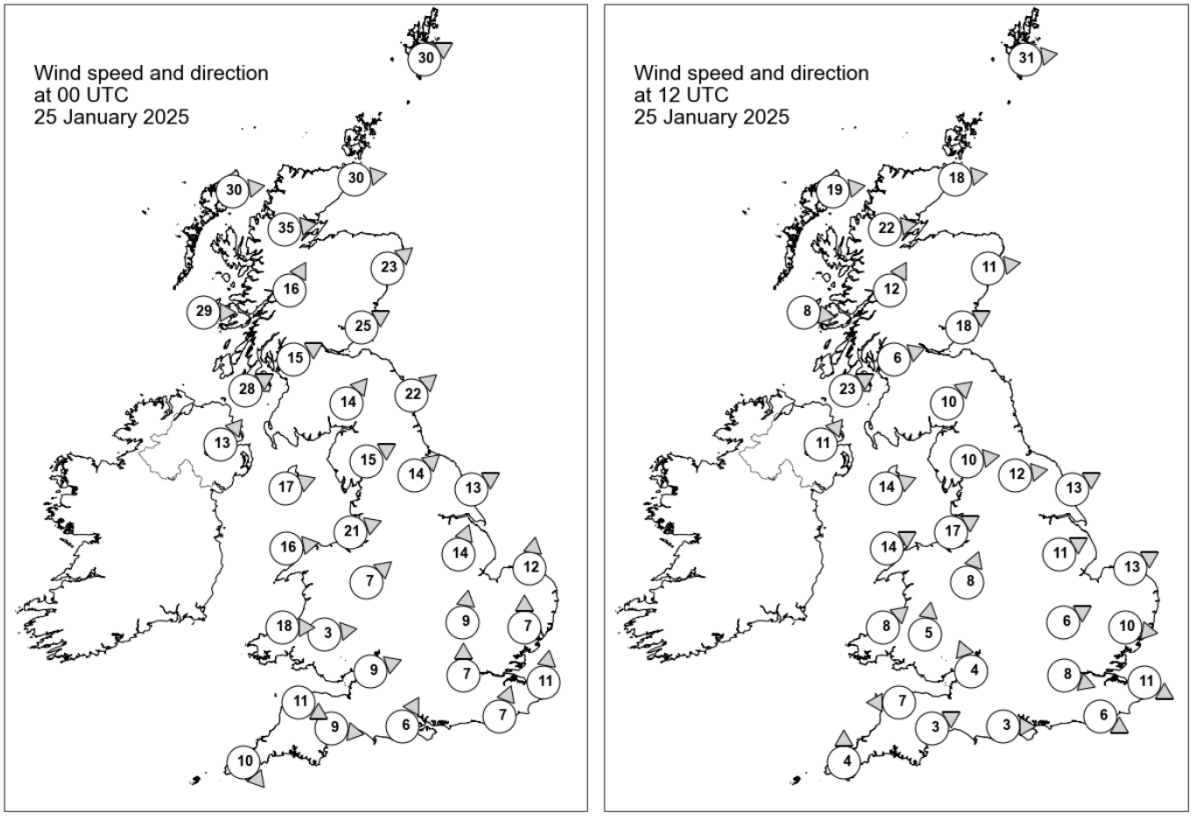

Daily Weather Summary for Saturday 25 January 2025

Selected UK readings at (L) 0000 and (R) 1200 UTC

STATIONS		0000 UTC						1200 UTC					
NO	SITE	PRESS	WDIR	WSPD	CLOUD	TEMP	TDEW	PRESS	WDIR	WSPD	CLOUD	TEMP	TDEW
1	Lerwick	955.8	WSW	30	8	7.0	5.2	975.4	W	31	8	5.2	4.1
2	Wick	969.2	W	30	8	4.9	3.0	986.8	W	18	8	4.7	0.3
3	Stornoway	975.2	W	30	8	4.6	2.8	990.1	W	19	8	5.2	-1.2
4	Loch Glascarnoch	977.0	W	35	7	2.4	0.4	991.4	W	22	4	3.0	-1.9
5	Aviemore	979.6	-	-	8	2.3	0.3	993.8	-	-	8	1.8	0.0
6	Dyce	978.0	SW	23	0	5.0	-1.7	992.1	W	11	1	5.7	-1.2
7	Tulloch Bridge	983.4	SSW	16	7	2.8	-1.1	995.6	SSW	12	8	2.3	-0.3
8	Tiree	983.9	W	29	8	5.5	-0.6	995.7	W	8	8	6.5	2.8
9	Leuchars	984.4	WSW	25	8	3.4	0.1	995.5	WSW	18	1	3.6	1.1
10	Bishopton	-	WSW	15	-	-	-	-	WSW	6	-	-	-
11	Machrihanish	988.9	WSW	28	3	3.3	1.0	998.4	WSW	23	0	4.7	1.9
12	Boulmer	988.5	SW	22	0	4.0	-0.9	997.1	-	-	0	5.1	-0.3
13	Eskdalemuir	989.9	SW	14	0	1.0	-1.9	999.3	SW	10	2	3.5	0.0
14	Aldergrove	992.2	SW	13	3	1.0	-0.6	1000.3	SW	11	0	3.6	1.1
15	Shap	992.4	WSW	15	2	2.6	-2.4	1000.8	W	10	5	4.8	-2.3
16	Leeming	993.1	SW	14	1	4.3	0.1	1001.3	W	12	5	6.1	-0.3
17	Ronaldsway	993.8	WSW	17	5	4.7	0.2	1001.7	WSW	14	2	6.4	0.8
18	Bridlington	993.8	WSW	13	8	4.7	1.9	1000.9	WSW	13	0	6.5	0.3
19	Crosby	995.3	WSW	21	2	5.6	0.3	1003.3	WSW	17	0	6.3	1.8
20	Valley	996.5	W	16	5	4.7	-1.6	1003.6	WSW	14	1	7.3	0.6
21	Waddington	995.7	SSW	14	8	6.1	1.4	1003.9	WSW	11	0	5.4	-0.5
22	Shawbury	996.7	SW	7	8	2.6	1.5	1004.7	SSW	8	0	5.9	0.5
23	Weybourne	997.4	S	12	0	5.4	1.5	1004.8	WSW	13	0	6.3	0.6
24	Bedford	997.4	S	9	7	5.4	2.7	1006.0	WSW	6	0	5.5	1.2
25	Aberporth	998.5	W	18	0	4.9	-2.0	1005.1	SW	8	8	5.5	3.1
26	Sennybridge	998.6	W	3	2	2.3	1.8	1005.5	S	5	0	4.3	0.3
27	Wattisham	998.9	S	7	8	5.7	3.0	1005.8	W	10	0	5.5	0.6
28	Almondsbury	998.1	WSW	9	8	5.9	5.3	1006.8	SSE	4	0	5.8	1.3
29	Heathrow	998.4	S	7	8	7.5	6.2	1006.7	WNW	8	0	6.7	-0.2
30	Manston	999.8	S	11	8	7.6	5.6	1006.7	WNW	11	0	5.7	0.6
31	Chivenor	999.5	WNW	11	8	6.5	2.1	1006.5	E	7	0	5.1	1.3
32	Exeter	999.2	W	9	8	6.5	5.0	1007.1	WSW	3	5	6.6	2.8
33	Herstmonceux	999.7	SSW	7	8	7.9	6.3	1006.8	WNW	6	0	6.3	-0.2
34	Hurn	998.7	SSW	6	8	9.3	6.7	1007.6	W	3	8	6.1	2.0
35	Camborne	1001.2	NW	10	3	7.0	1.1	1007.1	S	4	0	7.1	2.4

Daily Weather Summary for Saturday 25 January 2025

Selected European readings at (L) 0000 and (R) 1200 UTC

STATIONS		0000 UTC						1200 UTC					
NO	SITE	PRESS	WDIR	WSPD	CLOUD	TEMP	TDEW	PRESS	WDIR	WSPD	CLOUD	TEMP	TDEW
1	Murmansk	1003.0	SW	12	7	-12.3	-14.0	999.2	-	0	8	-10.2	-11.8
2	Helsinki	1004.7	S	14	7	2.2	0.5	999.1	SSW	14	7	3.6	2.4
3	Stockholm	994.1	S	14	-	3.9	2.9	996.2	S	8	-	4.6	0.8
4	Oslo	981.6	SSW	14	-	5.1	2.1	987.2	SSW	12	5	6.0	-0.7
5	Reykjavik	978.3	WNW	5	8	-0.5	-0.6	983.1	N	6	8	-0.9	-0.9
6	Moscow	1022.1	SE	2	8	-1.3	-4.5	1021.1	S	2	8	0.9	-2.0
7	Kiev	1020.7	-	0	9	2.3	1.9	1023.4	S	4	8	3.5	2.0
8	Warsaw	1014.0	SSE	6	8	2.3	-1.5	1013.1	SSE	6	6	8.7	1.8
9	Berlin	1007.5	SSW	8	8	7.3	5.3	1004.3	S	8	8	11.7	4.7
10	De Bilt	1001.8	S	4	8	7.1	5.6	1005.2	SW	8	8	6.6	5.7
11	Dublin	995.9	WSW	10	1	1.4	-1.4	1002.3	S	8	2	5.8	-1.2
12	Cork	999.8	SW	10	3	-0.7	-3.0	1002.5	SE	8	7	3.6	1.4
13	Sofia	1019.8	W	2	3	6.8	5.3	1021.6	SSE	2	2	8.4	5.6
14	Belgrade	1021.6	SSE	6	8	3.9	3.4	1020.7	ESE	6	0	11.6	7.2
15	Budapest	-	-	-	-	-	-	-	-	-	-	-	-
16	Prague	1013.4	S	6	-	6.2	-0.1	1011.5	SSW	2	7	11.9	-0.5
17	Munich	1013.6	SSE	4	8	8.4	-1.6	1010.6	SSE	4	8	13.1	-1.5
18	Strasbourg	1009.3	SSE	6	8	9.5	0.6	1008.3	SSE	6	8	15.3	7.3
19	Paris	1003.8	S	10	8	11.3	8.3	1008.2	WSW	4	8	9.4	6.5
20	Jersey	1000.8	SSW	8	8	7.5	7.0	1007.7	NNE	6	4	7.6	0.5
21	Milan	1022.0	E	2	8	4.5	4.5	1021.3	N	1	-	6.7	6.6
22	Marseille	1016.9	E	12	-	12.8	9.4	1014.7	SE	23	-	19.1	8.1
23	Bordeaux	1008.4	SSE	10	8	10.8	6.9	1010.1	WSW	14	8	12.4	10.5
24	Rome	1022.4	E	3	0	6.9	6.3	1022.7	S	5	6	15.6	9.3
25	Ajaccio	1021.9	NE	8	-	7.1	5.1	1020.7	WNW	2	-	18.3	8.8
26	Barcelona	1016.0	-	0	1	10.9	9.3	1013.3	WSW	12	4	15.7	13.0
27	Majorca	1019.1	NNE	2	5	11.0	10.8	1016.7	WSW	10	1	17.2	13.1
28	Madrid	1017.5	SSE	5	8	10.8	8.1	1017.7	S	8	8	9.9	7.9
29	Lisbon	1016.5	SW	12	-	14.8	11.9	1020.5	W	6	-	17.8	10.3
30	Athens	1018.9	E	2	-	11.2	7.3	1019.2	N	5	-	16.9	10.1
31	Malta	1022.5	NW	3	0	12.9	10.9	1023.6	S	4	6	18.7	10.7
32	Gibraltar	1020.5	W	6	0	13.7	12.3	1021.6	SW	15	8	18.1	13.2

Daily Weather Summary for Saturday 25 January 2025

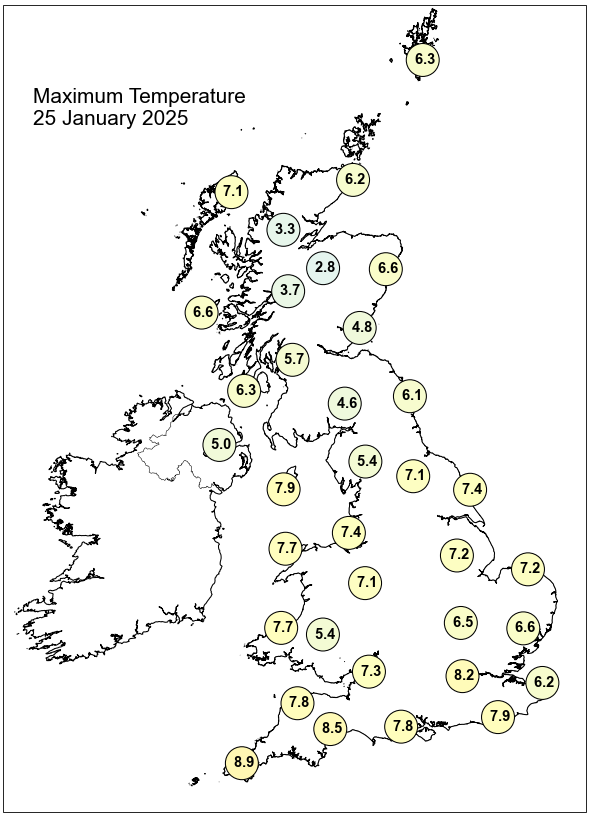

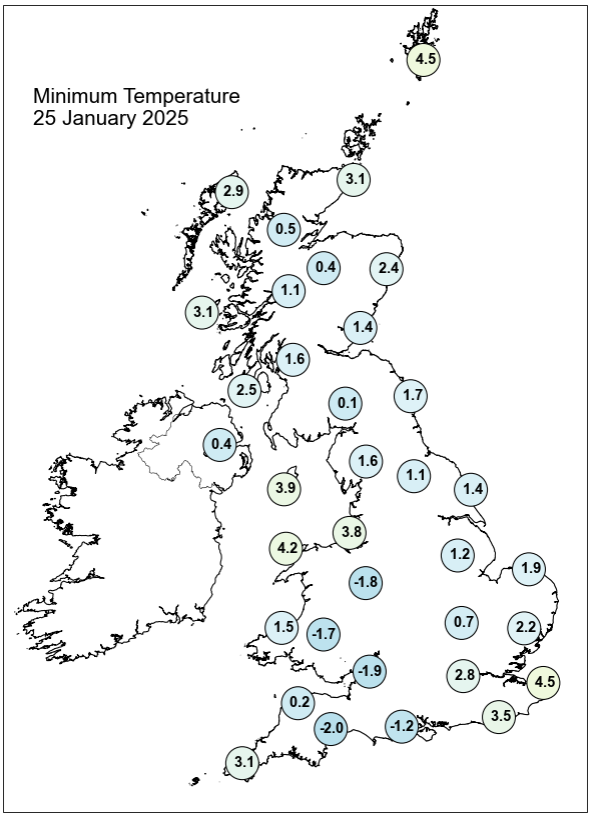

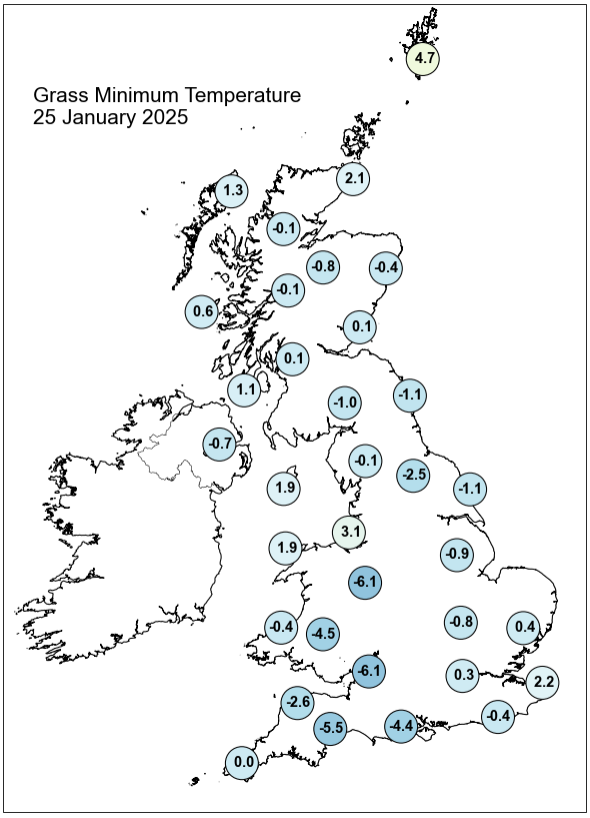

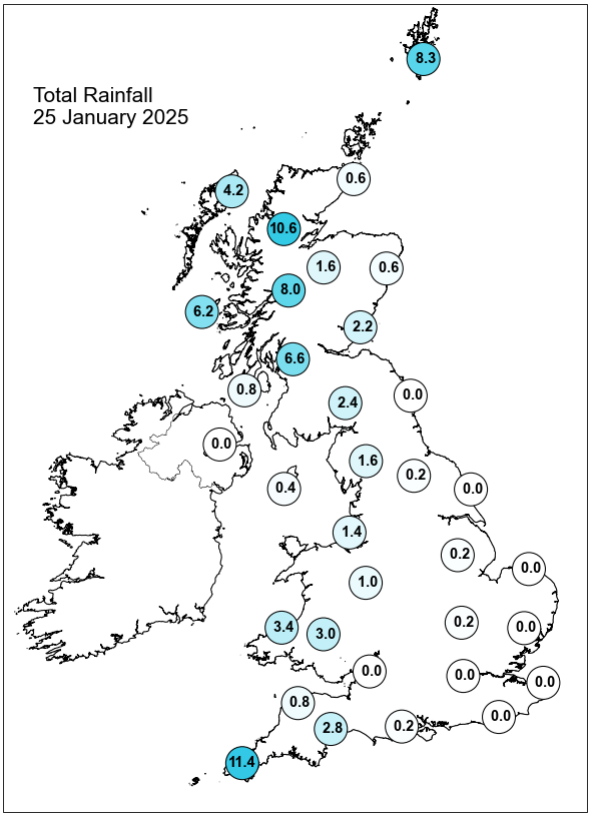

Daily Weather Summary for Saturday 25 January 2025

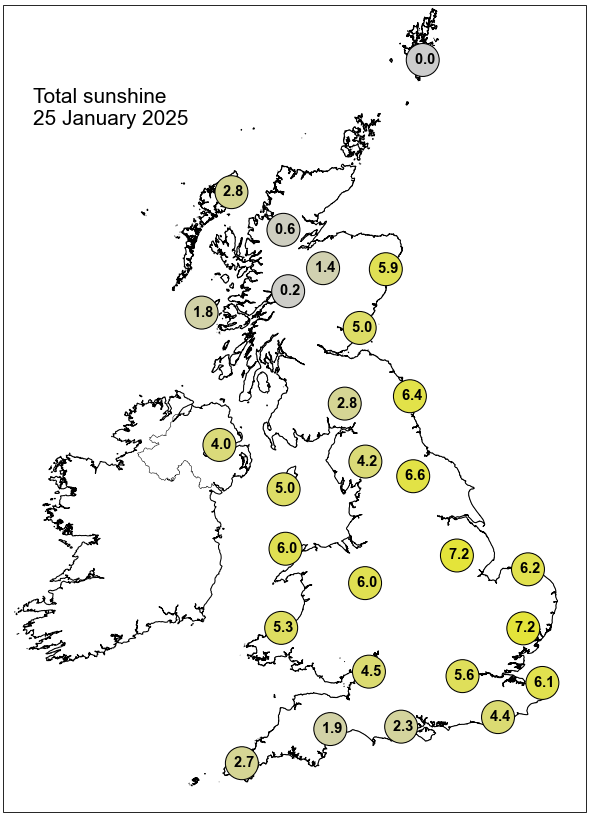

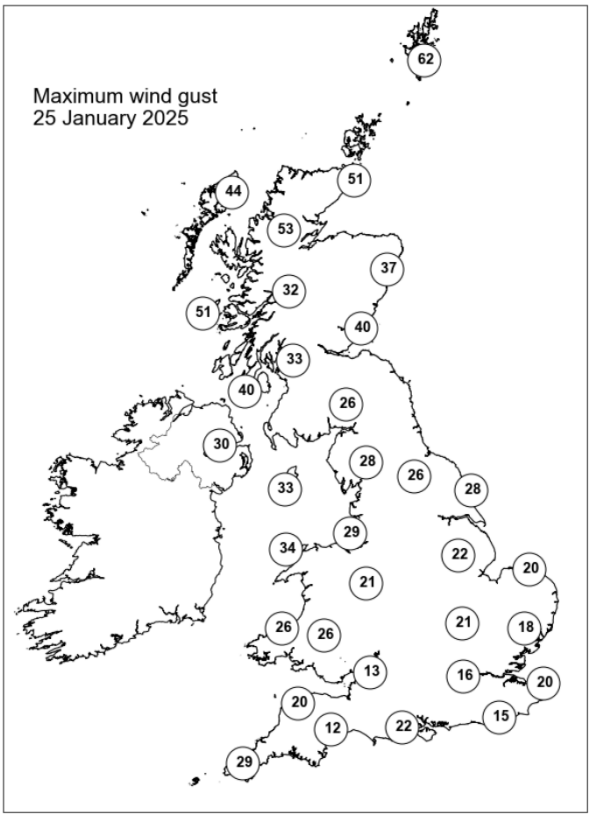

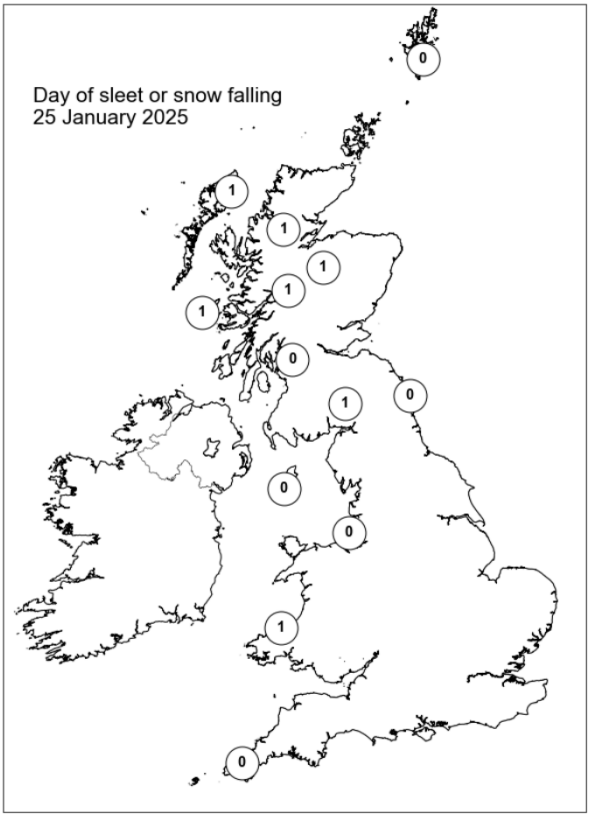

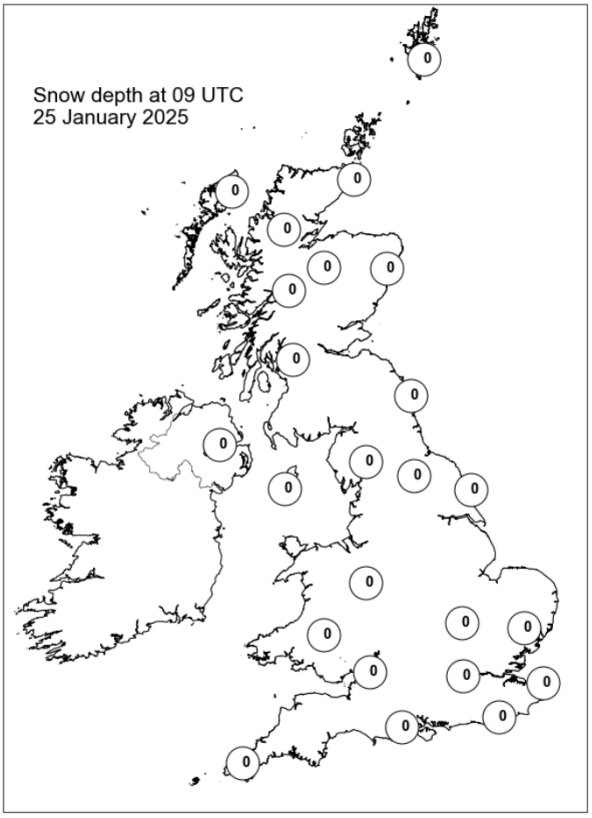

Daily Weather Summary for Sunday 26 January 2025

This day's summary created 02/02/2025 03:09

Summary of the UK Weather for Sunday 26 January 2025

Overnight bands of cloud and showery precipitation moved eastwards over the UK. There was some heavy rain in the south and Scotland, with snow accumulating on high ground in the north. Following this were drier conditions generally, although there were further showers in Scotland moving in from the west. Temperatures were near normal, with frost in the north, northwest and far southeast. A band of heavy rain with gales moved into the far southwest in the early hours of Sunday morning. The afternoon was largely unsettled for most, with blustery winds pushing rain northeast, turning wintry over Scottish hills. Windy and wet conditions continued into the evening, particularly in the south and west with strong coastal gales. It was colder in the north, but there were average temperatures elsewhere.

Daily Extremes

Highest Maximum	**11.9°C** Scilly: St Marys Airport (Isles Of Scilly, 31mAMSL)
Lowest Maximum	**2.6°C** Salsburgh (Lanarkshire, 277mAMSL)
Highest Minimum	**5.7°C** Isle Of Portland (Dorset, 52mAMSL) also Scilly: St Marys Airport (Isles Of Scilly, 31mAMSL)
Lowest Minimum	**-4.1°C** Brigton (Wigtownshire, 36mAMSL)
Lowest Grass Minimum	**-8.9°C** Lingwood, Strumpshaw Hill (Norfolk, 33mAMSL)
Most Rainfall	**55.9mm** Seavington, Hurcott Farm (Somerset, 85mAMSL)
Most Sunshine	**2.9hr** Lyth No 2 (Caithness, 24mAMSL)
Highest Gust	**72Kt 83mph** Berry Head (Devon, 58mAMSL)
Highest Gust (mountain)*	**62Kt 71mph** Bealach Na Ba No 2 (Ross & Cromarty, 773mAMSL)
Greatest Snow Depth at 0900 UTC	**2cm** Copley (Durham, 253mAMSL) also Tulloch Bridge (Inverness-shire, 249mAMSL)

mAMSL refers to station elevation in metres above mean sea level.

*Mountain stations are above 500mAMSL.

Daily Weather Summary for Sunday 26 January 2025

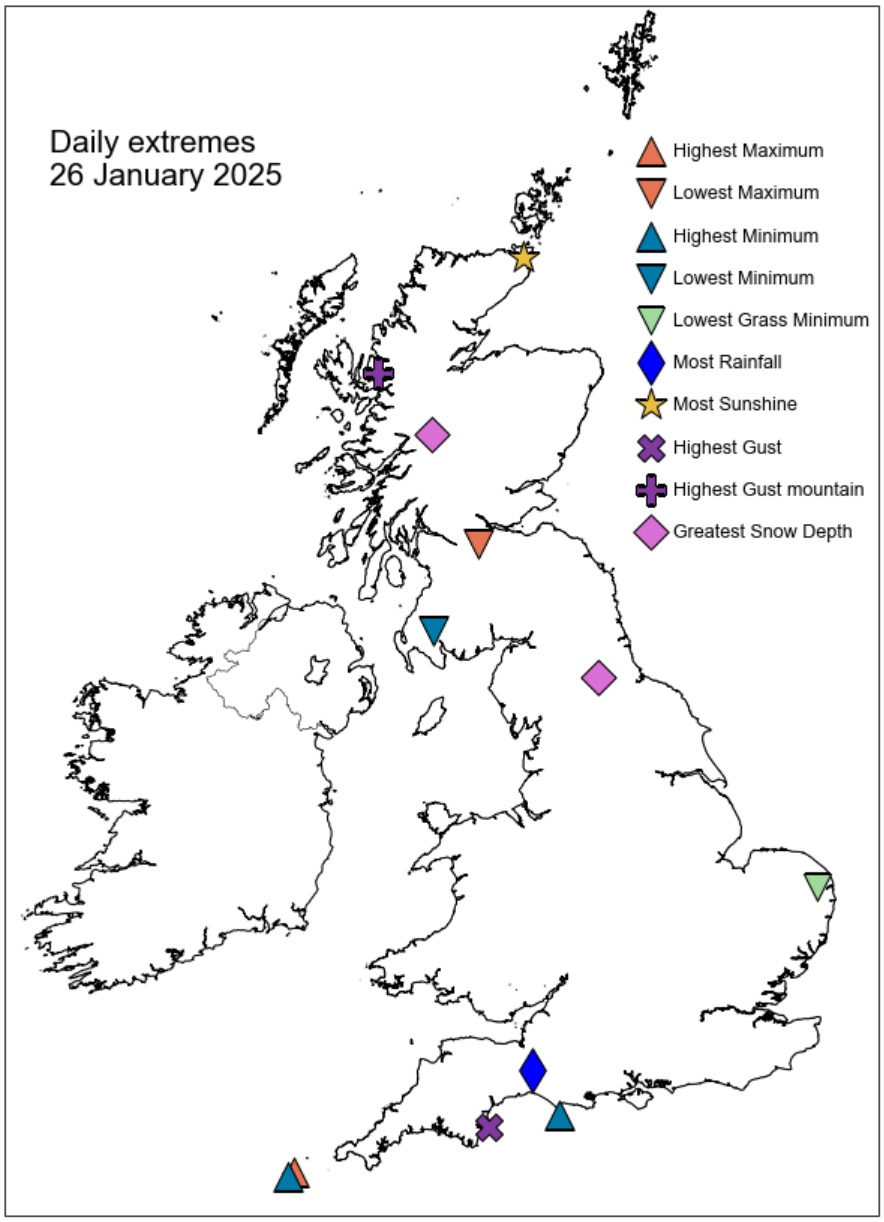

Daily Weather Summary for Sunday 26 January 2025

North Atlantic and Europe analysis charts and satellite images at 0000 UTC

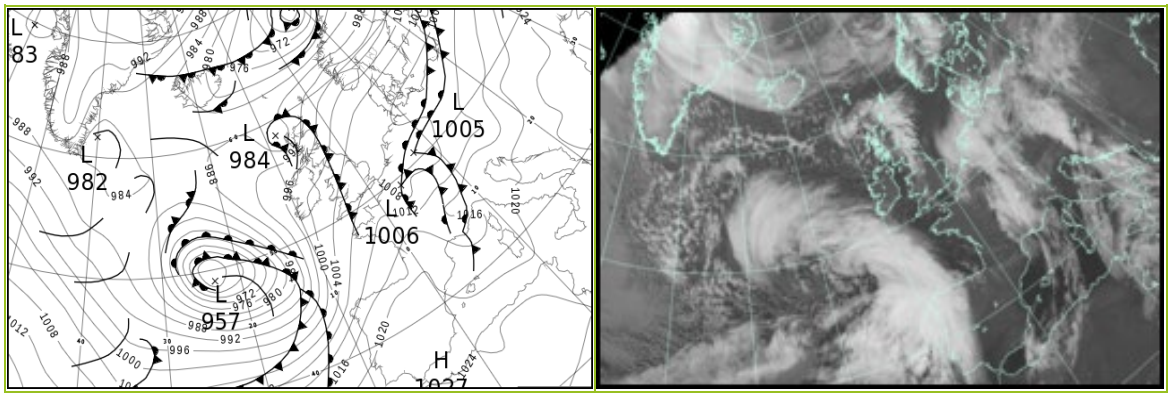

North Atlantic and Europe analysis charts and satellite images at 1200 UTC

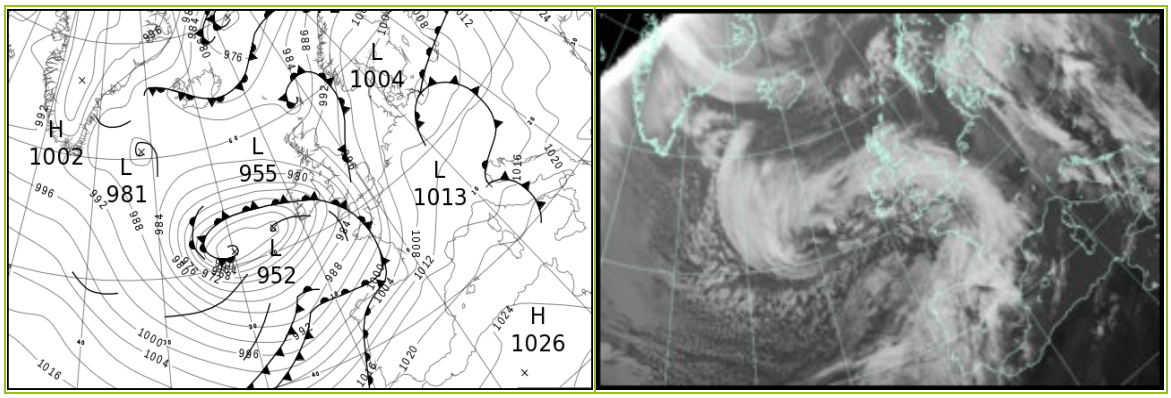

All satellite imagery copyright Met Office and EUMETSAT (European Organisation for the Exploitation of Meteorological Satellites). These show infra-red images from the geostationary MSG satellite. The rainfall rates are derived from both rain-radar and satellite data.

Daily Weather Summary for Sunday 26 January 2025

UK satellite and rain-radar precipitation rates at (L) 0000 and (R) 1200 UTC



UK wind speed and direction at (L) 0000 and (R) 1200 UTC

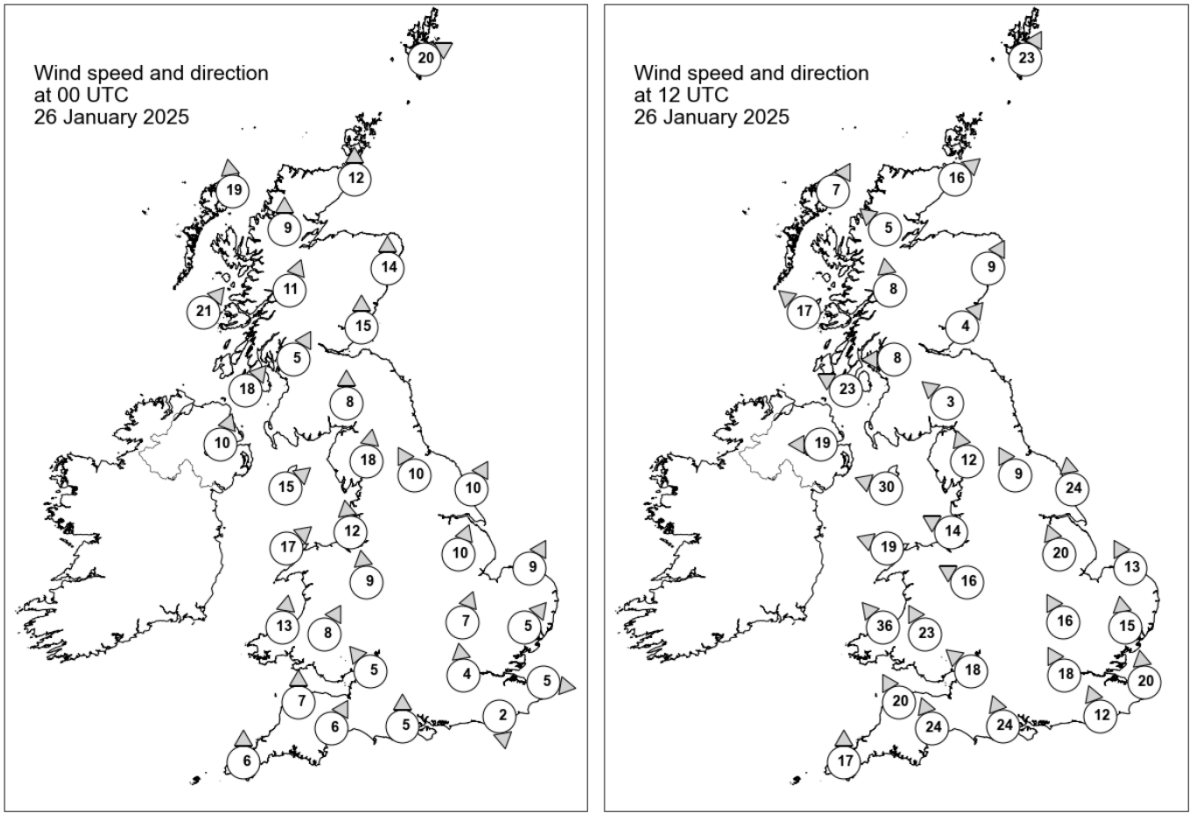

Daily Weather Summary for Sunday 26 January 2025

Selected UK readings at (L) 0000 and (R) 1200 UTC

STATIONS		0000 UTC						1200 UTC					
NO	SITE	PRESS	WDIR	WSPD	CLOUD	TEMP	TDEW	PRESS	WDIR	WSPD	CLOUD	TEMP	TDEW
1	Lerwick	992.0	WSW	20	8	4.7	0.1	983.8	SSW	23	8	4.7	2.5
2	Wick	993.0	S	12	8	5.0	-0.8	988.6	SW	16	0	3.7	0.8
3	Stornoway	988.1	S	19	8	5.0	2.8	987.9	SSW	7	0	3.3	2.0
4	Loch Glascarnoch	991.9	S	9	-	1.6	-1.0	989.8	SE	5	2	1.0	-0.5
5	Aviemore	993.2	-	-	8	2.5	-1.2	990.2	-	-	0	1.5	-1.4
6	Dyce	995.6	S	14	8	2.9	0.9	991.9	SSW	9	8	2.9	-0.3
7	Tulloch Bridge	994.2	SSW	11	8	2.2	0.2	990.8	S	8	1	1.2	-0.7
8	Tiree	991.8	SW	21	8	4.4	1.5	986.8	SE	17	8	4.8	0.4
9	Leuchars	996.8	S	15	8	2.3	1.1	992.1	SW	4	8	3.4	0.0
10	Bishopton	-	SSW	5	-	-	-	-	E	8	-	-	-
11	Machrihanish	996.3	SW	18	0	3.8	0.2	985.9	ESE	23	7	4.7	2.4
12	Boulmer	1000.0	-	-	8	2.6	-0.7	993.2	-	-	3	3.4	1.8
13	Eskdalemuir	999.4	S	8	8	0.6	0.0	991.1	SE	3	8	1.7	0.7
14	Aldergrove	998.2	SSW	10	1	1.5	0.2	982.5	E	19	8	5.3	2.7
15	Shap	1001.5	S	18	8	1.3	0.3	990.8	SSE	12	8	3.7	1.5
16	Leeming	1002.8	SSE	10	8	1.2	-1.0	993.4	SSE	9	6	2.8	1.3
17	Ronaldsway	999.8	SW	15	5	5.6	2.1	984.9	ESE	30	8	6.2	4.0
18	Bridlington	1004.3	SSW	10	1	2.0	-0.5	995.0	S	24	0	4.7	1.7
19	Crosby	1002.5	S	12	8	3.7	1.9	987.4	ESE	14	8	5.5	2.8
20	Valley	1001.2	SW	17	8	6.6	3.2	-	ESE	19	8	7.2	3.6
21	Waddington	1006.0	SSW	10	0	1.4	-1.4	995.3	SSE	20	2	3.5	1.0
22	Shawbury	1004.0	S	9	8	3.6	0.7	988.2	ESE	16	8	5.5	3.7
23	Weybourne	1006.8	SSW	9	0	1.4	-1.8	998.0	SSE	13	0	5.8	2.1
24	Bedford	1007.1	SSW	7	0	1.9	-1.1	995.1	SSE	16	8	4.9	2.0
25	Aberporth	1003.2	S	13	0	3.8	3.0	979.1	SE	36	8	6.0	6.0
26	Sennybridge	1004.4	SSW	8	8	3.5	2.6	984.7	SSE	23	8	4.8	3.4
27	Wattisham	1007.8	SW	5	2	0.2	-3.5	999.2	S	15	0	4.9	0.5
28	Almondsbury	1006.1	SE	5	8	4.1	1.2	987.5	SE	18	8	6.2	4.8
29	Heathrow	1007.7	S	4	8	0.6	-1.5	995.9	SSE	18	8	6.5	4.3
30	Manston	1008.0	W	5	8	2.4	-1.6	1000.6	S	20	8	5.2	0.5
31	Chivenor	1005.6	S	7	4	5.3	3.3	982.0	SSE	20	8	7.8	6.3
32	Exeter	1006.6	SSW	6	8	5.5	3.7	983.9	SSE	24	8	8.4	7.3
33	Herstmonceux	1008.6	N	2	8	0.4	-1.3	998.9	SSE	12	8	5.3	3.6
34	Hurn	1007.7	S	5	0	5.2	2.0	-	SSE	24	8	7.3	5.7
35	Camborne	1005.6	S	6	1	5.6	3.0	980.7	S	17	8	9.8	7.8

Daily Weather Summary for Sunday 26 January 2025

Selected European readings at (L) 0000 and (R) 1200 UTC

STATIONS		0000 UTC						1200 UTC					
NO	SITE	PRESS	WDIR	WSPD	CLOUD	TEMP	TDEW	PRESS	WDIR	WSPD	CLOUD	TEMP	TDEW
1	Murmansk	992.0	NNW	2	8	-2.9	-3.8	992.3	SSW	4	7	-1.1	-1.9
2	Helsinki	999.5	SSW	16	8	3.4	2.7	1005.0	SW	10	8	4.1	1.5
3	Stockholm	998.5	SSW	8	-	3.1	-0.0	1004.4	SW	6	-	4.1	0.7
4	Oslo	993.5	SSW	6	-	3.7	-0.1	1002.6	S	2	6	3.0	-1.3
5	Reykjavik	985.1	WNW	5	8	-0.5	-0.5	984.2	NNW	7	7	0.5	0.0
6	Moscow	1018.6	S	2	8	1.6	-0.6	1017.8	SW	2	8	3.3	1.3
7	Kiev	1023.8	S	4	8	1.9	1.4	1021.0	S	6	8	6.7	5.0
8	Warsaw	1013.0	SSE	4	7	6.7	1.8	1008.9	SSE	4	7	6.0	1.5
9	Berlin	1008.0	NE	6	6	7.1	6.2	1004.5	SW	8	7	10.3	6.4
10	De Bilt	1007.3	N	4	8	2.7	2.1	1005.8	SSE	8	5	5.2	1.6
11	Dublin	1000.5	SSW	8	1	2.4	-0.7	977.2	ESE	21	8	5.7	4.7
12	Cork	1000.0	ESE	6	1	0.6	-0.9	969.3	S	19	7	8.1	7.0
13	Sofia	1026.1	SE	2	0	0.3	-2.0	1022.8	NE	2	6	7.2	0.6
14	Belgrade	1020.3	-	0	0	2.1	1.5	1016.8	SE	6	7	12.6	4.5
15	Budapest	-	-	-	-	-	-	-	-	-	-	-	-
16	Prague	1011.3	ENE	2	-	3.8	1.3	1010.4	S	4	8	8.0	3.5
17	Munich	1008.8	S	4	0	5.3	-1.2	1011.8	WSW	8	8	8.8	-0.6
18	Strasbourg	1009.6	S	6	8	9.5	6.0	1011.8	S	6	-	8.4	0.8
19	Paris	1008.0	NNW	12	8	4.3	3.1	1005.7	SSE	10	8	5.0	2.4
20	Jersey	1010.6	S	11	4	6.3	3.2	990.6	SSE	28	8	7.8	6.2
21	Milan	1017.6	ESE	3	9	5.9	5.9	1014.2	N	1	6	7.6	6.4
22	Marseille	1016.0	WNW	10	8	10.5	8.3	1017.5	W	4	-	13.3	5.9
23	Bordeaux	1017.2	S	6	6	5.0	5.0	1005.8	SSE	14	8	9.9	5.1
24	Rome	1020.9	E	3	3	9.2	8.5	1019.1	S	10	7	16.0	13.4
25	Ajaccio	1017.7	NE	6	-	8.4	5.3	1019.8	WSW	12	-	15.6	8.8
26	Barcelona	1018.2	SW	5	1	12.9	6.0	1019.0	W	10	5	16.7	6.4
27	Majorca	1019.2	N	1	3	12.6	10.7	1020.8	SW	9	6	17.0	11.0
28	Madrid	1021.9	SSW	8	0	7.7	5.7	1019.1	S	6	8	9.4	6.3
29	Lisbon	1020.8	S	6	-	12.4	12.4	1016.3	SW	16	-	16.3	16.3
30	Athens	1023.1	N	1	-	12.3	4.8	1023.9	N	4	-	15.0	5.6
31	Malta	1023.5	SSW	6	6	13.3	11.4	1022.3	SW	10	2	18.2	14.0
32	Gibraltar	1023.8	W	8	8	16.0	14.6	1023.8	WSW	13	8	17.8	13.0

Daily Weather Summary for Sunday 26 January 2025

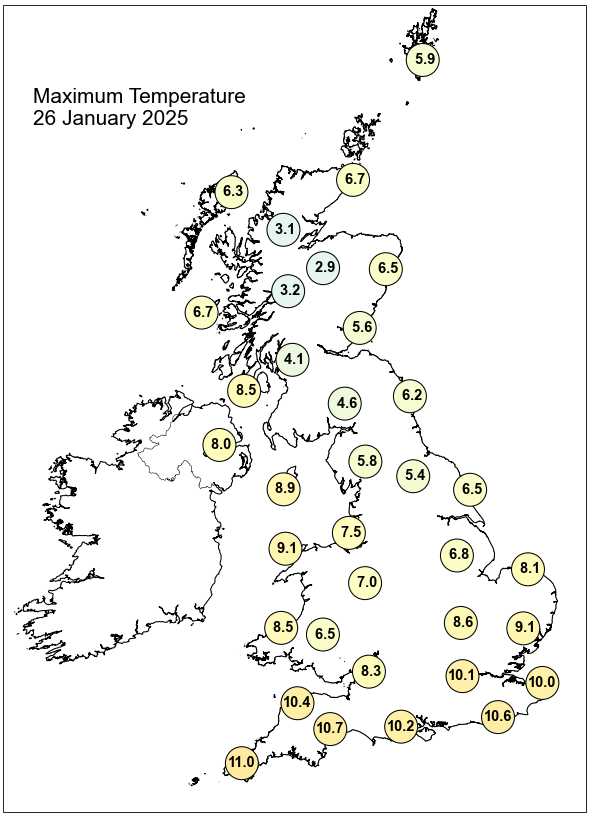

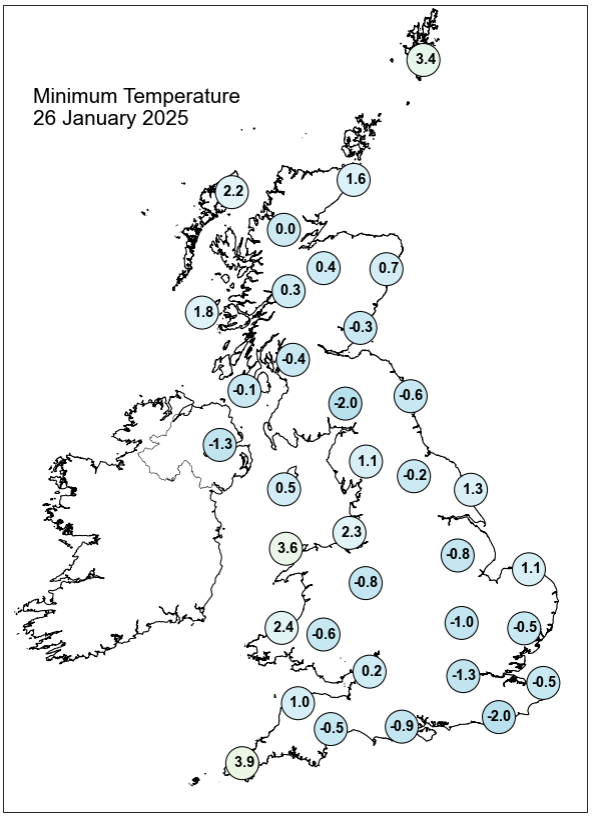

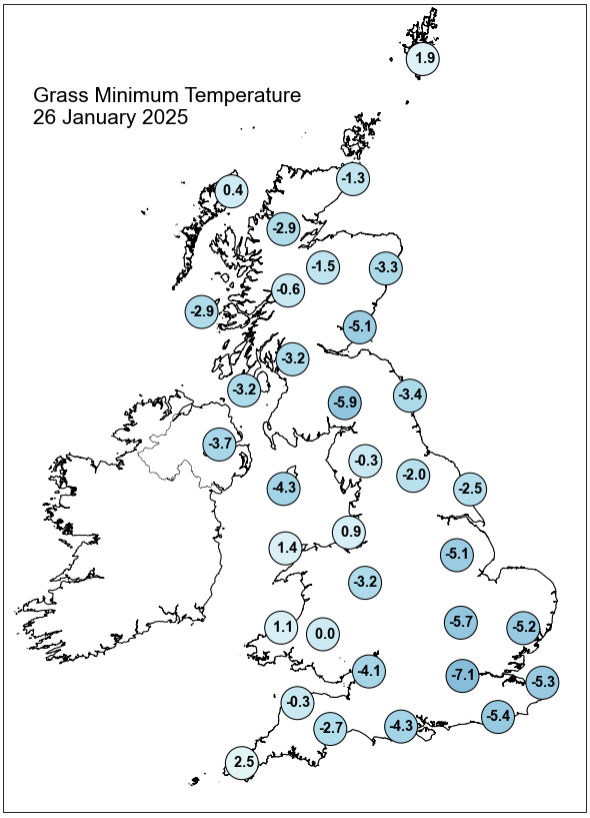

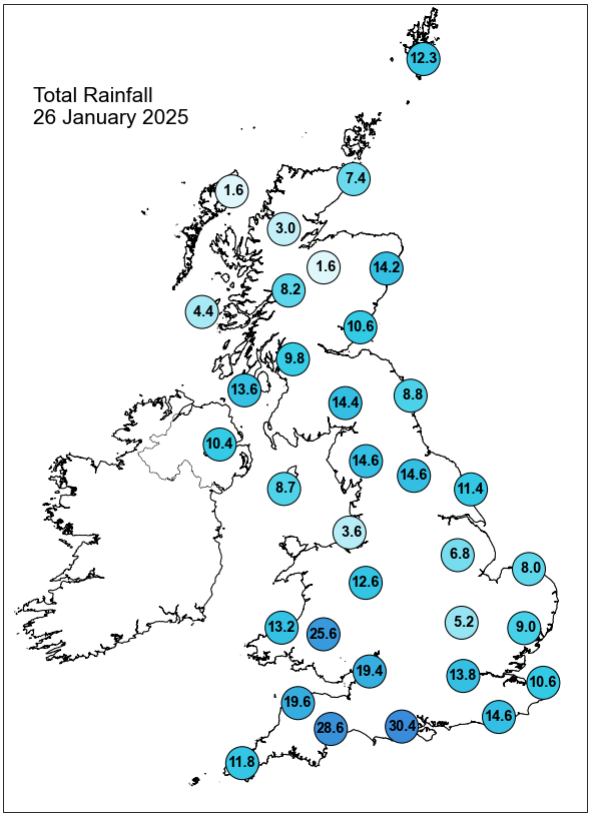

Daily Weather Summary for Sunday 26 January 2025

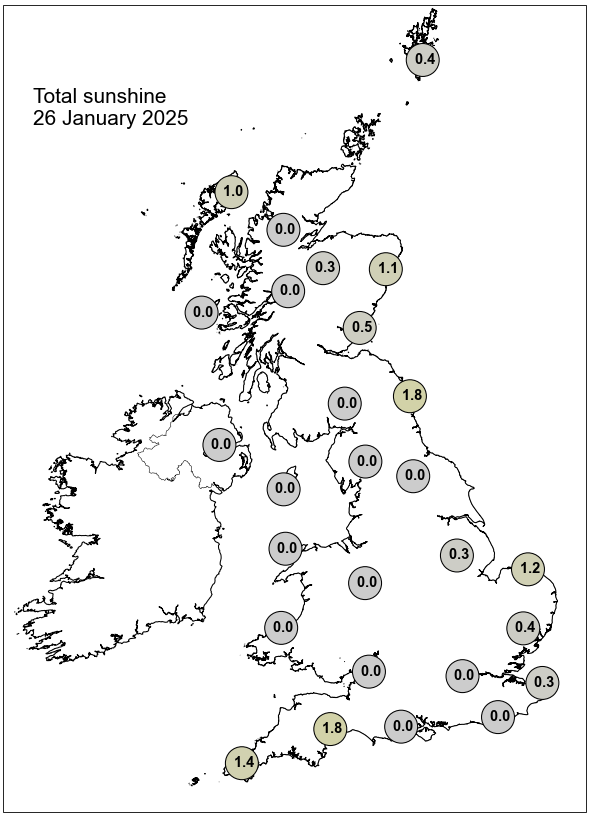

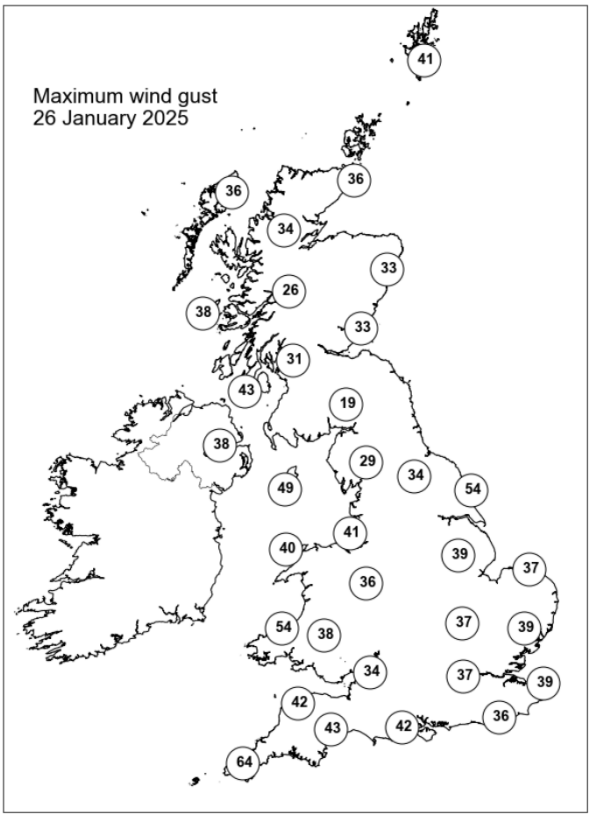

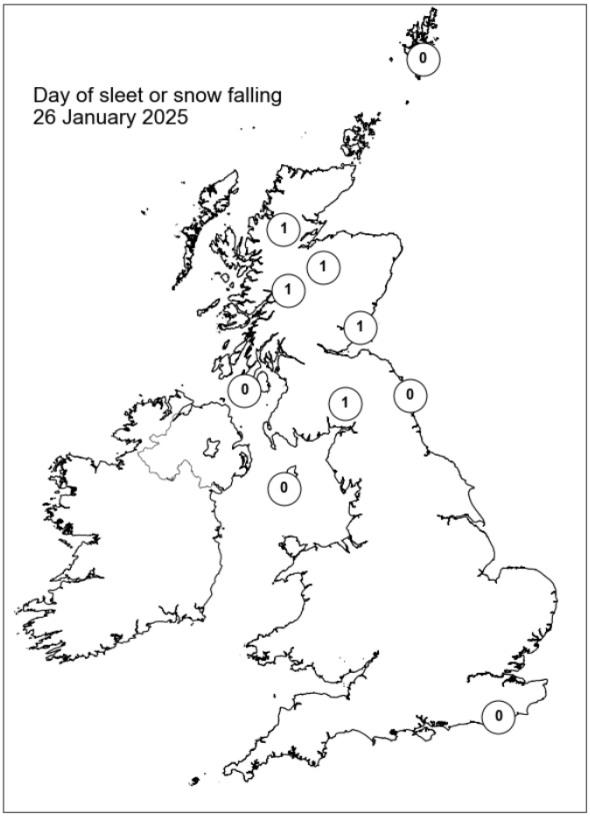

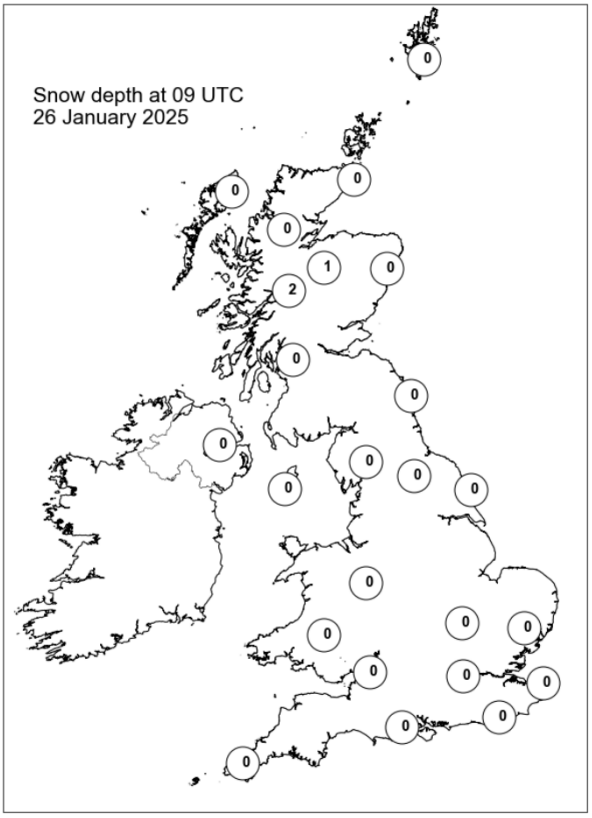

Daily Weather Summary for Monday 27 January 2025

This day's summary created 03/02/2025 03:07

Summary of the UK Weather for Monday 27 January 2025

Overnight, rain and hill snow continued to push northwards across Scotland. Another area of intense rainfall also moved northeastwards over England and Wales, with some high precipitation totals, and very strong winds on the southern flank. Elsewhere, winds eased for a time, before further severe gales reached the southwest. Thunderstorms also moved into the southwest in the early hours. It was less cold overall, though there was some isolated frost in the north and west. The afternoon remained unsettled with bands of rain moving northwards bringing wet conditions for most. There were strong winds in the south, with coastal gales and thunder and hail in places. These conditions continued into the evening with rain turning wintry over hills. Temperatures remained average overnight for this time of year but these were tempered by wind and rain.

Daily Extremes

Highest Maximum	**10.9°C** Scilly: St Marys Airport (Isles Of Scilly, 31mAMSL)
Lowest Maximum	**3.5°C** Braemar No 2 (Aberdeenshire, 327mAMSL)
Highest Minimum	**6.9°C** Isle Of Portland (Dorset, 52mAMSL)
Lowest Minimum	**-2.1°C** Loch Glascarnoch (Ross & Cromarty, 269mAMSL)
Lowest Grass Minimum	**-4.8°C** Loch Glascarnoch (Ross & Cromarty, 269mAMSL)
Most Rainfall	**43.4mm** Crai Resr (Powys, 270mAMSL)
Most Sunshine	**6.5hr** Preston Montford (Shropshire, 71mAMSL)
Highest Gust	**73Kt 84mph** Wight: Needles Old Battery (Isle Of Wight, 80mAMSL)
Highest Gust (mountain)*	**58Kt 67mph** Great Dun Fell No 2 (Cumbria, 847mAMSL)
Greatest Snow Depth at 0900 UTC	No non-zero values.

mAMSL refers to station elevation in metres above mean sea level.

*Mountain stations are above 500mAMSL.

Daily Weather Summary for Monday 27 January 2025

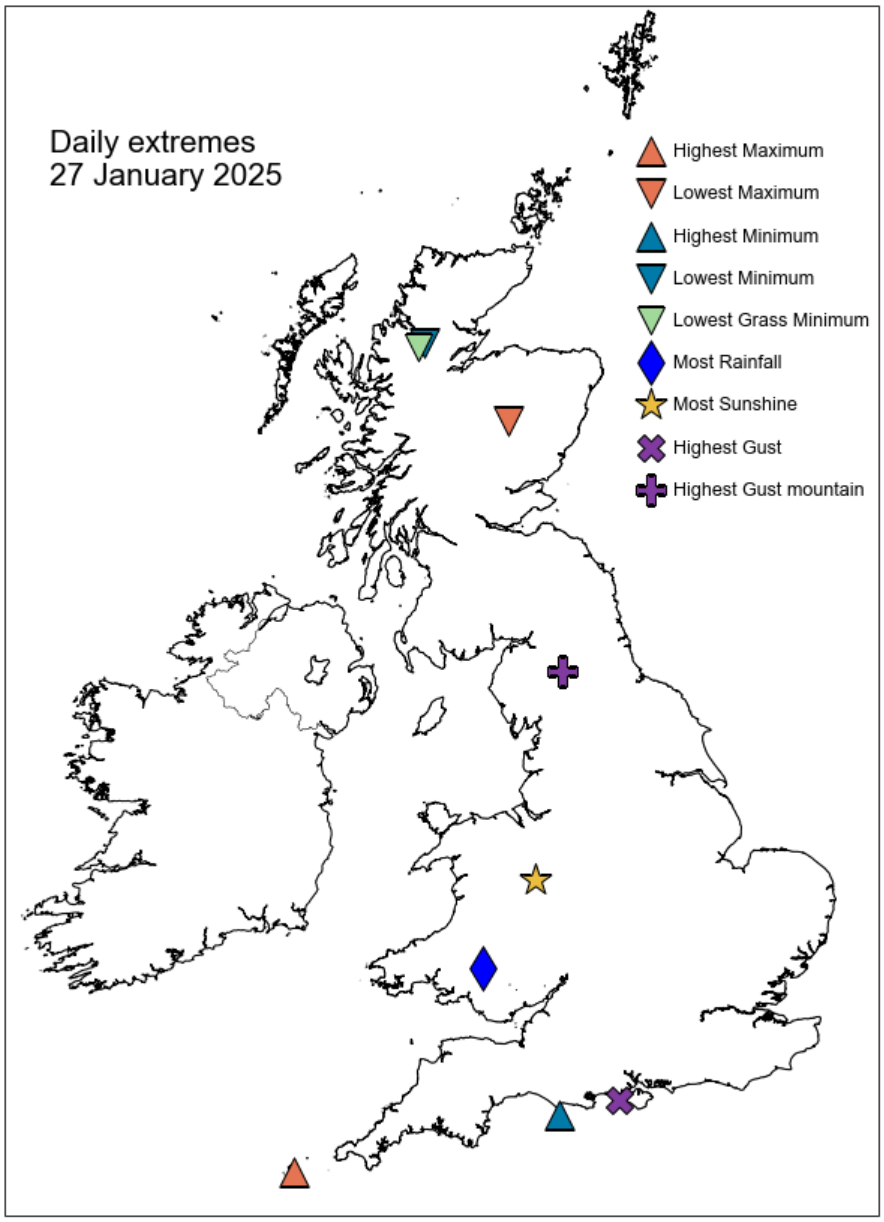

Daily Weather Summary for Monday 27 January 2025

North Atlantic and Europe analysis charts and satellite images at 0000 UTC

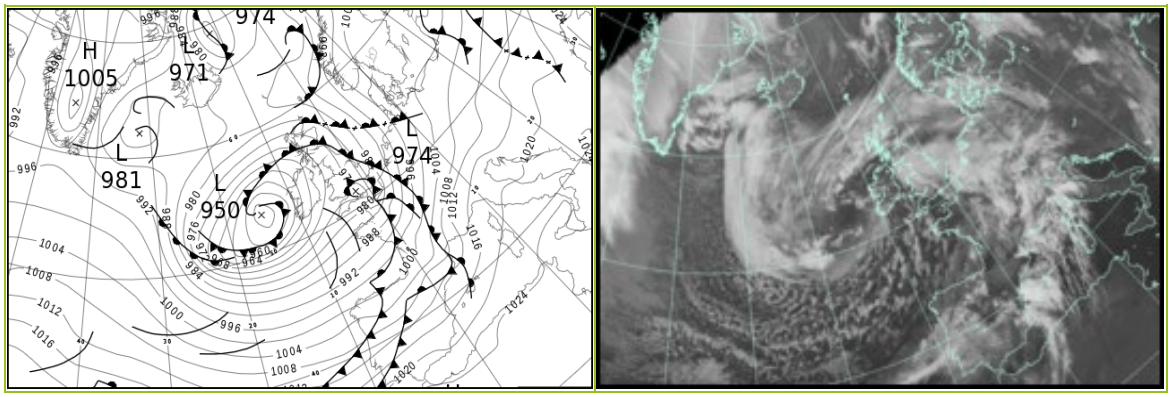

North Atlantic and Europe analysis charts and satellite images at 1200 UTC

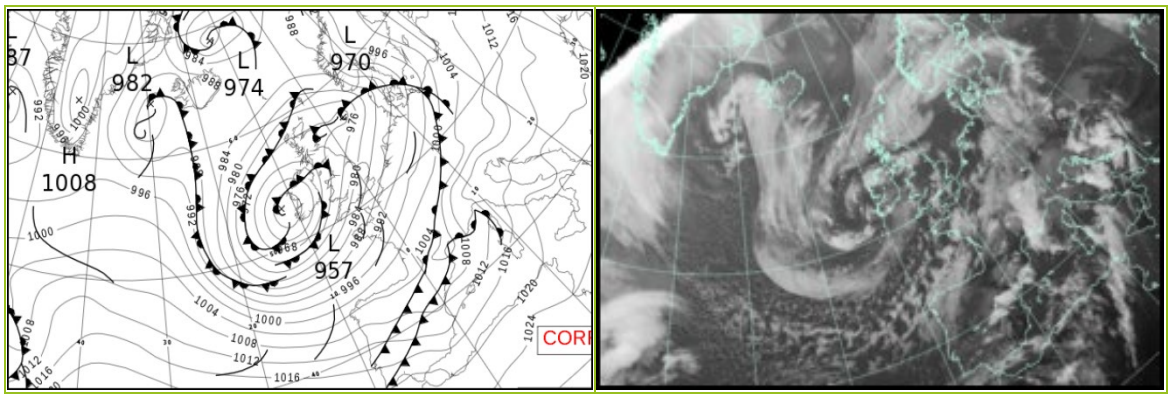

All satellite imagery copyright Met Office and EUMETSAT (European Organisation for the Exploitation of Meteorological Satellites). These show infra-red images from the geostationary MSG satellite. The rainfall rates are derived from both rain-radar and satellite data.

Daily Weather Summary for Monday 27 January 2025

UK satellite and rain-radar precipitation rates at (L) 0000 and (R) 1200 UTC



UK wind speed and direction at (L) 0000 and (R) 1200 UTC

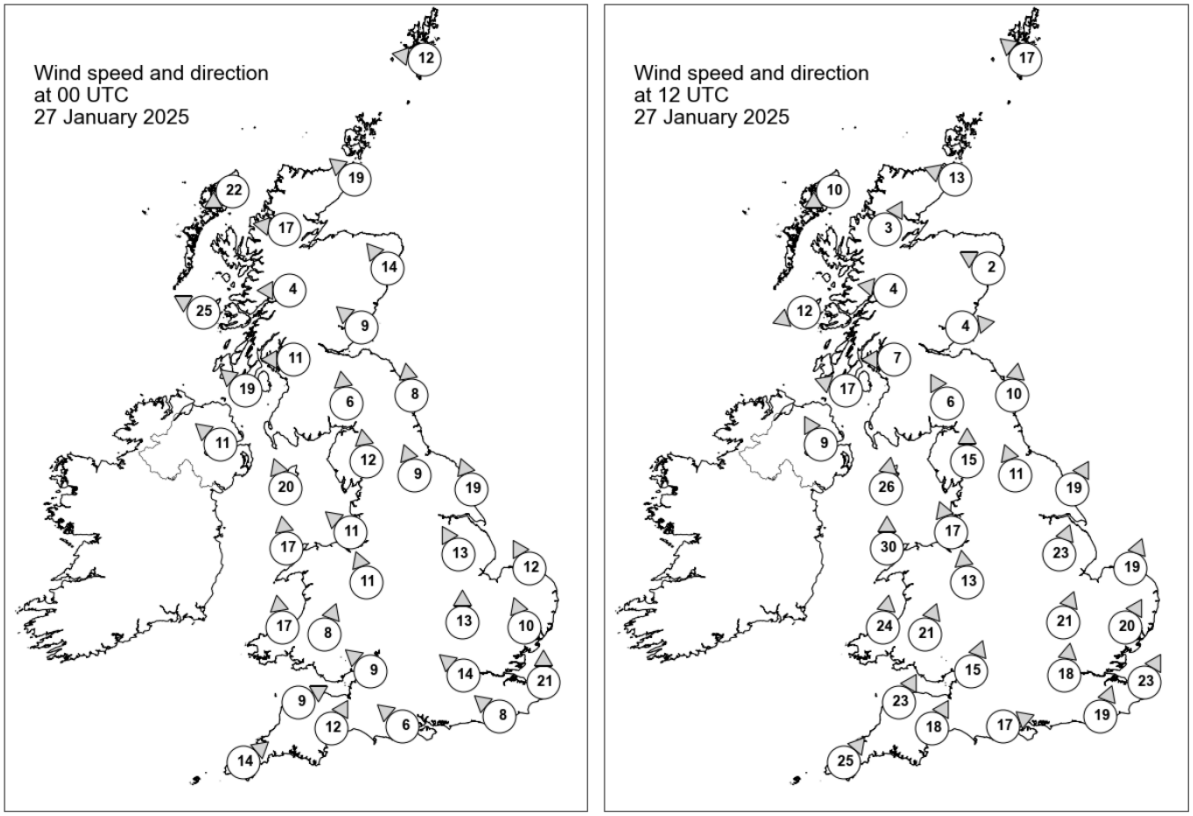

Daily Weather Summary for Monday 27 January 2025

Selected UK readings at (L) 0000 and (R) 1200 UTC

STATIONS		0000 UTC						1200 UTC					
NO	SITE	PRESS	WDIR	WSPD	CLOUD	TEMP	TDEW	PRESS	WDIR	WSPD	CLOUD	TEMP	TDEW
1	Lerwick	985.5	E	12	8	3.7	0.6	978.0	SE	17	8	6.2	4.7
2	Wick	978.9	SE	19	8	5.6	4.5	972.9	ESE	13	8	7.3	6.3
3	Stornoway	975.1	ENE	22	8	5.7	3.9	972.1	ENE	10	8	6.5	3.8
4	Loch Glascarnoch	975.3	E	17	8	2.6	0.8	972.2	SSW	3	8	3.3	1.6
5	Aviemore	975.1	-	-	8	1.9	0.7	971.4	-	-	8	3.2	2.9
6	Dyce	976.8	SE	14	8	5.1	4.7	970.9	ESE	2	8	5.8	4.9
7	Tulloch Bridge	974.9	E	4	7	2.1	0.8	971.6	E	4	8	3.8	2.3
8	Tiree	969.3	ESE	25	8	5.5	3.8	969.4	ENE	12	0	5.6	3.8
9	Leuchars	975.4	SE	9	8	4.3	3.2	971.1	W	4	5	4.9	3.3
10	Bishopton	-	E	11	-	-	-	-	E	7	-	-	-
11	Machrihanish	969.5	SE	19	8	8.2	6.9	967.5	ESE	17	8	6.9	5.1
12	Boulmer	976.6	S	8	8	5.3	4.2	972.7	S	10	3	6.6	3.7
13	Eskdalemuir	974.4	S	6	8	4.1	3.4	971.9	SSE	6	8	3.1	2.3
14	Aldergrove	968.9	SE	11	0	6.0	3.3	966.2	SSE	9	8	6.0	5.2
15	Shap	974.6	S	12	8	5.7	3.8	972.2	S	15	8	3.3	2.5
16	Leeming	977.1	SSE	9	8	5.2	4.2	974.3	SSE	11	8	5.9	3.3
17	Ronaldsway	971.3	SSE	20	8	7.1	5.5	968.7	S	26	8	9.0	5.3
18	Bridlington	978.3	SSE	19	5	5.8	5.0	975.9	SSW	19	0	7.7	2.9
19	Crosby	973.7	SE	11	8	6.8	5.7	973.1	SSE	17	7	7.5	3.7
20	Valley	972.5	S	17	8	6.8	5.6	969.7	S	30	8	9.1	5.0
21	Waddington	978.3	SSE	13	8	5.7	5.1	978.2	SSW	23	6	7.5	2.6
22	Shawbury	975.6	SSE	11	8	6.6	5.2	975.5	S	13	8	7.8	2.9
23	Weybourne	981.4	SSE	12	8	7.4	6.1	980.7	SSW	19	7	9.3	3.4
24	Bedford	978.0	S	13	8	7.8	6.0	980.9	SSW	21	8	5.3	2.4
25	Aberporth	973.9	S	17	8	5.0	4.8	972.6	S	24	8	6.0	3.4
26	Sennybridge	975.9	SSW	8	8	2.2	1.4	975.2	SSW	21	8	5.6	3.2
27	Wattisham	981.5	SSE	10	8	7.9	6.6	983.3	SSW	20	3	7.8	3.3
28	Almondsbury	975.3	SE	9	7	7.0	6.1	979.0	SSW	15	0	7.0	2.1
29	Heathrow	-	SE	14	8	7.4	6.7	982.2	S	18	8	9.5	3.9
30	Manston	981.8	S	21	8	8.2	7.1	985.4	SSW	23	4	10.0	5.2
31	Chivenor	976.1	WSW	9	1	7.4	5.3	977.5	SSW	23	6	9.1	3.0
32	Exeter	976.5	SSW	12	8	7.9	5.9	979.6	SSW	18	1	8.8	2.8
33	Herstmonceux	979.4	SE	8	8	8.1	7.6	985.8	SSW	19	3	9.1	4.8
34	Hurn	974.5	SE	6	8	8.4	8.1	982.7	WSW	17	4	6.2	2.9
35	Camborne	977.9	SW	14	8	7.9	3.5	977.8	SW	25	7	8.6	3.8

Daily Weather Summary for Monday 27 January 2025

Selected European readings at (L) 0000 and (R) 1200 UTC

STATIONS		0000 UTC						1200 UTC					
NO	SITE	PRESS	WDIR	WSPD	CLOUD	TEMP	TDEW	PRESS	WDIR	WSPD	CLOUD	TEMP	TDEW
1	Murmansk	995.6	S	6	7	0.8	-0.7	1000.4	SSW	6	7	-1.0	-3.1
2	Helsinki	1004.0	E	4	8	1.7	1.0	1003.8	NW	4	9	0.6	0.0
3	Stockholm	1002.4	-	0	-	-3.1	-3.2	1001.4	SE	4	-	-0.4	-0.4
4	Oslo	1000.1	S	6	-	2.2	1.8	993.3	ENE	10	8	1.2	-1.0
5	Reykjavik	985.4	S	3	5	-1.4	-1.6	987.2	ENE	7	8	-2.4	-5.4
6	Moscow	1016.1	S	2	8	3.0	1.8	1011.4	SSW	2	8	5.0	3.6
7	Kiev	1018.0	S	6	8	6.2	3.4	1017.3	S	4	8	5.6	3.9
8	Warsaw	1010.3	S	4	3	5.4	3.4	1006.4	SSE	6	6	10.1	4.9
9	Berlin	1004.8	SSE	6	8	4.0	2.7	997.3	S	10	8	11.0	5.8
10	De Bilt	991.1	SSE	10	8	6.0	4.4	989.1	SSW	14	8	11.3	6.0
11	Dublin	969.5	S	10	5	6.2	3.6	965.7	S	14	5	8.8	3.7
12	Cork	966.9	SSW	16	6	4.9	2.9	962.2	SSW	16	7	7.5	7.0
13	Sofia	1023.7	ENE	2	3	2.4	0.0	1020.8	ENE	2	2	9.7	3.2
14	Belgrade	1019.1	SSE	2	2	8.5	1.9	1015.0	S	6	4	19.5	3.0
15	Budapest	-	-	-	-	-	-	-	-	-	-	-	-
16	Prague	1008.5	E	4	-	3.5	-1.7	1003.5	N	4	8	8.4	2.2
17	Munich	1007.9	SE	4	8	3.6	0.2	1002.0	N	4	8	10.4	4.3
18	Strasbourg	1001.8	S	12	8	9.3	5.5	999.4	S	10	7	12.7	9.3
19	Paris	990.3	S	16	8	9.2	7.8	995.0	SW	12	-	9.7	6.2
20	Jersey	982.0	WSW	23	8	9.3	7.4	987.4	SW	20	1	8.0	5.2
21	Milan	-	-	-	-	-	-	1012.5	N	2	8	7.7	7.7
22	Marseille	1012.3	SE	16	8	14.2	10.6	1004.7	ESE	19	7	16.1	12.3
23	Bordeaux	999.2	W	2	8	11.8	10.5	1002.3	SSW	10	8	12.0	9.0
24	Rome	1022.3	SE	7	0	9.6	6.6	1018.7	SSE	21	6	16.2	10.7
25	Ajaccio	1020.9	NE	6	8	10.4	6.0	1014.8	S	4	8	17.2	11.5
26	Barcelona	1012.5	WSW	7	5	14.0	10.8	1007.9	WSW	7	7	18.4	13.3
27	Majorca	1017.5	SW	7	8	15.1	13.3	1011.8	W	14	5	18.4	14.6
28	Madrid	1011.1	S	10	5	12.8	11.4	1009.2	SW	15	7	13.4	12.3
29	Lisbon	1014.8	SW	16	-	16.3	16.3	1015.8	WSW	11	-	16.9	15.7
30	Athens	1023.7	N	2	-	12.1	7.8	1021.9	N	3	5	16.2	9.5
31	Malta	1024.7	W	10	0	13.9	12.8	1023.7	WSW	7	1	19.3	12.4
32	Gibraltar	1023.0	SW	18	8	17.5	15.2	1021.7	SW	16	8	16.6	15.2

Daily Weather Summary for Monday 27 January 2025

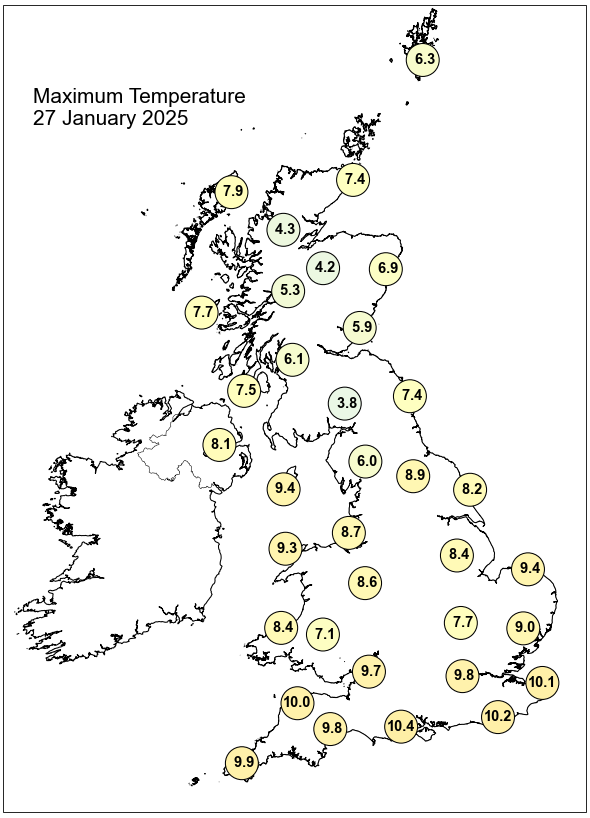

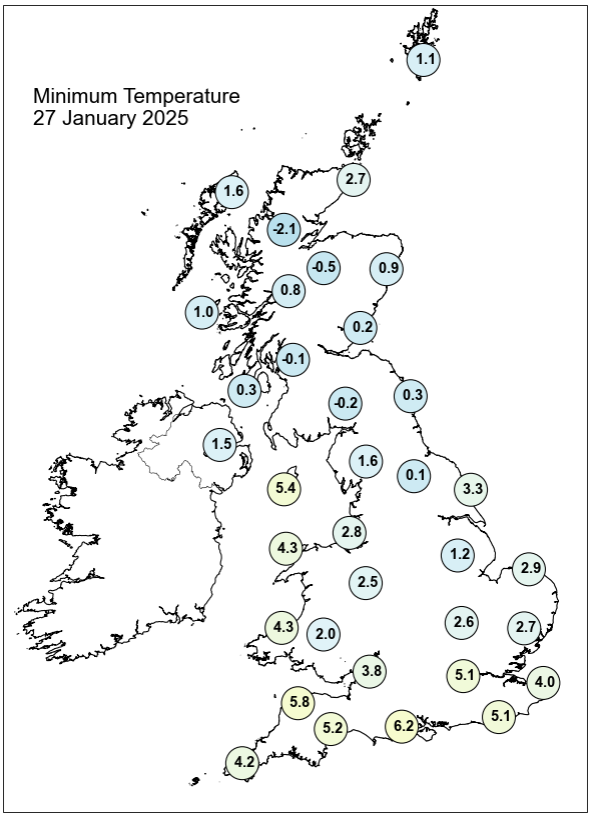

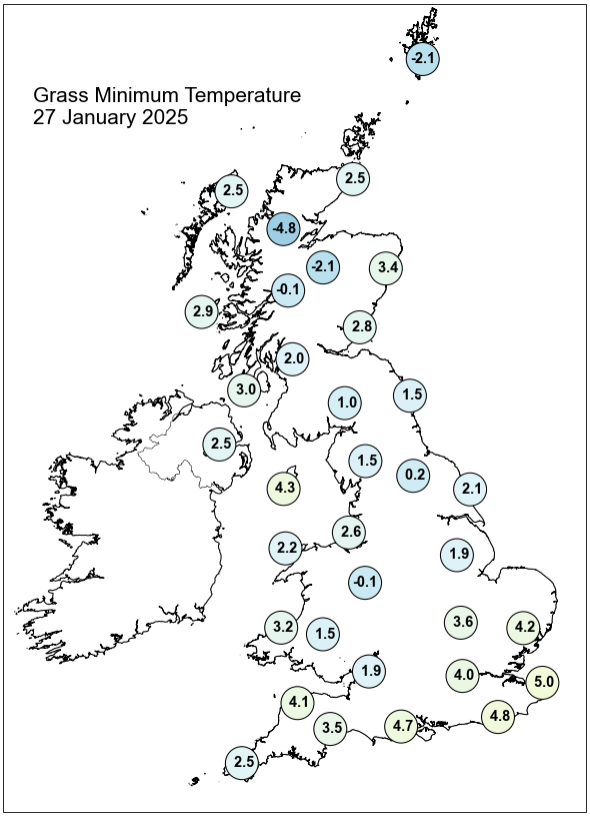

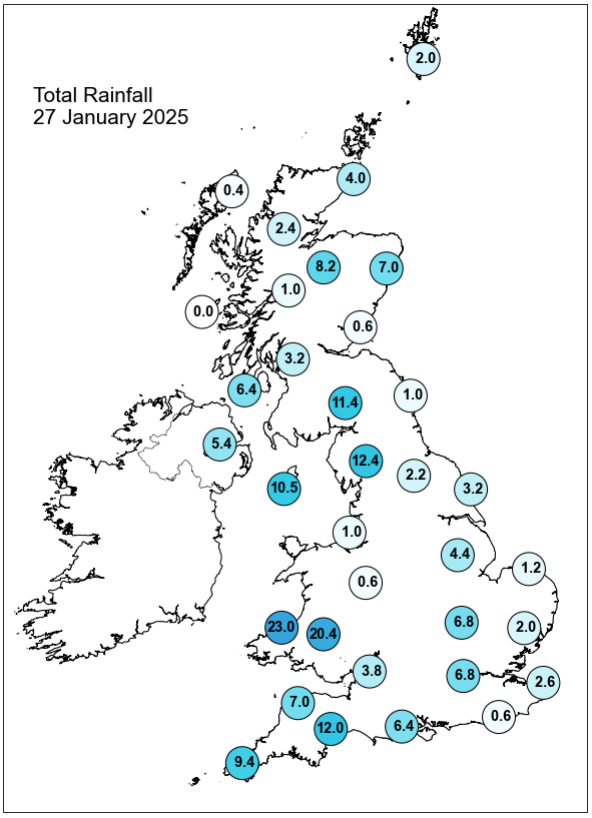

Daily Weather Summary for Monday 27 January 2025

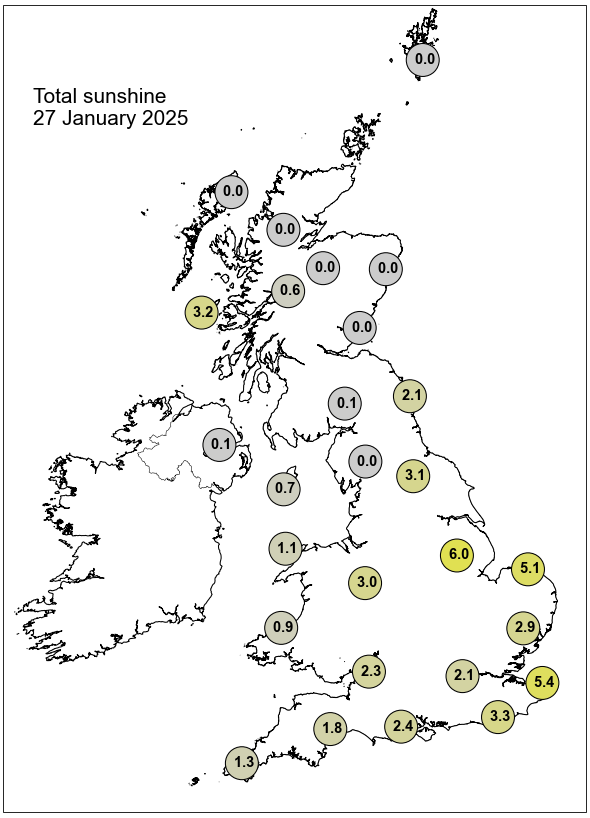

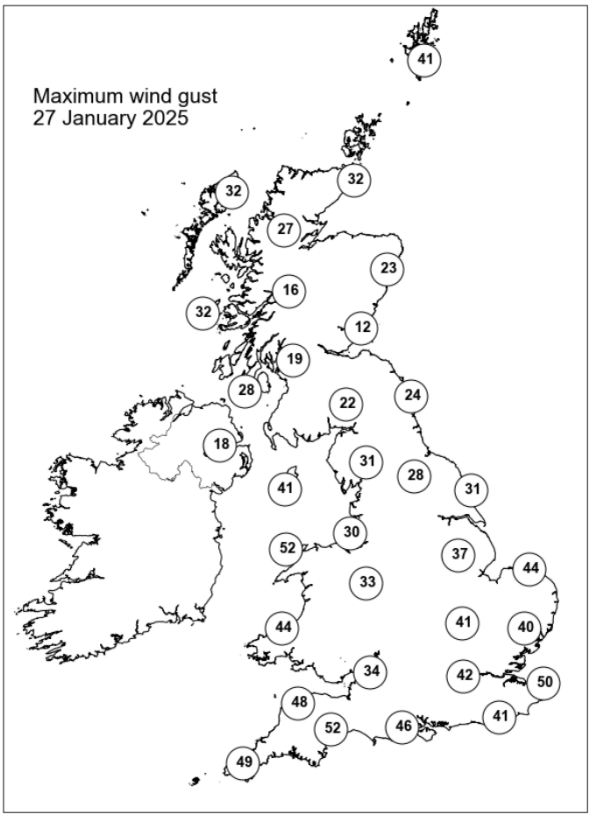

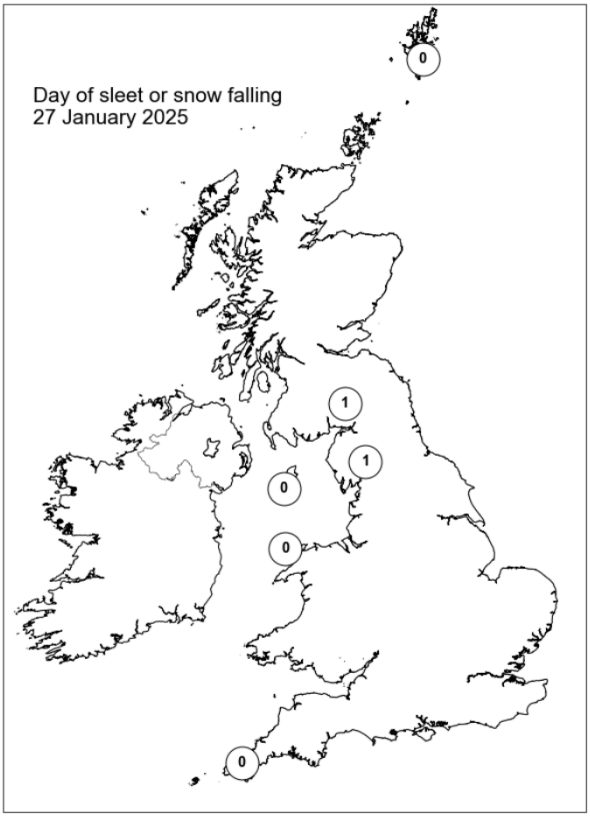

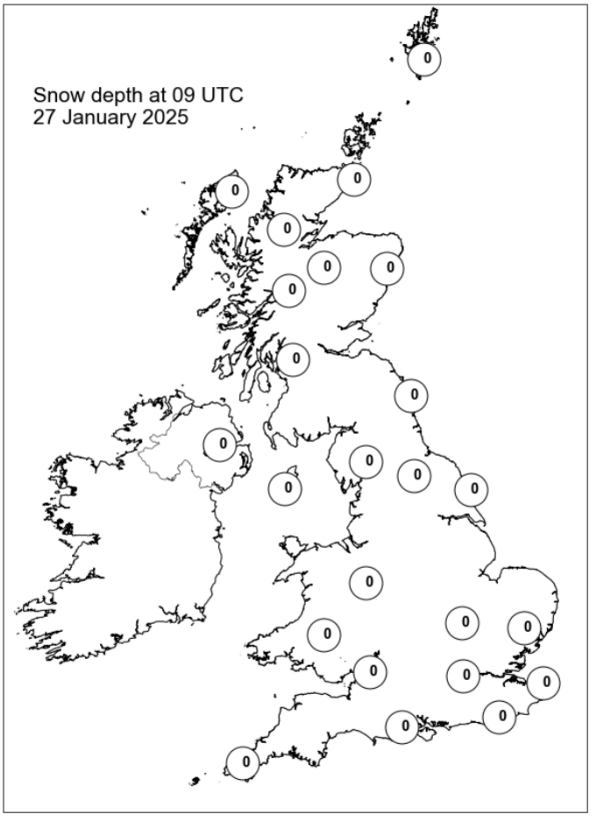

Daily Weather Summary for Tuesday 28 January 2025

This day's summary created 04/02/2025 03:18

Summary of the UK Weather for Tuesday 28 January 2025

It was frost free overnight for most areas, but chilly with a grass frost across Scotland. Low pressure moving slowly eastwards brought bands of blustery showers northeastwards across the UK, with some heavy downpours, and the odd thundery shower with hail. Lighter showers affected northern Scotland, with central and southern Scotland seeing the driest conditions. Strong winds affected far southern areas and the far north. It remained showery into the afternoon for the south with hail in parts. Wetter conditions were also present across northern Scotland as well as Northern Ireland. Cloudy for most into the evening with rain becoming confined to parts of the west and north, turning wintry over hills in Scotland. Some clearer slots in places, where it was chilly with some areas of localised frost.

Daily Extremes

Highest Maximum	**11.5°C** Usk No 2 (Monmouthshire, 25mAMSL)
Lowest Maximum	**4.6°C** Loch Glascarnoch (Ross & Cromarty, 269mAMSL)
Highest Minimum	**8.0°C** Herstmonceux, West End (East Sussex, 52mAMSL)
Lowest Minimum	**-1.8°C** Loch Glascarnoch (Ross & Cromarty, 269mAMSL)
Lowest Grass Minimum	**-3.1°C** Tulloch Bridge (Inverness-shire, 249mAMSL)
Most Rainfall	**18.4mm** Blackpitts Gate (Somerset, 410mAMSL)
Most Sunshine	**4.1hr** Dundrennan (Kirkcudbrightshire, 113mAMSL)
Highest Gust	**57Kt 66mph** Wight: Needles Old Battery (Isle Of Wight, 80mAMSL)
Highest Gust (mountain)*	**54Kt 62mph** Cairnwell (Aberdeenshire, 928mAMSL)
Greatest Snow Depth at 0900 UTC	No non-zero values.

mAMSL refers to station elevation in metres above mean sea level.

*Mountain stations are above 500mAMSL.

Daily Weather Summary for Tuesday 28 January 2025

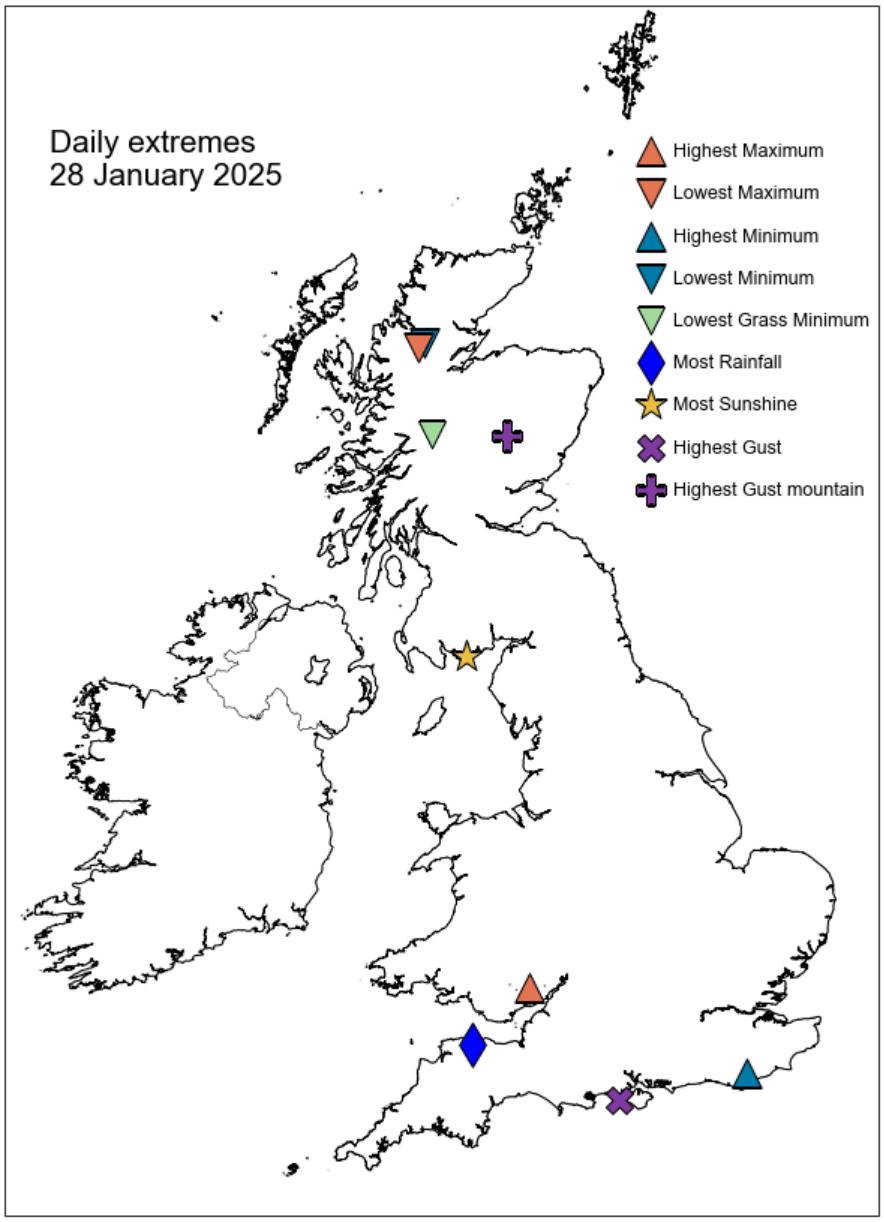

Daily Weather Summary for Tuesday 28 January 2025

North Atlantic and Europe analysis charts and satellite images at 0000 UTC

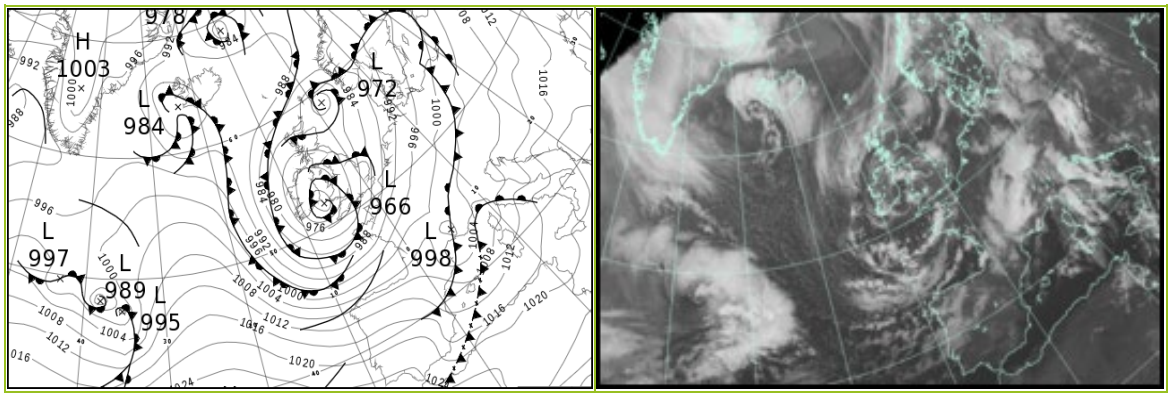

North Atlantic and Europe analysis charts and satellite images at 1200 UTC

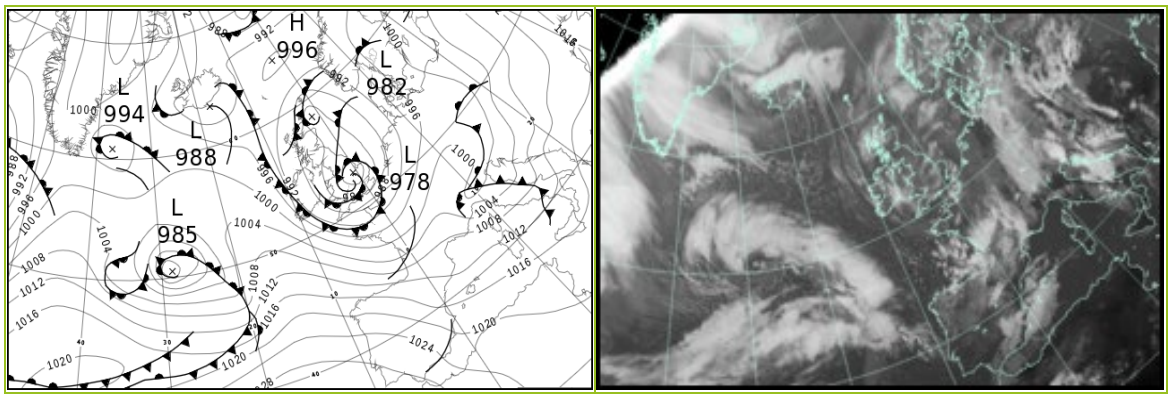

All satellite imagery copyright Met Office and EUMETSAT (European Organisation for the Exploitation of Meteorological Satellites). These show infra-red images from the geostationary MSG satellite. The rainfall rates are derived from both rain-radar and satellite data.

Daily Weather Summary for Tuesday 28 January 2025

UK satellite and rain-radar precipitation rates at (L) 0000 and (R) 1200 UTC

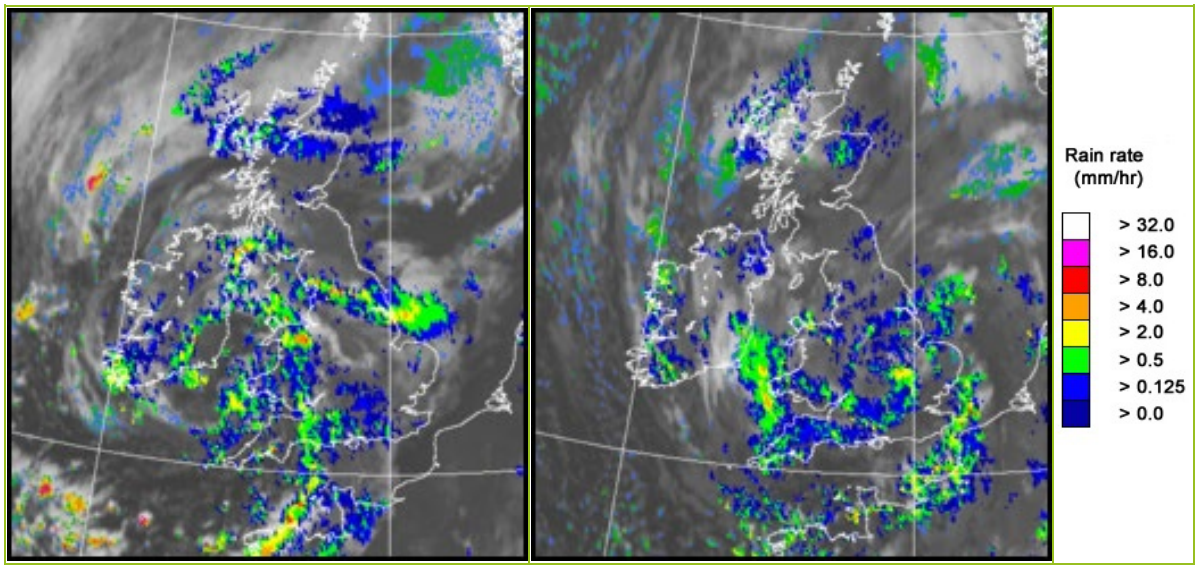

UK wind speed and direction at (L) 0000 and (R) 1200 UTC

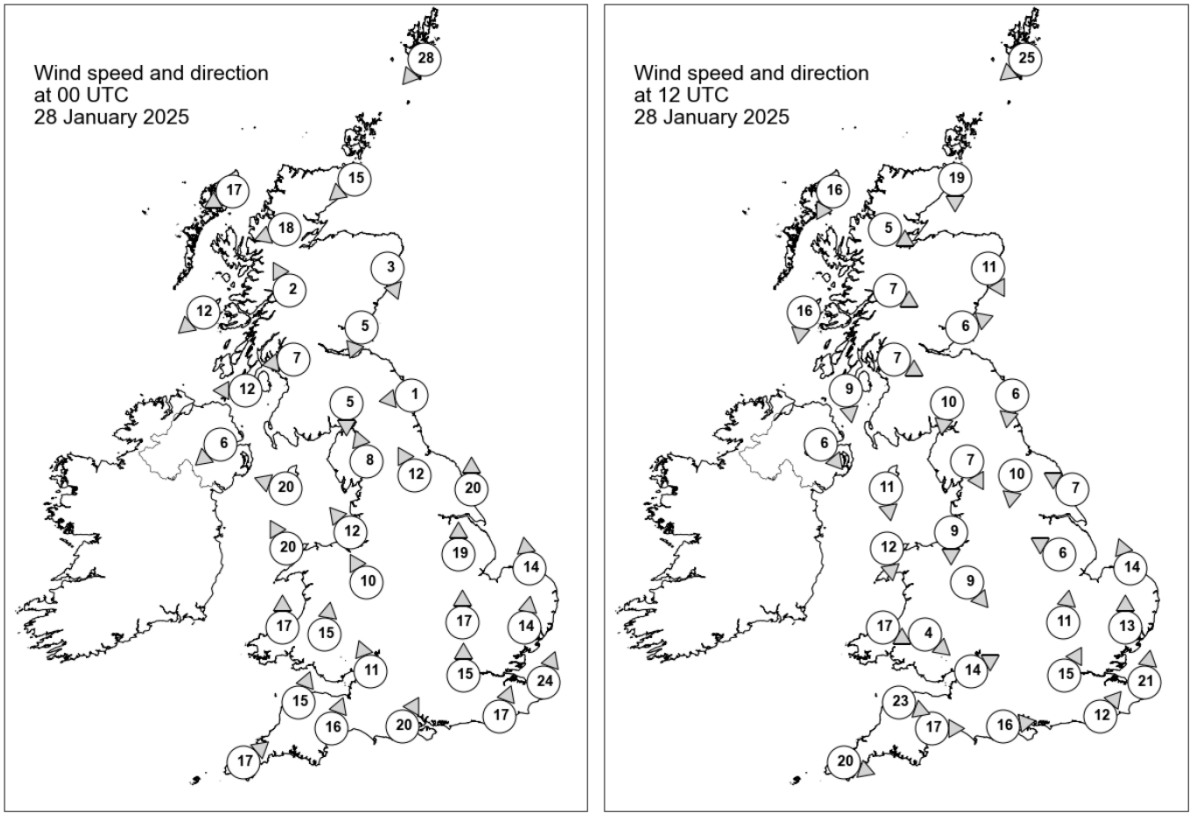

Daily Weather Summary for Tuesday 28 January 2025

Selected UK readings at (L) 0000 and (R) 1200 UTC

STATIONS		0000 UTC						1200 UTC					
NO	SITE	PRESS	WDIR	WSPD	CLOUD	TEMP	TDEW	PRESS	WDIR	WSPD	CLOUD	TEMP	TDEW
1	Lerwick	979.5	NE	28	8	5.6	2.0	986.0	NE	25	8	6.0	5.1
2	Wick	979.6	NE	15	8	5.5	3.3	984.7	N	19	8	6.3	5.3
3	Stornoway	980.1	ENE	17	8	7.3	4.6	989.9	NNE	16	8	6.5	4.5
4	Loch Glascarnoch	979.2	ENE	18	8	3.5	1.9	988.4	WNW	5	8	3.8	2.3
5	Aviemore	978.3	-	-	8	2.7	2.5	986.1	-	-	8	4.8	3.4
6	Dyce	978.1	NNW	3	8	4.2	4.0	983.6	NNW	11	8	6.8	5.2
7	Tulloch Bridge	978.3	SSE	2	8	2.3	1.2	987.9	WNW	7	8	4.7	2.3
8	Tiree	975.8	NE	12	8	5.3	3.0	988.8	N	16	7	8.2	4.9
9	Leuchars	977.0	NNE	5	6	4.2	3.6	984.5	WSW	6	7	6.3	3.8
10	Bishopton	-	E	7	-	-	-	985.6	WNW	7	-	6.7	3.0
11	Machrihanish	973.2	E	12	8	6.6	5.3	986.9	N	9	8	6.6	3.2
12	Boulmer	976.4	E	1	1	1.9	1.0	983.2	N	6	8	7.1	6.2
13	Eskdalemuir	975.7	N	5	8	2.5	1.7	984.7	N	10	8	4.7	2.9
14	Aldergrove	970.2	NE	6	8	7.2	7.1	987.8	NW	6	8	6.4	4.8
15	Shap	974.6	SSE	8	8	4.5	3.1	982.9	NNW	7	8	5.4	4.2
16	Leeming	975.9	SSE	12	8	5.3	3.5	981.5	N	10	8	6.5	5.9
17	Ronaldsway	970.7	ESE	20	8	7.5	6.3	984.6	N	11	8	7.8	4.2
18	Bridlington	977.4	S	20	8	5.1	3.9	980.0	ESE	7	8	6.8	6.3
19	Crosby	973.0	SE	12	6	6.9	4.6	981.8	N	9	8	7.8	7.0
20	Valley	969.5	SSE	20	8	8.3	6.8	984.0	N	12	8	7.9	6.6
21	Waddington	977.7	S	19	8	6.4	4.0	979.1	ESE	6	8	8.5	7.7
22	Shawbury	973.8	SSE	10	8	7.4	5.0	980.6	NW	9	8	8.2	7.7
23	Weybourne	980.6	S	14	2	7.0	3.8	980.0	SSE	14	8	8.7	7.5
24	Bedford	978.9	S	17	8	6.9	4.0	978.4	S	11	8	8.1	7.1
25	Aberporth	968.9	S	17	8	8.2	8.2	983.4	WNW	17	8	8.0	7.8
26	Sennybridge	971.8	S	15	8	6.8	5.8	982.4	NW	4	8	7.6	6.8
27	Wattisham	982.1	S	14	8	7.5	3.0	980.5	S	13	8	8.2	7.2
28	Almondsbury	974.9	SSE	11	6	8.0	6.1	981.8	WSW	14	8	7.7	7.1
29	Heathrow	980.5	S	15	8	7.9	4.9	980.7	SSW	15	8	9.4	6.9
30	Manston	984.6	SSW	24	8	8.2	4.0	982.8	S	21	8	8.7	7.7
31	Chivenor	972.8	SSW	15	8	9.3	6.8	985.1	WNW	23	8	8.7	7.0
32	Exeter	975.0	SSW	16	8	9.0	7.6	985.4	W	17	8	8.8	6.5
33	Herstmonceux	983.7	SSW	17	8	8.4	4.4	983.2	SW	12	8	10.0	7.5
34	Hurn	979.1	SSW	20	8	8.7	6.7	984.0	W	16	8	9.2	6.5
35	Camborne	975.0	SW	17	8	9.0	7.1	990.5	WNW	20	8	9.6	6.0

Daily Weather Summary for Tuesday 28 January 2025

Selected European readings at (L) 0000 and (R) 1200 UTC

STATIONS		0000 UTC						1200 UTC					
NO	SITE	PRESS	WDIR	WSPD	CLOUD	TEMP	TDEW	PRESS	WDIR	WSPD	CLOUD	TEMP	TDEW
1	Murmansk	1002.9	S	16	2	-6.9	-9.4	1004.4	SSW	10	7	-4.4	-7.3
2	Helsinki	1003.6	SE	14	8	1.5	-0.4	1002.8	S	6	9	3.8	3.8
3	Stockholm	995.7	S	8	-	4.0	3.4	1000.0	SE	6	-	2.2	2.2
4	Oslo	990.3	NE	6	-	0.6	-0.1	995.3	NE	6	8	1.9	1.5
5	Reykjavik	986.0	E	11	8	-1.6	-1.7	990.8	N	5	3	-0.9	-2.8
6	Moscow	1014.2	SSW	2	8	5.1	3.5	1015.9	S	2	8	4.2	2.6
7	Kiev	1015.8	-	0	8	5.4	3.9	1014.8	S	6	8	6.1	3.9
8	Warsaw	1005.8	SSE	4	7	6.1	2.7	1003.1	SE	4	6	10.8	4.5
9	Berlin	998.7	SSE	6	8	8.2	6.2	997.6	SW	6	7	8.8	5.1
10	De Bilt	991.1	S	10	8	7.7	4.3	989.3	S	14	8	9.3	4.5
11	Dublin	968.6	N	6	6	6.2	5.6	987.8	WNW	16	7	6.5	4.9
12	Cork	971.1	WNW	12	7	7.0	6.3	992.3	NW	23	7	8.5	4.9
13	Sofia	1020.4	-	0	3	2.3	0.2	1015.9	WNW	4	5	9.4	1.7
14	Belgrade	1012.8	SSE	4	0	12.6	1.1	1007.6	S	10	3	21.2	4.6
15	Budapest	-	-	-	-	-	-	-	-	-	-	-	-
16	Prague	1003.9	N	4	-	6.5	4.7	997.2	N	2	8	5.8	4.3
17	Munich	1003.4	SSE	10	8	5.4	3.7	1003.1	WSW	6	8	0.9	0.2
18	Strasbourg	999.7	SSW	8	8	8.2	5.0	999.6	S	10	8	9.1	4.9
19	Paris	993.9	SSW	16	5	7.8	4.7	993.9	SSW	16	8	8.9	6.7
20	Jersey	983.7	SSW	24	8	8.5	5.8	990.5	W	22	8	10.2	7.5
21	Milan	1004.5	-	0	6	6.6	6.6	999.9	W	5	7	7.8	7.4
22	Marseille	1000.9	S	19	8	14.9	13.1	1009.5	WSW	8	-	13.5	5.4
23	Bordeaux	1002.7	WSW	10	-	7.9	5.9	1005.2	WSW	16	8	9.7	8.3
24	Rome	1013.3	SE	16	4	14.9	12.3	1009.8	WSW	17	3	16.8	8.6
25	Ajaccio	1009.4	S	8	8	16.1	13.0	1010.8	WSW	21	-	14.7	8.4
26	Barcelona	1007.3	W	24	-	15.2	3.6	1012.8	W	19	4	14.6	0.4
27	Majorca	1010.1	W	22	2	19.1	7.9	1014.9	WSW	24	7	15.6	6.1
28	Madrid	1015.8	SW	17	0	7.1	3.8	1019.3	WSW	15	5	9.5	1.1
29	Lisbon	1021.6	WSW	13	-	14.1	8.9	1028.7	WNW	8	-	17.0	7.6
30	Athens	1021.1	N	3	-	11.0	8.8	1019.7	N	3	3	16.6	9.4
31	Malta	1020.9	SSW	11	7	15.6	14.1	1017.4	SW	15	1	18.5	14.3
32	Gibraltar	1024.6	W	17	5	16.4	11.6	1028.0	W	19	8	15.4	12.5

Daily Weather Summary for Tuesday 28 January 2025

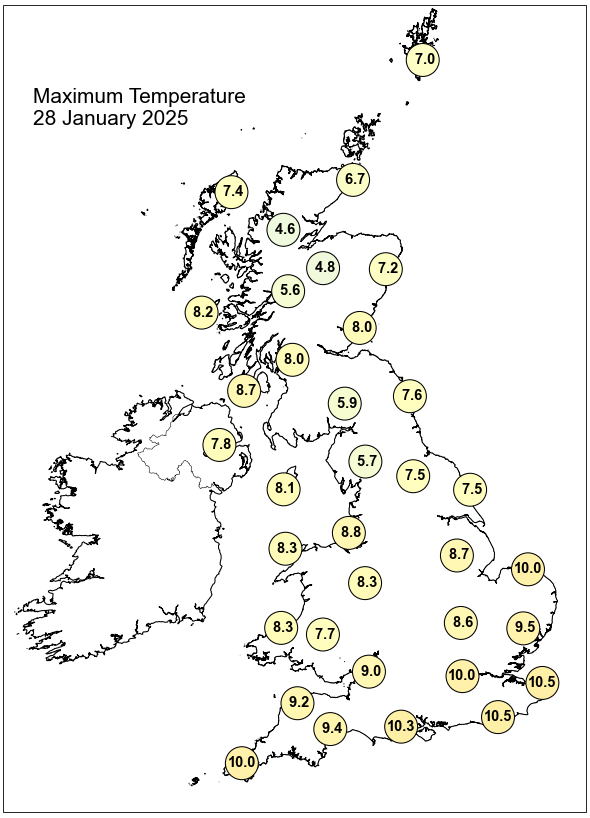

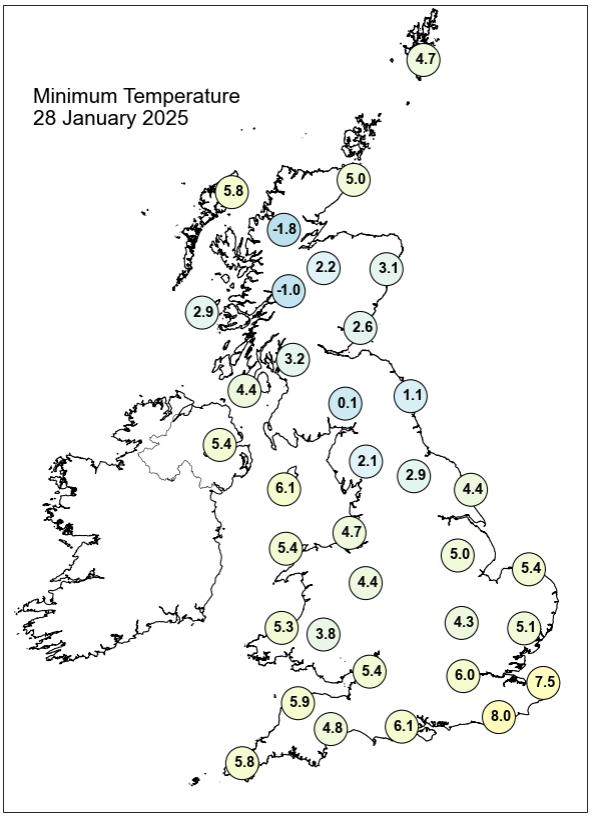

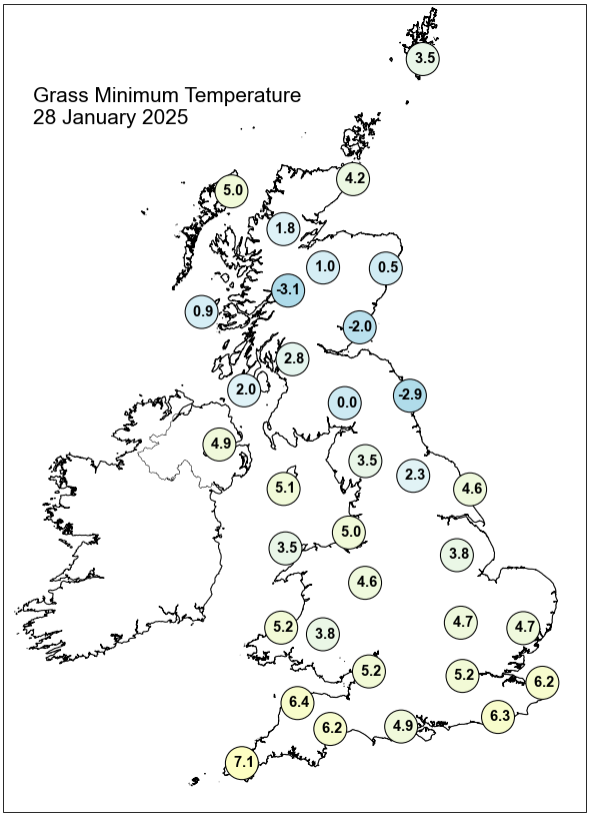

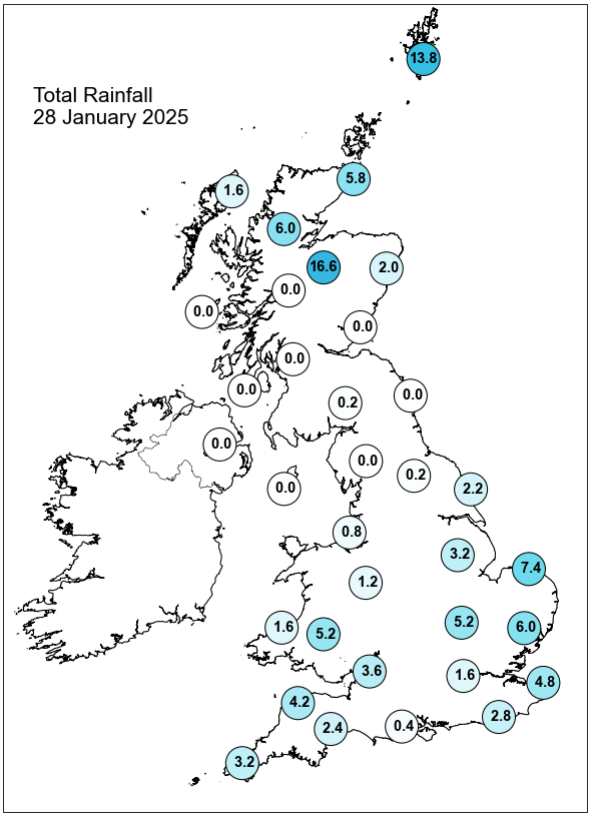

Daily Weather Summary for Tuesday 28 January 2025

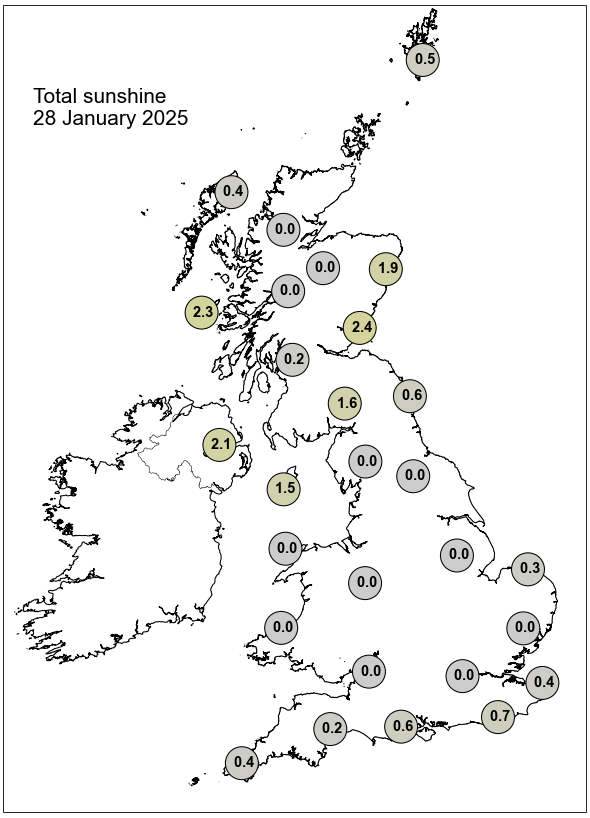

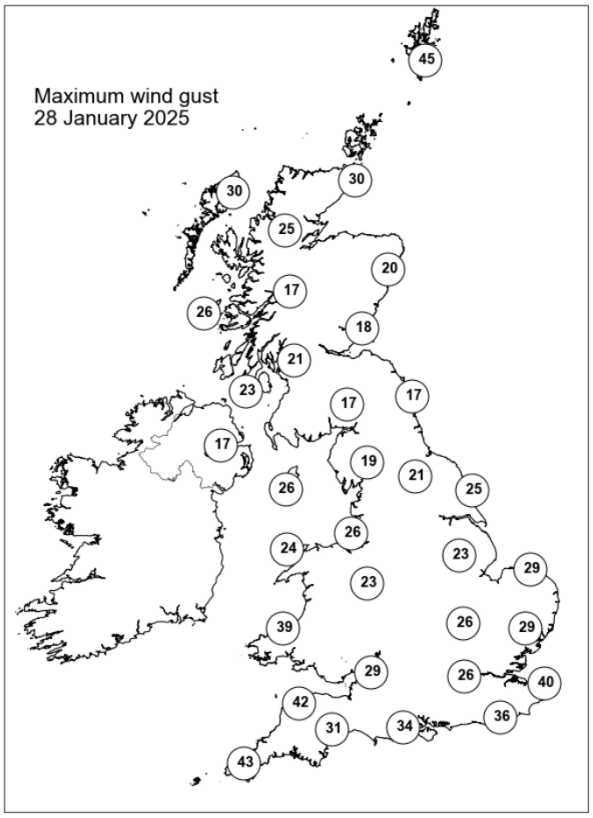

None of the selected stations observed a day of sleet or snow falling or non-zero snow depth at 0900 UTC.

Daily Weather Summary for Wednesday 29 January 2025

This day's summary created 05/02/2025 03:05

Summary of the UK Weather for Wednesday 29 January 2025

Many parts of the UK were dry during the overnight period at the beginning of Wednesday, with clear skies being quite common in eastern and southern England as well as in southwest Scotland, while it was cloudier elsewhere. However, showers were observed in some places with these being somewhat persistent and widespread in northern Scotland and Northern Ireland, but they were more isolated in Wales and northwestern England. During the morning there were persistent showers in northern Scotland and Northern Ireland, but elsewhere it was dry with widespread sunny skies in southern England, eastern England and in southwest Scotland. In the afternoon it becomes increasingly cloudy in the south of England as a rain band arrived, bringing wet weather to the southern coast of England. Further north it was much drier, with most of the morning showers having dissipated, and blue sunny skies were seen in many places though the northeast of England was typically overcast in the afternoon.

Daily Extremes

Highest Maximum	**9.6°C** Santon Downham (Suffolk, 6mAMSL)
Lowest Maximum	**4.0°C** Okehampton, East Okement Farm (Devon, 408mAMSL)
Highest Minimum	**7.5°C** Scilly: St Marys Airport (Isles Of Scilly, 31mAMSL)
Lowest Minimum	**-2.3°C** Brigton (Wigtownshire, 36mAMSL)
Lowest Grass Minimum	**-5.5°C** Brigton (Wigtownshire, 36mAMSL)
Most Rainfall	**25.4mm** Slapton (Devon, 32mAMSL)
Most Sunshine	**7.8hr** Dundrennan (Kirkcudbrightshire, 113mAMSL)
Highest Gust	**46Kt 53mph** Scilly: St Marys Airport (Isles Of Scilly, 31mAMSL)
Highest Gust (mountain)*	**57Kt 66mph** Cairnwell (Aberdeenshire, 928mAMSL)
Greatest Snow Depth at 0900 UTC	No non-zero values.

mAMSL refers to station elevation in metres above mean sea level.

*Mountain stations are above 500mAMSL.

Daily Weather Summary for Wednesday 29 January 2025

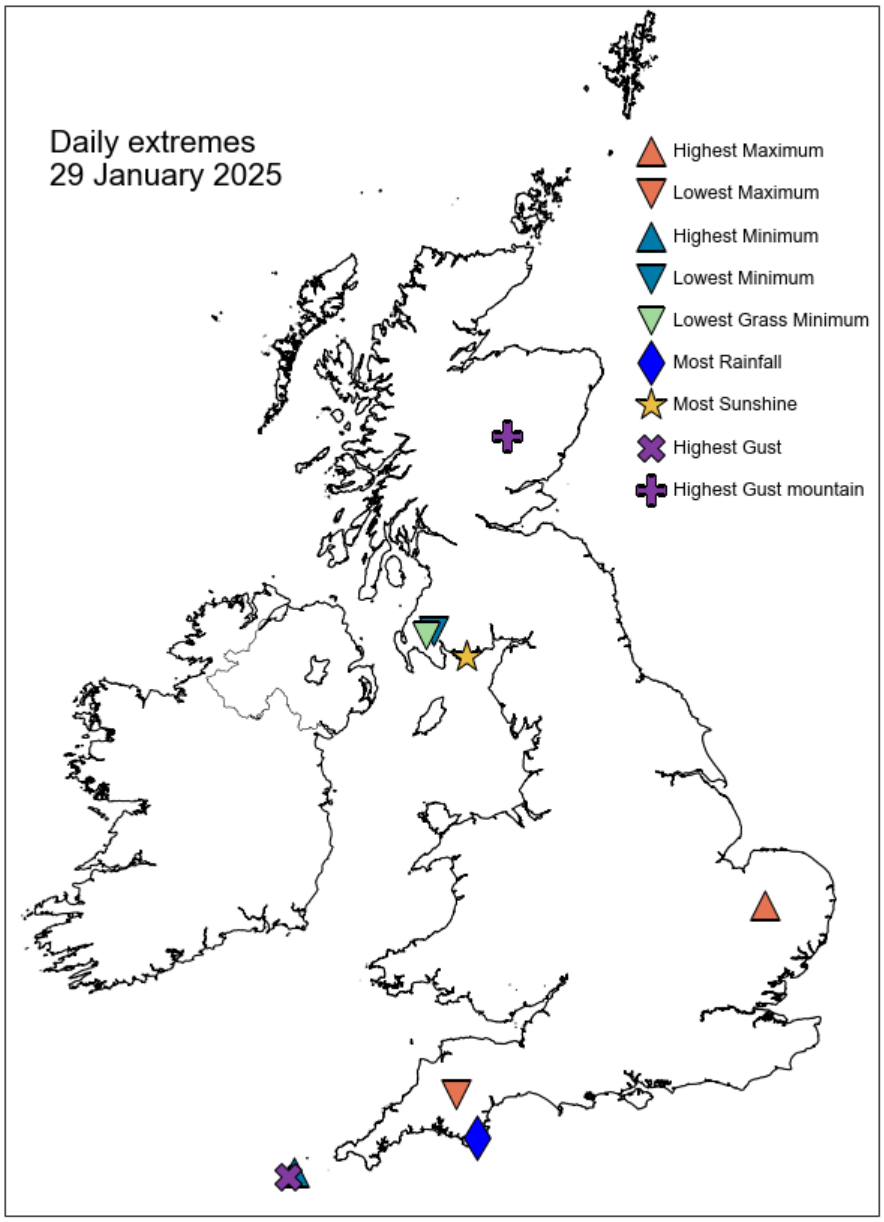

Daily Weather Summary for Wednesday 29 January 2025

North Atlantic and Europe analysis charts and satellite images at 0000 UTC

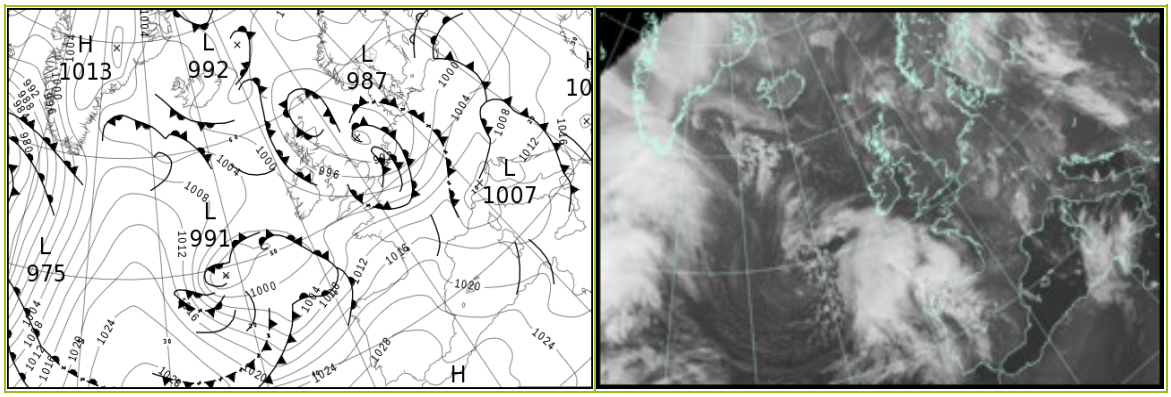

North Atlantic and Europe analysis charts and satellite images at 1200 UTC

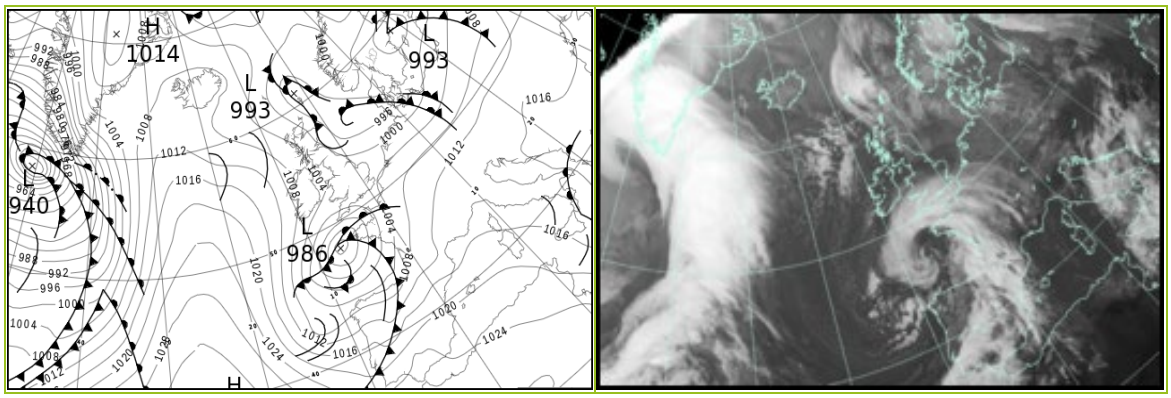

All satellite imagery copyright Met Office and EUMETSAT (European Organisation for the Exploitation of Meteorological Satellites). These show infra-red images from the geostationary MSG satellite. The rainfall rates are derived from both rain-radar and satellite data.

Daily Weather Summary for Wednesday 29 January 2025

UK satellite and rain-radar precipitation rates at (L) 0000 and (R) 1200 UTC



UK wind speed and direction at (L) 0000 and (R) 1200 UTC

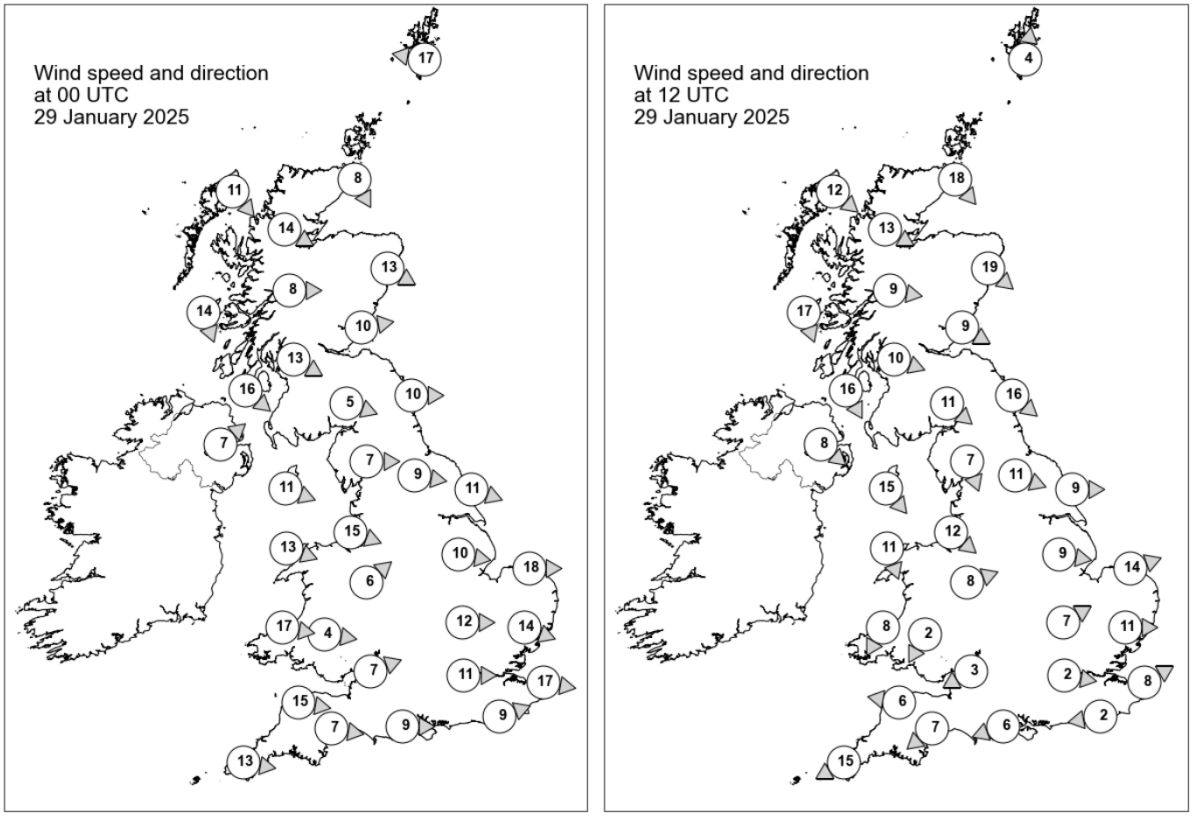

Daily Weather Summary for Wednesday 29 January 2025

Selected UK readings at (L) 0000 and (R) 1200 UTC

STATIONS		0000 UTC						1200 UTC					
NO	SITE	PRESS	WDIR	WSPD	CLOUD	TEMP	TDEW	PRESS	WDIR	WSPD	CLOUD	TEMP	TDEW
1	Lerwick	990.5	E	17	8	6.6	5.7	993.8	S	4	8	6.7	5.9
2	Wick	990.2	NNW	8	8	5.4	5.0	998.7	NW	18	8	5.7	1.4
3	Stornoway	995.2	NW	11	8	4.5	1.5	1003.1	NW	12	1	6.2	2.9
4	Loch Glascarnoch	993.6	WNW	14	8	3.5	2.4	1002.8	WNW	13	8	2.9	1.2
5	Aviemore	-	-	-	8	3.5	2.1	-	-	-	-	4.1	1.3
6	Dyce	989.1	WNW	13	8	5.8	4.6	998.7	NW	19	8	5.3	1.4
7	Tulloch Bridge	994.3	W	8	8	4.3	0.9	1003.7	W	9	8	4.0	0.9
8	Tiree	996.3	NNW	14	8	6.1	1.1	1005.6	NNW	17	6	6.3	1.4
9	Leuchars	991.2	W	10	8	5.1	1.9	1000.8	WNW	9	8	6.2	-0.2
10	Bishopton	993.4	WNW	13	2	4.9	2.3	1002.9	WNW	10	1	6.6	1.3
11	Machrihanish	995.7	NW	16	8	7.2	3.3	1004.4	NNW	16	3	7.4	2.9
12	Boulmer	991.3	W	10	8	5.7	1.8	999.7	NW	16	3	6.9	2.1
13	Eskdalemuir	993.6	WNW	5	8	1.5	1.1	1002.1	NW	11	7	6.1	0.5
14	Aldergrove	997.8	SW	7	2	2.9	2.2	1005.7	NW	8	1	6.4	3.4
15	Shap	994.0	W	7	0	3.5	1.2	1002.5	NNW	7	8	5.1	0.6
16	Leeming	993.2	W	9	1	4.9	2.1	1001.4	WNW	11	5	7.2	2.1
17	Ronaldsway	996.0	WNW	11	8	7.1	4.5	1004.1	NW	15	0	8.3	2.3
18	Bridlington	991.7	WNW	11	8	5.9	4.0	1000.2	W	9	8	7.2	2.5
19	Crosby	995.9	WNW	15	8	6.9	5.6	1003.1	NW	12	4	7.8	4.8
20	Valley	997.8	WNW	13	8	7.4	5.0	1004.1	NNW	11	0	8.1	3.5
21	Waddington	994.0	W	10	7	6.1	2.7	1001.5	W	9	7	7.4	1.9
22	Shawbury	997.1	SW	6	8	5.0	3.0	1003.3	WSW	8	4	7.3	4.1
23	Weybourne	992.3	W	18	8	5.2	4.7	1001.3	WSW	14	3	7.6	3.2
24	Bedford	996.1	W	12	8	6.0	3.3	1002.8	WSW	7	0	7.0	4.0
25	Aberporth	999.7	W	17	8	7.0	5.1	1003.2	NNE	8	7	6.6	5.2
26	Sennybridge	999.4	W	4	8	5.1	4.3	1003.0	NNE	2	0	5.1	4.2
27	Wattisham	994.6	WNW	14	8	5.7	4.3	1002.8	W	11	0	7.2	3.5
28	Almondsbury	999.3	WSW	7	0	5.6	4.0	1002.7	ENE	3	0	5.9	5.4
29	Heathrow	997.8	W	11	4	6.3	3.6	1003.0	W	2	1	7.7	5.0
30	Manston	996.1	W	17	8	7.2	4.0	1003.7	WSW	8	1	8.1	4.7
31	Chivenor	1001.3	W	15	8	8.6	6.0	1001.1	E	6	0	8.4	4.8
32	Exeter	1001.6	W	7	8	7.1	4.9	1000.6	NE	7	8	7.1	4.8
33	Herstmonceux	998.2	WSW	9	6	6.8	3.9	1003.5	E	2	7	8.1	6.3
34	Hurn	1000.6	W	9	3	5.8	3.9	1002.2	ENE	6	3	7.1	5.8
35	Camborne	1004.1	W	13	4	8.2	4.0	998.4	ENE	15	8	6.2	4.3

Daily Weather Summary for Wednesday 29 January 2025

Selected European readings at (L) 0000 and (R) 1200 UTC

STATIONS		0000 UTC						1200 UTC					
NO	SITE	PRESS	WDIR	WSPD	CLOUD	TEMP	TDEW	PRESS	WDIR	WSPD	CLOUD	TEMP	TDEW
1	Murmansk	1003.0	S	17	8	-3.4	-5.9	1010.2	S	10	2	-2.7	-5.3
2	Helsinki	1006.5	NE	4	9	2.6	2.5	1001.6	ESE	10	9	3.1	3.1
3	Stockholm	1001.1	NE	4	-	2.4	-	-	NE	4	-	-	-
4	Oslo	999.5	NNE	10	-	2.6	2.2	999.0	N	4	7	3.8	1.7
5	Reykjavik	1000.6	NNW	5	0	-4.8	-	1010.6	SE	4	1	-5.0	-7.2
6	Moscow	1016.7	S	2	8	4.1	2.7	1017.4	SSE	2	8	5.0	3.2
7	Kiev	1014.4	S	4	8	6.4	4.4	1014.2	S	4	8	7.9	5.7
8	Warsaw	1000.9	SSE	6	7	10.7	5.4	1007.3	S	4	7	10.4	3.0
9	Berlin	999.0	S	6	4	5.1	4.1	1001.7	SW	10	7	8.8	6.0
10	De Bilt	990.5	SSW	10	8	7.7	6.9	1003.3	SW	10	8	7.9	5.3
11	Dublin	999.1	W	10	1	3.6	2.8	1005.7	NNW	12	3	6.3	3.9
12	Cork	1002.2	W	6	1	3.7	1.5	1005.5	N	14	3	5.9	2.0
13	Sofia	1017.0	W	4	1	4.6	0.9	1018.2	SSW	2	6	10.7	3.7
14	Belgrade	1009.8	S	8	5	15.0	2.8	1016.8	NE	4	7	14.8	6.1
15	Budapest	-	-	-	-	-	-	-	-	-	-	-	-
16	Prague	1004.2	SSW	6	-	4.1	1.6	1008.5	SW	10	7	8.4	3.0
17	Munich	1006.1	SW	8	7	4.9	0.8	1012.1	WSW	14	7	8.7	0.7
18	Strasbourg	1003.4	S	14	8	7.2	5.3	1011.5	SSW	17	-	9.9	3.8
19	Paris	1003.7	W	14	7	8.7	5.1	1007.1	S	8	8	7.6	6.1
20	Jersey	1004.9	WNW	21	2	9.0	4.7	997.9	ESE	14	8	7.4	7.2
21	Milan	1007.7	-	0	0	2.7	2.7	1014.5	SE	6	0	9.7	6.3
22	Marseille	1014.5	NW	12	-	9.4	5.9	1015.6	N	2	-	13.4	5.0
23	Bordeaux	1016.6	W	10	-	8.6	6.0	1007.2	SSE	16	8	10.3	4.6
24	Rome	1014.1	SW	11	0	13.4	7.4	1014.9	S	5	3	14.8	8.1
25	Ajaccio	1014.5	NE	4	-	8.3	5.9	1016.9	NW	8	7	14.4	7.0
26	Barcelona	1018.7	NW	9	1	12.0	1.6	1016.6	WSW	13	-	15.0	4.8
27	Majorca	1020.0	NW	12	1	14.9	1.7	1019.6	W	19	6	15.0	6.8
28	Madrid	1026.1	WSW	14	8	7.1	1.3	1017.4	S	11	8	7.9	4.6
29	Lisbon	1028.9	-	-	-	12.2	8.1	1018.8	W	13	-	13.2	13.2
30	Athens	1020.4	ENE	3	-	11.9	9.3	1021.2	SSE	5	3	18.8	10.5
31	Malta	1017.7	SW	6	0	13.5	11.8	1015.2	N	7	7	11.3	10.4
32	Gibraltar	1030.5	W	7	0	12.3	8.1	1025.6	WSW	10	8	15.8	10.3

Daily Weather Summary for Wednesday 29 January 2025

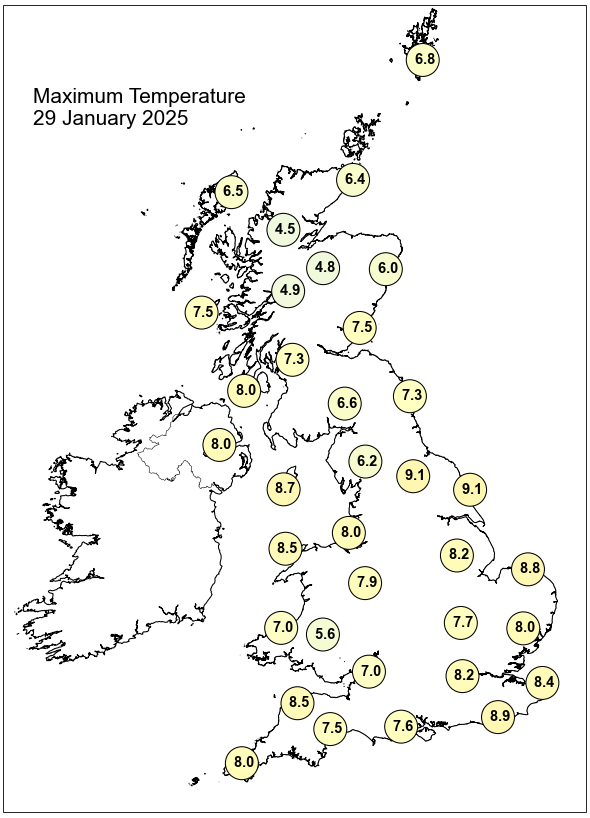

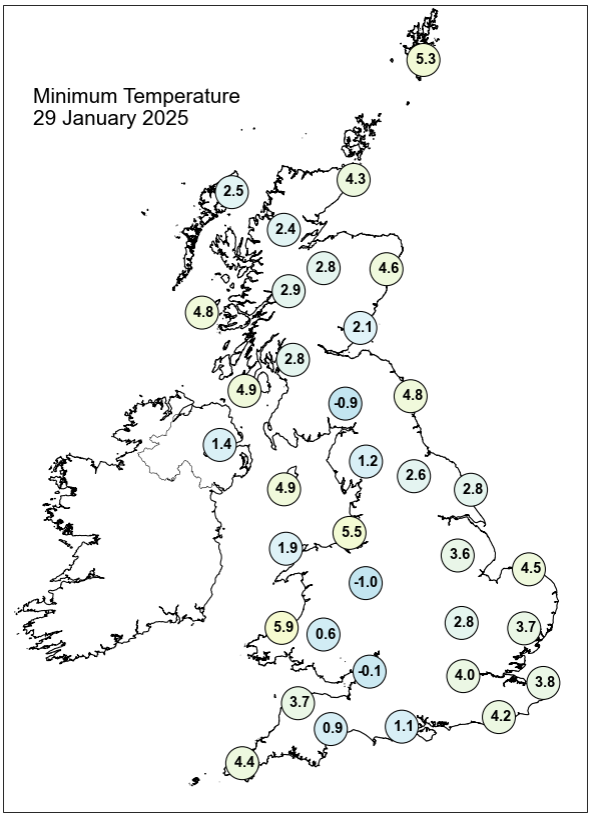

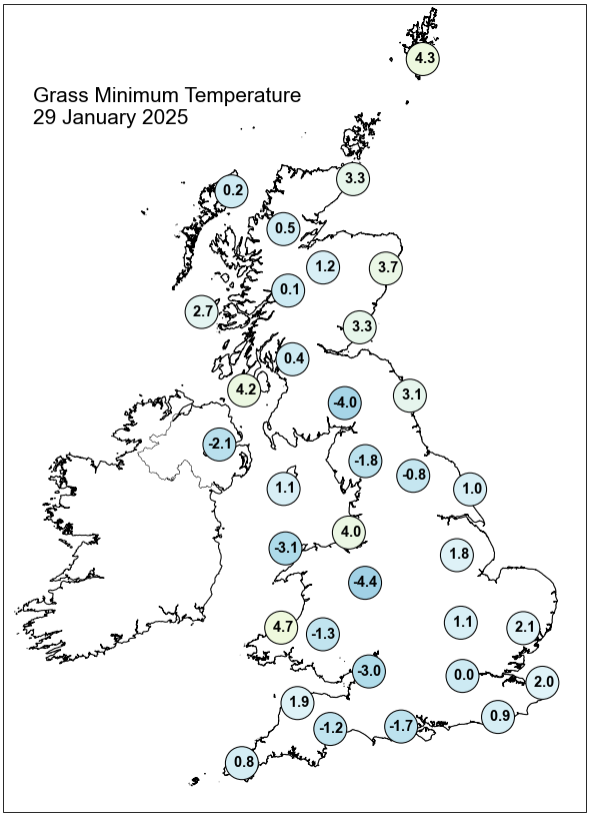

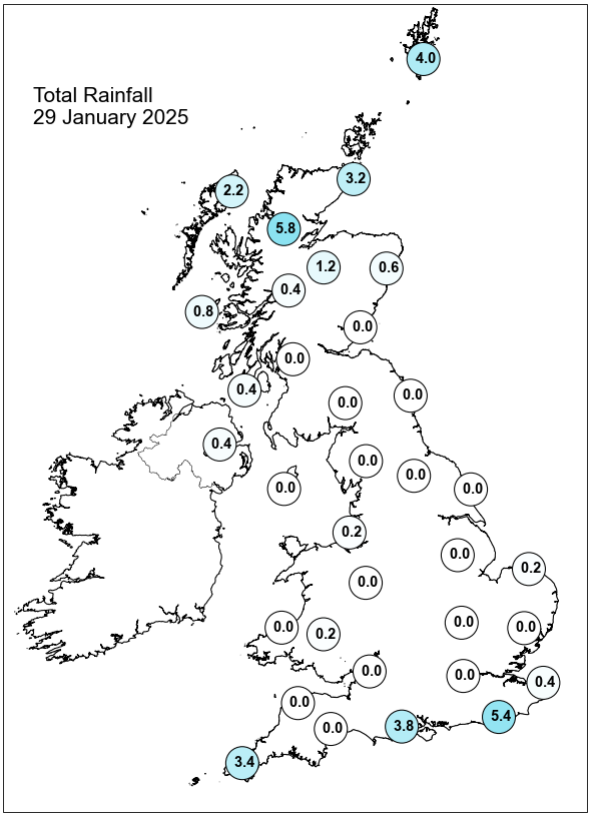

Daily Weather Summary for Wednesday 29 January 2025

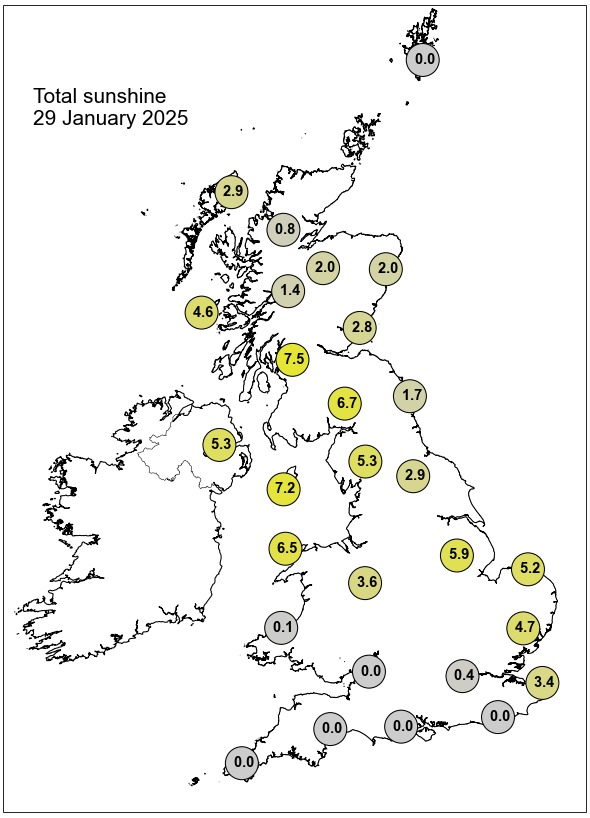

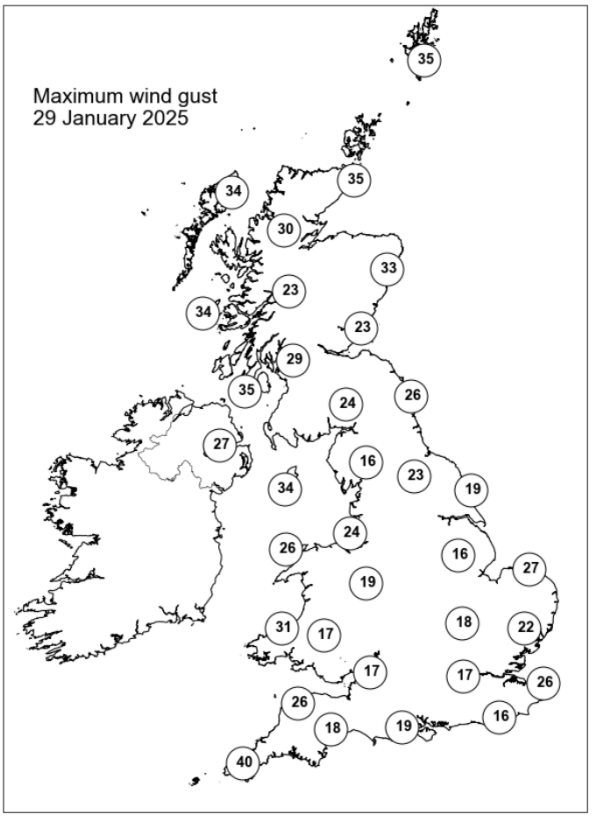

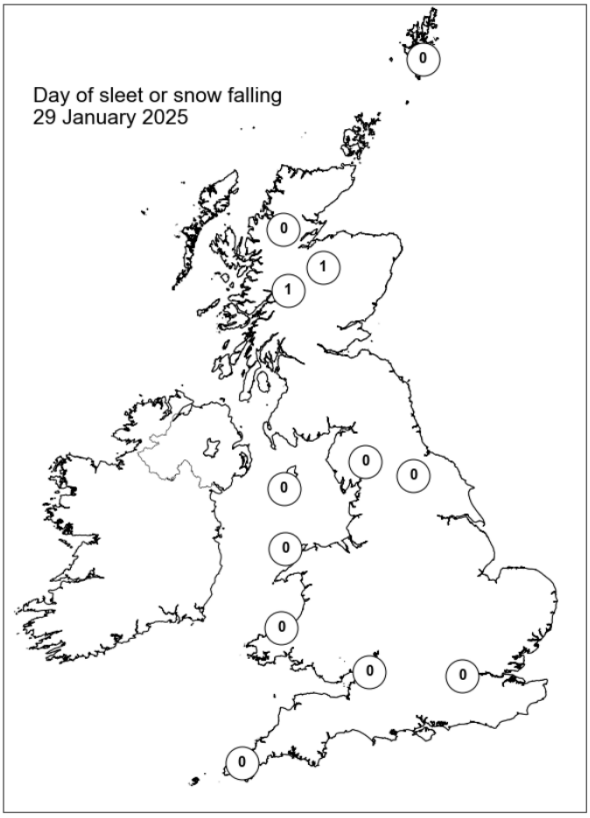

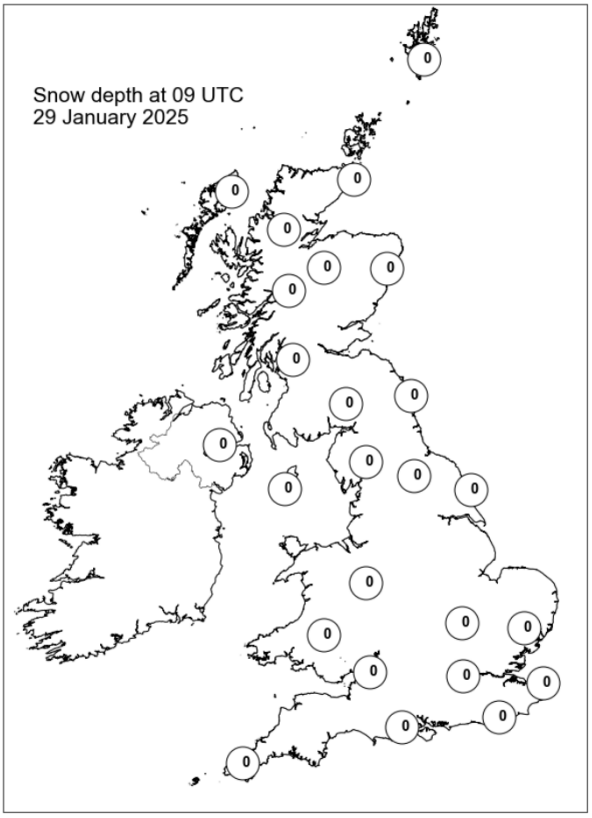

Daily Weather Summary for Thursday 30 January 2025

This day's summary created 06/02/2025 03:43

Summary of the UK Weather for Thursday 30 January 2025

Overnight it remained relatively dry for most with scattered showers in the north of Scotland as well as parts of Northern Ireland, which turned wintry over higher ground. Localised frost in areas, however it was a relatively clear start with some cloud and windier conditions in the southeast. At the beginning of the morning on Thursday it was calm, dry and bright across many parts of the UK, though there was some patchy cloud in northern and central England and there were strong winds and rain in the Shetland Isles. In the afternoon, there was little change to the weather in the UK except that it became increasingly cloudy in the west of Northern Ireland and the occasional localised shower was observed in northern England. During the evening, it became increasingly cloudy in Northern Ireland and along the west coast of the mainland ahead of the arrival of an eastward moving rainband.

Daily Extremes

Highest Maximum	**10.8°C** Scilly: St Marys Airport (Isles Of Scilly, 31mAMSL)
Lowest Maximum	**3.2°C** Aviemore (Inverness-shire, 228mAMSL)
Highest Minimum	**7.0°C** Scilly: St Marys Airport (Isles Of Scilly, 31mAMSL)
Lowest Minimum	**-7.2°C** Llangunllo, Cefnsuran (Powys (south), 310mAMSL)
Lowest Grass Minimum	**-10.0°C** Katesbridge (Down, 91mAMSL)
Most Rainfall	**22.0mm** Blaen Ogwr (Mid Glamorgan, 527mAMSL)
Most Sunshine	**8.0hr** Hollacombe (Devon, 150mAMSL)
Highest Gust	**52Kt 60mph** Fair Isle (Shetland, 57mAMSL)
Highest Gust (mountain)*	**61Kt 70mph** Cairnwell (Aberdeenshire, 928mAMSL)
Greatest Snow Depth at 0900 UTC	No non-zero values.

mAMSL refers to station elevation in metres above mean sea level.

*Mountain stations are above 500mAMSL.

Daily Weather Summary for Thursday 30 January 2025

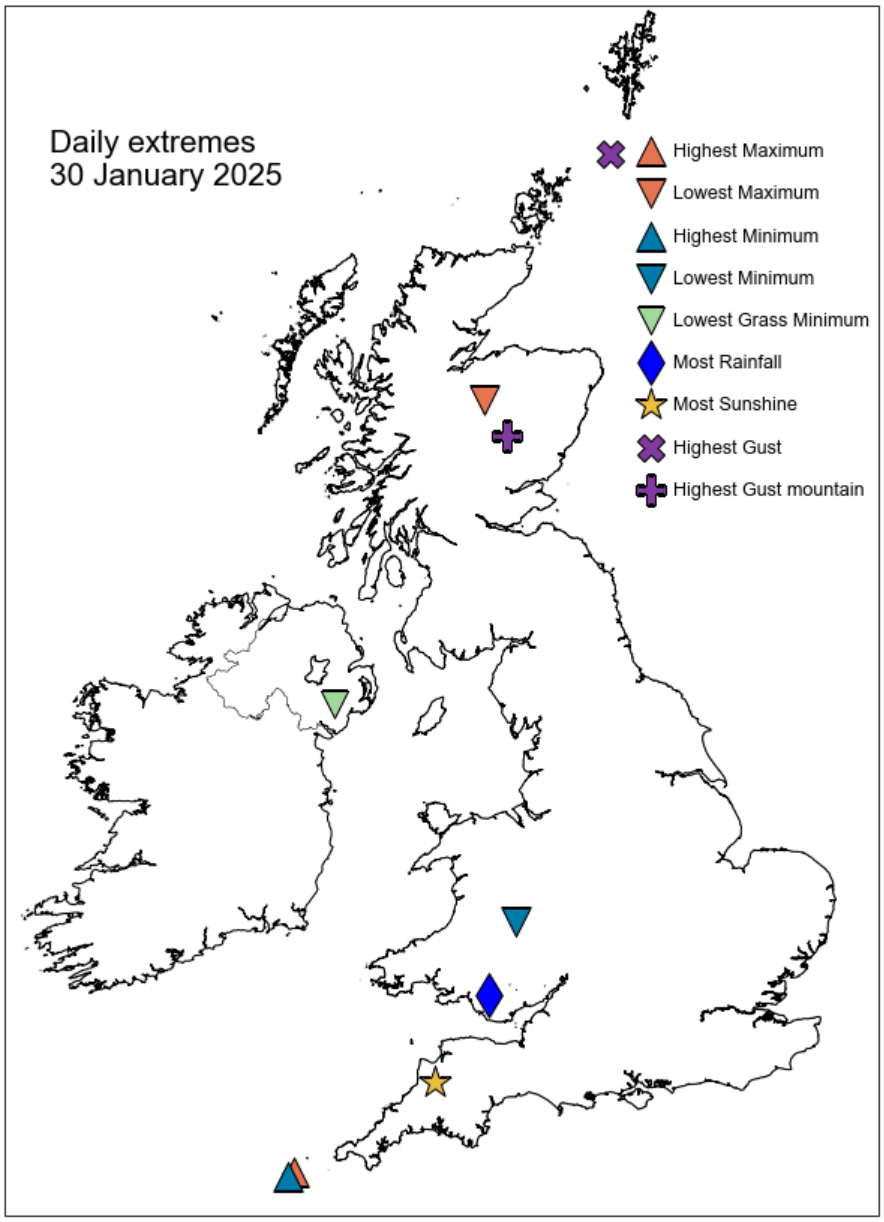

Daily Weather Summary for Thursday 30 January 2025

North Atlantic and Europe analysis charts and satellite images at 0000 UTC

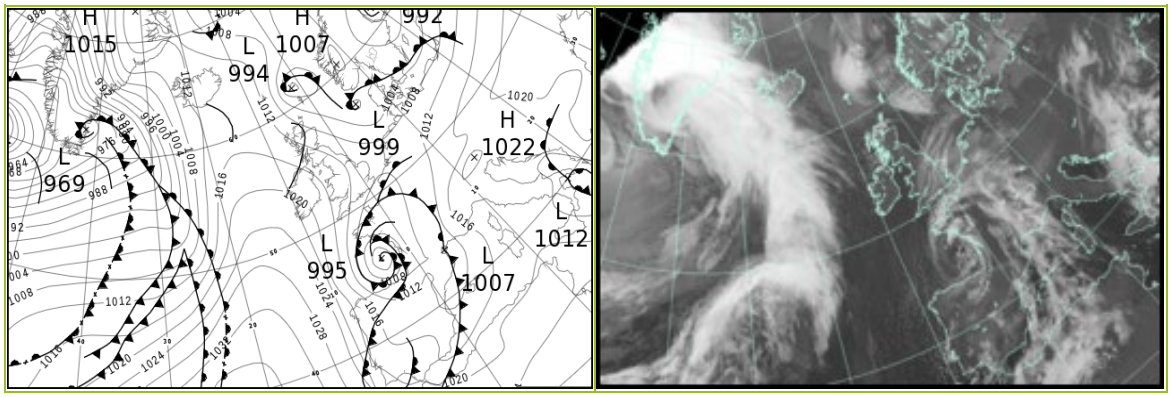

North Atlantic and Europe analysis charts and satellite images at 1200 UTC



All satellite imagery copyright Met Office and EUMETSAT (European Organisation for the Exploitation of Meteorological Satellites). These show infra-red images from the geostationary MSG satellite. The rainfall rates are derived from both rain-radar and satellite data.

Daily Weather Summary for Thursday 30 January 2025

UK satellite and rain-radar precipitation rates at (L) 0000 and (R) 1200 UTC



UK wind speed and direction at (L) 0000 and (R) 1200 UTC

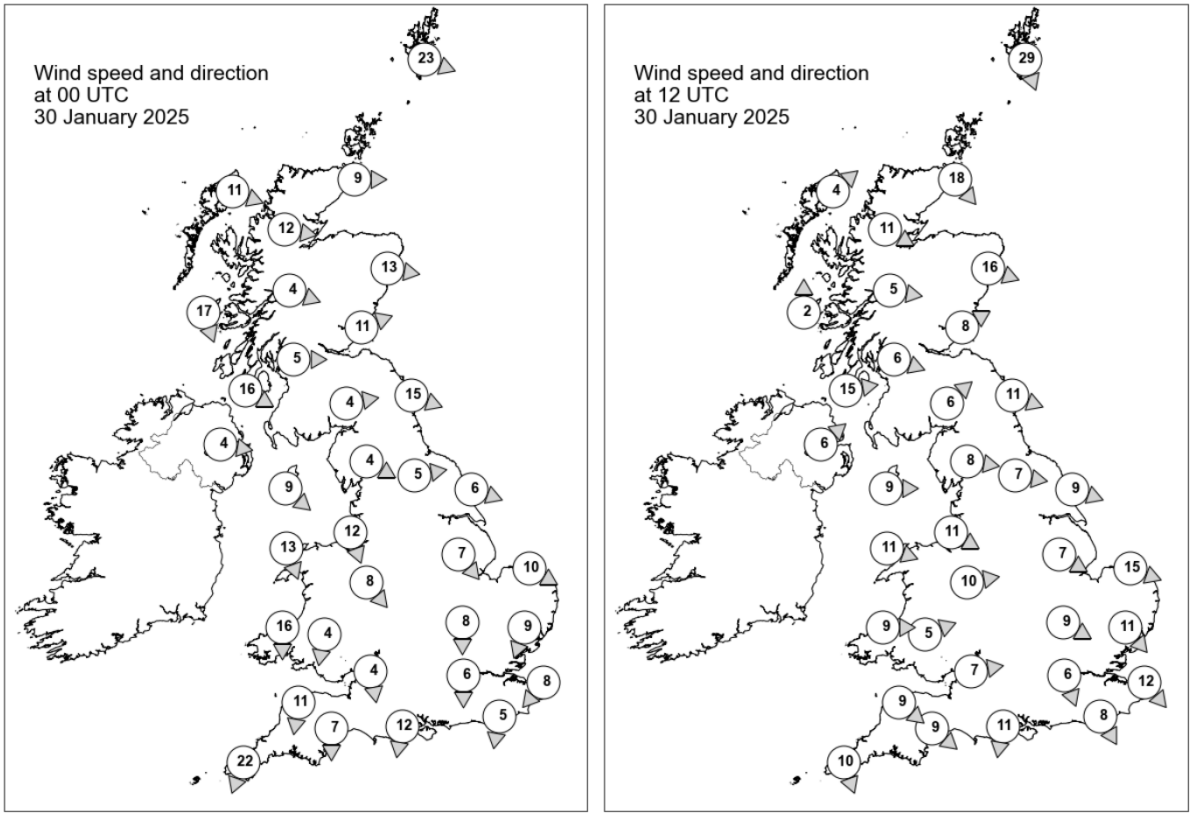

Daily Weather Summary for Thursday 30 January 2025

Selected UK readings at (L) 0000 and (R) 1200 UTC

STATIONS		0000 UTC						1200 UTC					
NO	SITE	PRESS	WDIR	WSPD	CLOUD	TEMP	TDEW	PRESS	WDIR	WSPD	CLOUD	TEMP	TDEW
1	Lerwick	1000.7	WNW	23	8	3.4	0.8	1007.1	NNW	29	8	3.8	2.7
2	Wick	1007.3	W	9	8	1.9	0.7	1014.2	NW	18	8	4.0	-0.5
3	Stornoway	1011.6	WNW	11	4	3.4	0.8	1017.6	SW	4	1	5.4	-0.5
4	Loch Glascarnoch	1010.9	W	12	8	0.5	-0.3	1017.9	WNW	11	8	1.8	-1.8
5	Aviemore	1011.1	-	-	1	-0.1	-1.4	1017.8	-	-	2	1.5	-2.4
6	Dyce	1008.2	W	13	0	3.2	-0.9	1015.5	WNW	16	3	4.5	-3.8
7	Tulloch Bridge	1012.8	WNW	4	6	1.3	-0.8	1019.2	W	5	6	3.2	-2.1
8	Tiree	1014.3	NNW	17	1	5.0	-0.1	1018.6	S	2	7	6.9	2.0
9	Leuchars	1010.5	WSW	11	0	0.7	-2.5	1017.6	WSW	8	0	5.2	-1.3
10	Bishopton	1012.8	W	5	3	1.8	-0.6	1019.0	WNW	6	0	6.1	1.4
11	Machrihanish	1014.3	WNW	16	8	6.5	2.2	1019.5	W	15	8	6.2	4.0
12	Boulmer	1010.5	WNW	15	0	3.4	-1.7	1017.8	WNW	11	0	6.0	-0.3
13	Eskdalemuir	1012.6	W	4	8	1.3	-1.9	1019.3	SW	6	8	4.6	-0.2
14	Aldergrove	1016.3	W	4	0	2.1	0.5	1021.1	SW	6	0	3.3	2.1
15	Shap	1013.4	WNW	4	0	0.5	-1.0	1019.8	W	8	0	5.0	-1.0
16	Leeming	1011.9	W	5	0	0.0	-3.1	1019.3	W	7	0	6.7	0.7
17	Ronaldsway	1014.6	NW	9	3	6.1	2.0	1021.3	W	9	8	6.5	2.4
18	Bridlington	1010.5	WNW	6	4	2.0	-0.5	1018.1	WNW	9	0	6.2	0.3
19	Crosby	1013.9	NNW	12	0	4.4	2.1	1021.6	WNW	11	1	6.8	3.9
20	Valley	1015.4	NNW	13	3	6.2	2.4	1022.6	WNW	11	1	7.3	3.3
21	Waddington	1011.5	NW	7	8	2.9	-0.1	1019.9	WNW	7	0	6.1	-0.1
22	Shawbury	1013.7	NW	8	0	3.0	0.6	1022.3	W	10	0	6.6	1.3
23	Weybourne	1009.9	WNW	10	8	4.8	3.5	1018.8	WNW	15	0	5.9	2.1
24	Bedford	1011.0	N	8	8	5.1	2.5	1020.8	WNW	9	0	6.2	1.5
25	Aberporth	1015.1	N	16	8	6.3	2.5	1023.8	W	9	4	6.7	3.0
26	Sennybridge	1014.8	N	4	0	2.2	0.0	1023.5	WSW	5	8	5.7	3.0
27	Wattisham	1009.9	NNE	9	8	4.3	3.5	1019.7	NW	11	0	4.5	-0.4
28	Almondsbury	1012.7	N	4	8	4.1	2.1	1023.4	W	7	0	6.6	1.2
29	Heathrow	1010.2	N	6	8	6.3	3.0	1021.2	NNW	6	0	7.0	0.1
30	Manston	1008.6	NE	8	8	6.5	4.9	1020.1	NW	12	0	5.1	1.7
31	Chivenor	1014.2	N	11	1	5.8	1.0	1024.5	NW	9	7	8.6	2.6
32	Exeter	1012.4	N	7	8	4.9	1.3	1023.9	NW	9	0	7.8	2.2
33	Herstmonceux	1008.1	N	5	8	5.9	5.1	1020.4	NNW	8	0	6.8	0.0
34	Hurn	1010.0	N	12	8	5.4	2.5	1022.4	N	11	0	7.6	1.3
35	Camborne	1014.6	NNE	22	8	7.5	2.1	1025.6	NNW	10	0	8.0	0.9

Daily Weather Summary for Thursday 30 January 2025

Selected European readings at (L) 0000 and (R) 1200 UTC

STATIONS		0000 UTC						1200 UTC					
NO	SITE	PRESS	WDIR	WSPD	CLOUD	TEMP	TDEW	PRESS	WDIR	WSPD	CLOUD	TEMP	TDEW
1	Murmansk	1016.6	SSW	6	9	-10.3	-11.9	1010.1	N	6	7	-5.7	-6.9
2	Helsinki	1000.8	SSW	16	8	4.2	3.6	1002.5	WSW	12	7	3.0	1.6
3	Stockholm	998.2	SW	8	-	1.8	0.3	1006.0	SW	8	-	2.2	-0.0
4	Oslo	1001.2	W	2	-	1.9	1.5	1005.8	WSW	2	9	0.2	0.2
5	Reykjavik	1011.7	ENE	9	7	-4.3	-6.6	996.4	ESE	27	8	1.1	-0.8
6	Moscow	1016.9	SSE	2	8	4.6	3.7	1020.4	SW	2	8	7.7	3.9
7	Kiev	1020.9	W	2	0	5.8	4.6	1024.3	-	0	6	10.8	4.9
8	Warsaw	1014.7	S	2	5	6.8	2.9	1019.1	SE	6	6	10.6	2.2
9	Berlin	1011.2	SSW	6	8	7.1	3.6	1015.1	S	6	7	7.2	3.5
10	De Bilt	1008.9	-	0	8	5.5	4.5	1016.3	NNW	4	8	6.7	4.5
11	Dublin	1017.9	W	8	0	0.2	-0.8	1023.1	WSW	6	7	4.0	0.6
12	Cork	1020.6	WSW	6	1	1.7	-0.6	1024.9	SSW	6	7	6.3	2.8
13	Sofia	1020.6	SSE	4	5	6.4	3.7	1020.1	ENE	4	6	10.9	6.3
14	Belgrade	1017.4	ESE	4	8	10.6	2.5	1018.3	SE	2	3	15.8	7.1
15	Budapest	-	-	-	-	-	-	-	-	-	-	-	-
16	Prague	1015.8	S	4	-	3.2	0.7	1017.3	WSW	2	7	7.4	2.1
17	Munich	1014.4	SE	6	8	2.7	0.1	1016.8	WSW	4	8	7.9	-0.6
18	Strasbourg	1012.2	SW	4	8	3.1	2.4	1016.7	S	6	8	9.8	6.0
19	Paris	1007.5	S	4	8	7.0	6.4	1017.5	NNW	12	8	6.7	5.0
20	Jersey	1006.6	NNE	16	8	6.5	6.1	1023.0	N	14	2	8.0	4.0
21	Milan	1017.8	-	0	4	5.1	4.4	1020.8	N	1	0	9.3	4.7
22	Marseille	1012.8	SE	17	8	13.1	8.0	1014.2	E	16	8	12.2	8.8
23	Bordeaux	1004.9	SSE	16	8	7.5	4.3	1017.7	N	14	7	10.3	6.8
24	Rome	1017.7	NE	3	0	6.0	5.5	1019.8	N	2	5	13.3	6.4
25	Ajaccio	1018.7	NE	6	8	6.4	3.0	1017.3	WSW	6	8	16.4	9.3
26	Barcelona	1010.8	N	2	3	9.7	4.4	1012.7	W	12	2	15.5	4.6
27	Majorca	1013.1	WSW	12	8	13.5	11.2	1014.0	NNW	9	3	16.2	6.5
28	Madrid	1013.8	SW	10	5	5.3	4.3	1020.2	N	17	4	10.5	-0.8
29	Lisbon	1020.0	NW	10	-	11.9	9.6	1029.8	N	12	-	13.9	4.6
30	Athens	1021.8	N	4	-	14.7	10.7	1019.7	SSE	5	6	16.4	9.2
31	Malta	1019.8	W	16	4	12.9	8.8	1022.4	SW	13	3	16.7	9.9
32	Gibraltar	1019.8	W	15	8	13.5	8.7	1022.8	NW	10	0	14.4	5.8

Daily Weather Summary for Thursday 30 January 2025

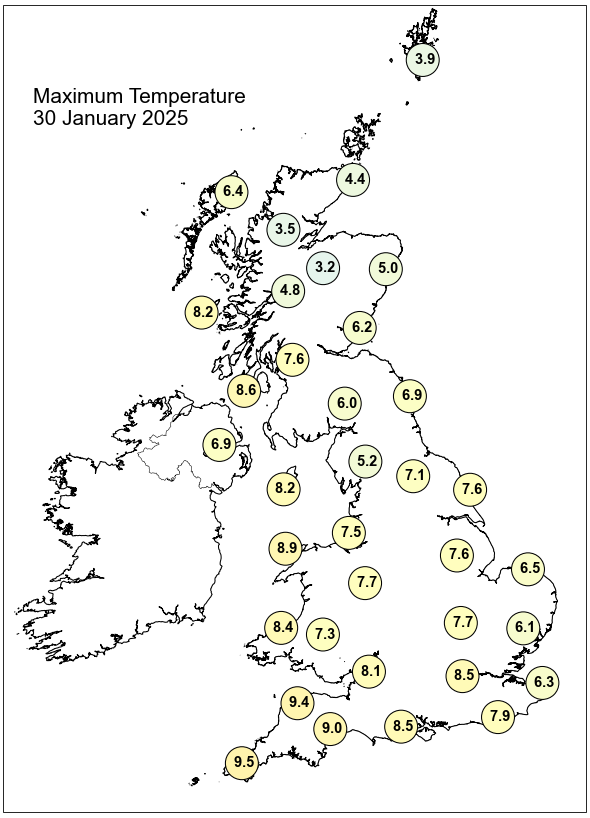

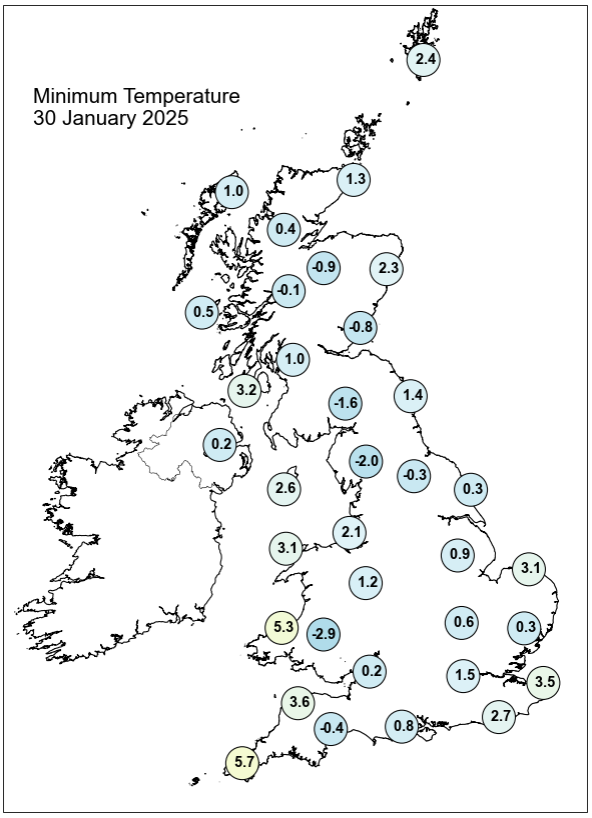

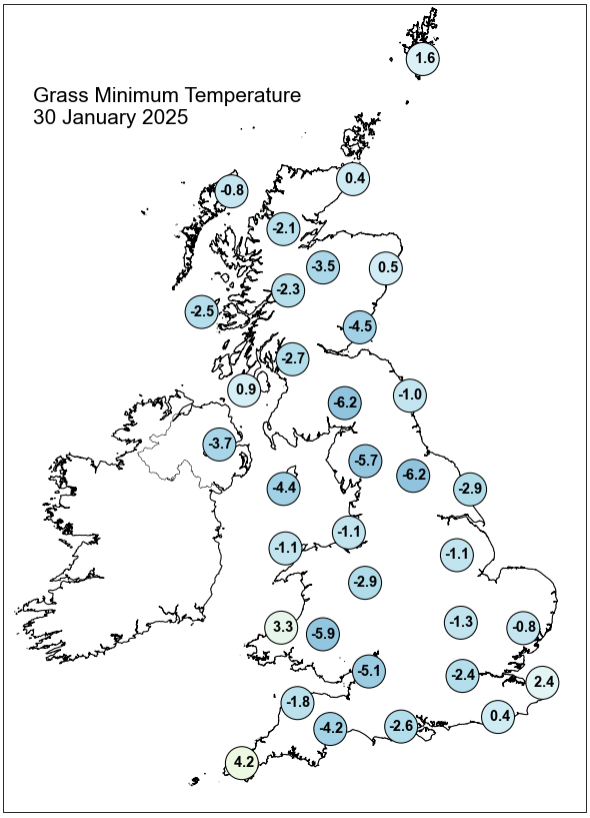

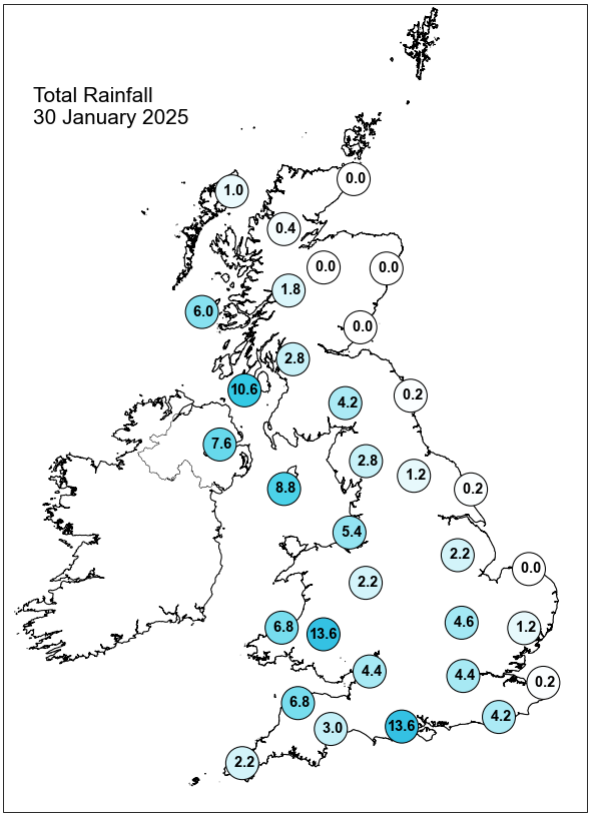

Daily Weather Summary for Thursday 30 January 2025

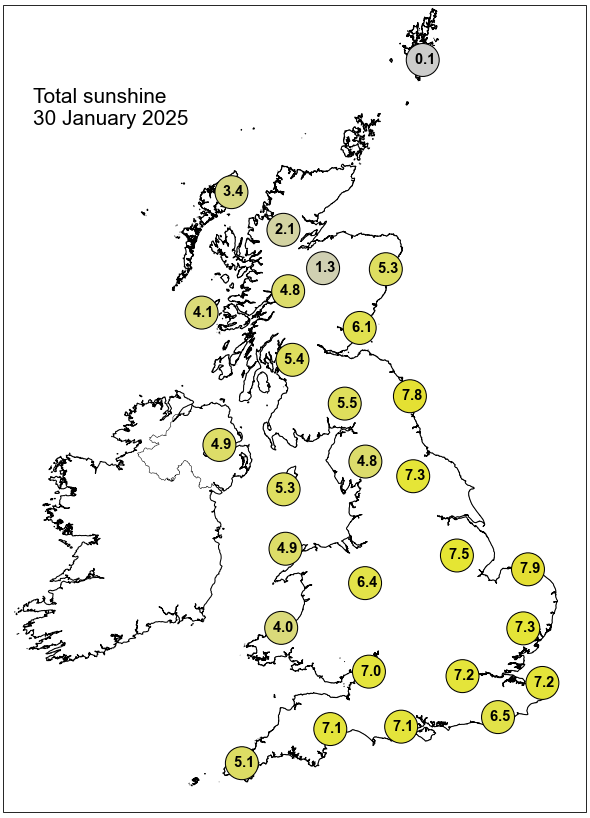

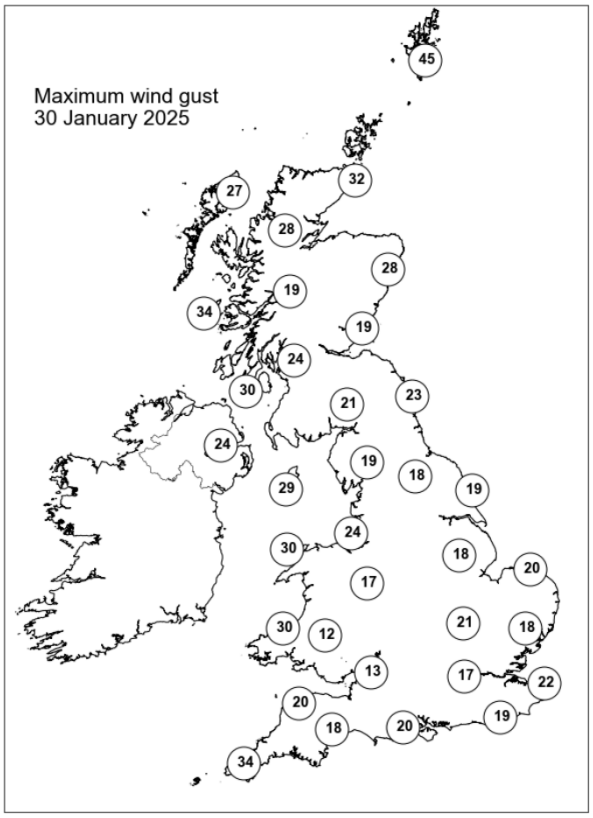

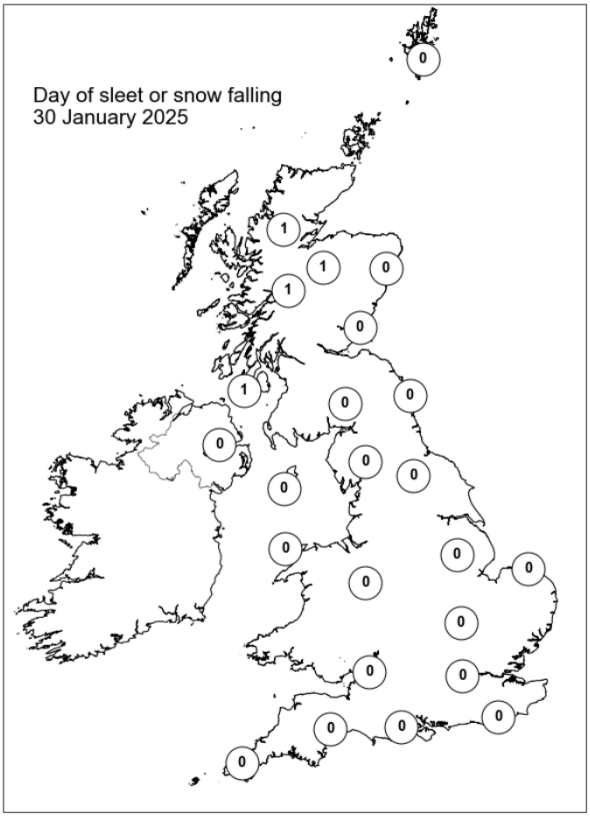

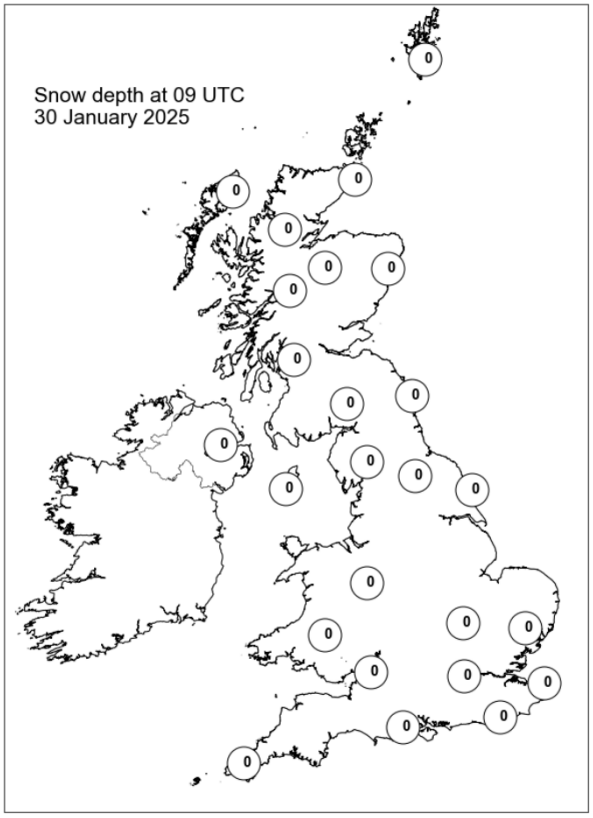

Daily Weather Summary for Friday 31 January 2025

This day's summary created 07/02/2025 03:22

Summary of the UK Weather for Friday 31 January 2025

The early hours of Friday started wet for most as a band of rain moved eastwards across the UK. Indeed, these were heavy in parts across the southwest and turned wintry across the hills in Scotland. The northwest of Scotland was drier compared to elsewhere but showers continued for many into the morning. Heavy rain cleared southeast of the UK in the morning, leaving low cloud and occasional light rain and drizzle across a swathe of Scotland and north, central and eastern England. There were sunny spells at first for Northern Ireland, but then also for Wales and western areas of England and Scotland. Later into the afternoon and evening, low cloud lingered with more drizzle in isolated eastern and central areas. Temperatures were generally close to the average, and slightly higher in the west.

Daily Extremes

Highest Maximum	**11.4°C** Cardiff, Bute Park (South Glamorgan, 9mAMSL)
Lowest Maximum	**3.6°C** Fylingdales (North Yorkshire, 262mAMSL)
Highest Minimum	**7.5°C** Scilly: St Marys Airport (Isles Of Scilly, 31mAMSL)
Lowest Minimum	**-6.2°C** Aboyne No 2 (Aberdeenshire, 140mAMSL)
Lowest Grass Minimum	**-9.0°C** Aboyne No 2 (Aberdeenshire, 140mAMSL)
Most Rainfall	**9.5mm** Brighton, Ditchling Road (East Sussex, 134mAMSL)
Most Sunshine	**7.7hr** Lyth No 2 (Caithness, 24mAMSL)
Highest Gust	**46Kt 53mph** Aberdaron (Gwynedd, 86mAMSL)
Highest Gust (mountain)*	**53Kt 61mph** Aonach Mor (Inverness-shire, 1130mAMSL)
Greatest Snow Depth at 0900 UTC	No non-zero values.

mAMSL refers to station elevation in metres above mean sea level.

*Mountain stations are above 500mAMSL.

Daily Weather Summary for Friday 31 January 2025

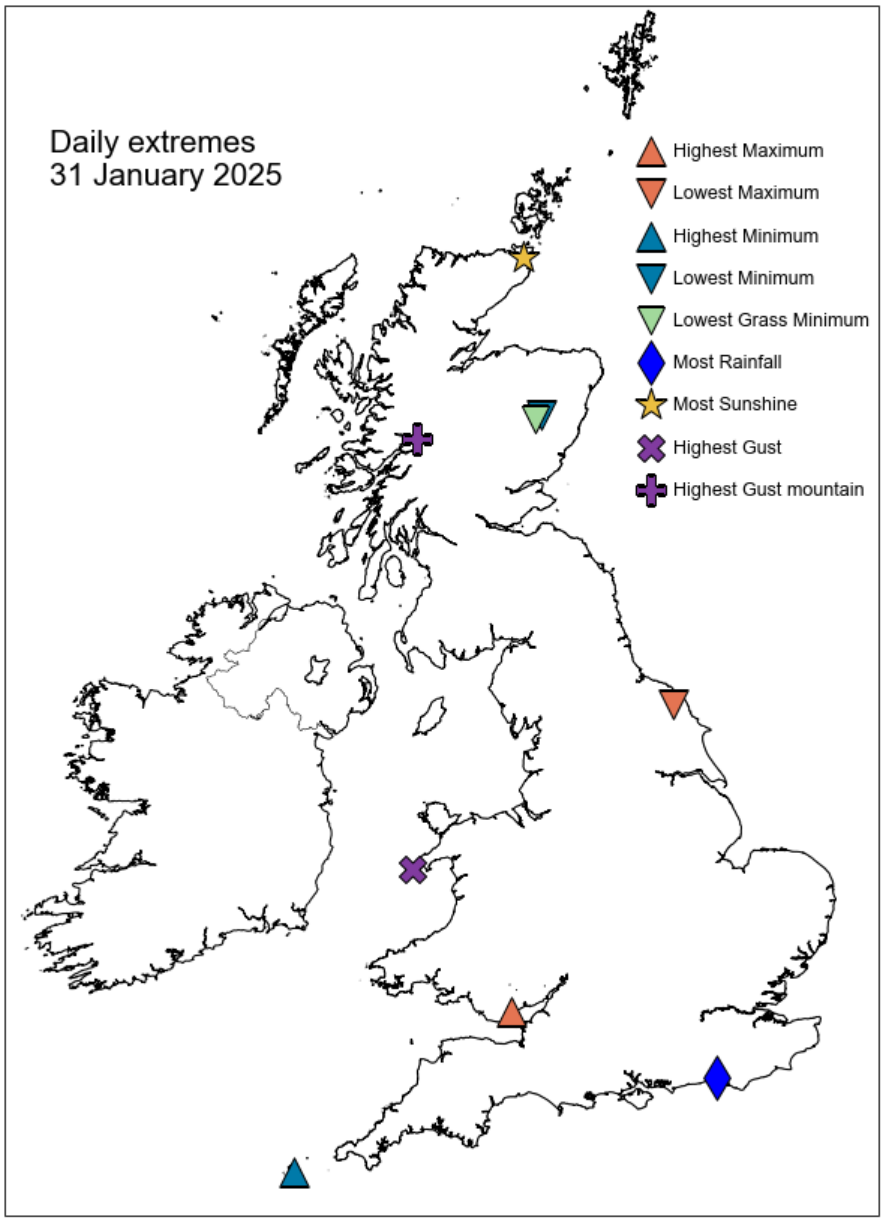

Daily Weather Summary for Friday 31 January 2025

North Atlantic and Europe analysis charts and satellite images at 0000 UTC

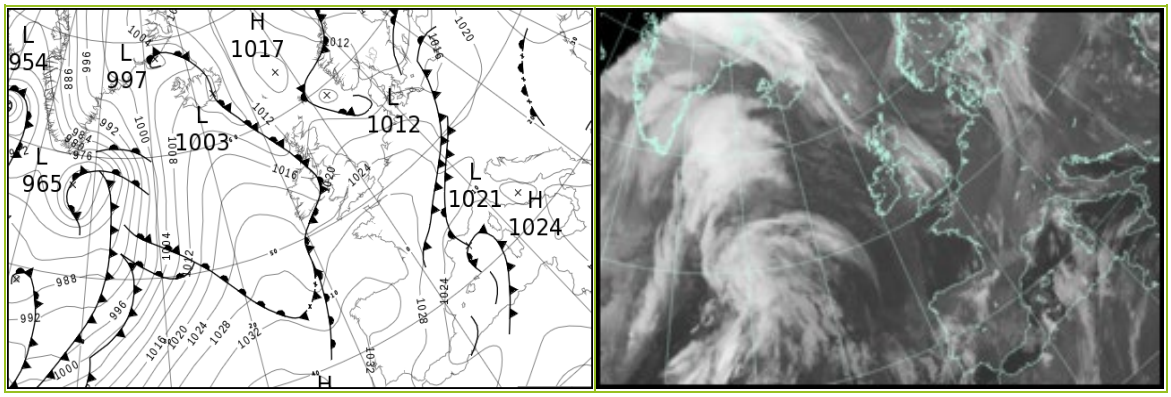

North Atlantic and Europe analysis charts and satellite images at 1200 UTC

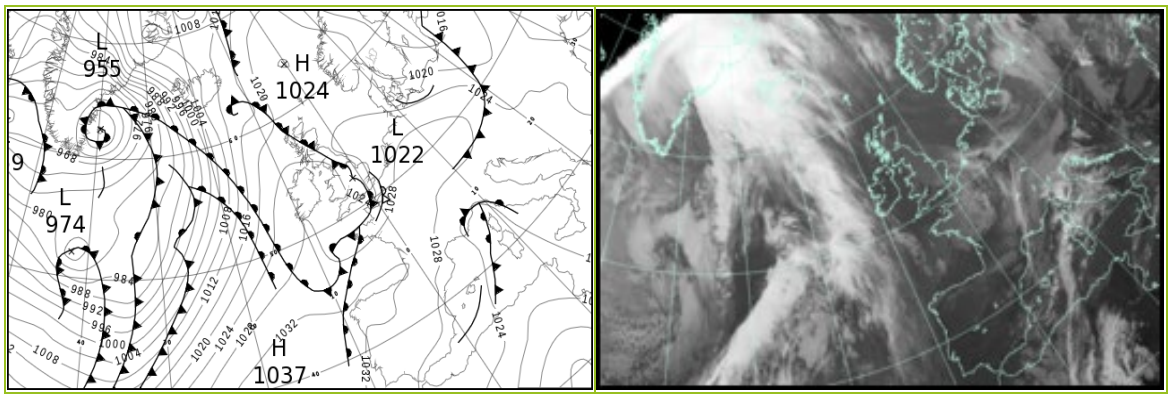

All satellite imagery copyright Met Office and EUMETSAT (European Organisation for the Exploitation of Meteorological Satellites). These show infra-red images from the geostationary MSG satellite. The rainfall rates are derived from both rain-radar and satellite data.

Daily Weather Summary for Friday 31 January 2025

UK satellite and rain-radar precipitation rates at (L) 0000 and (R) 1200 UTC

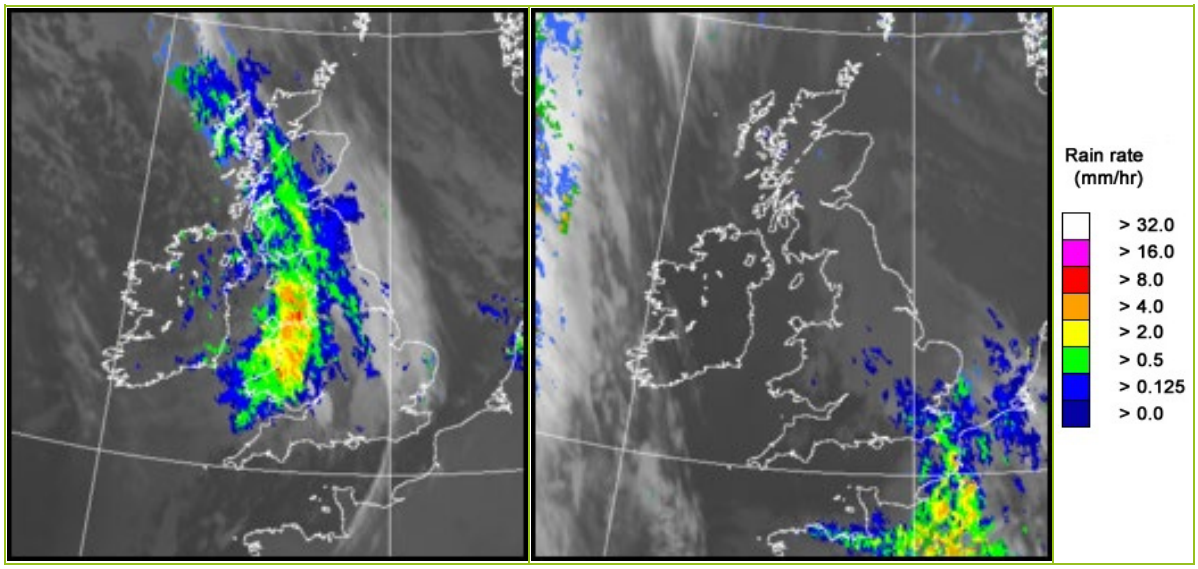

UK wind speed and direction at (L) 0000 and (R) 1200 UTC

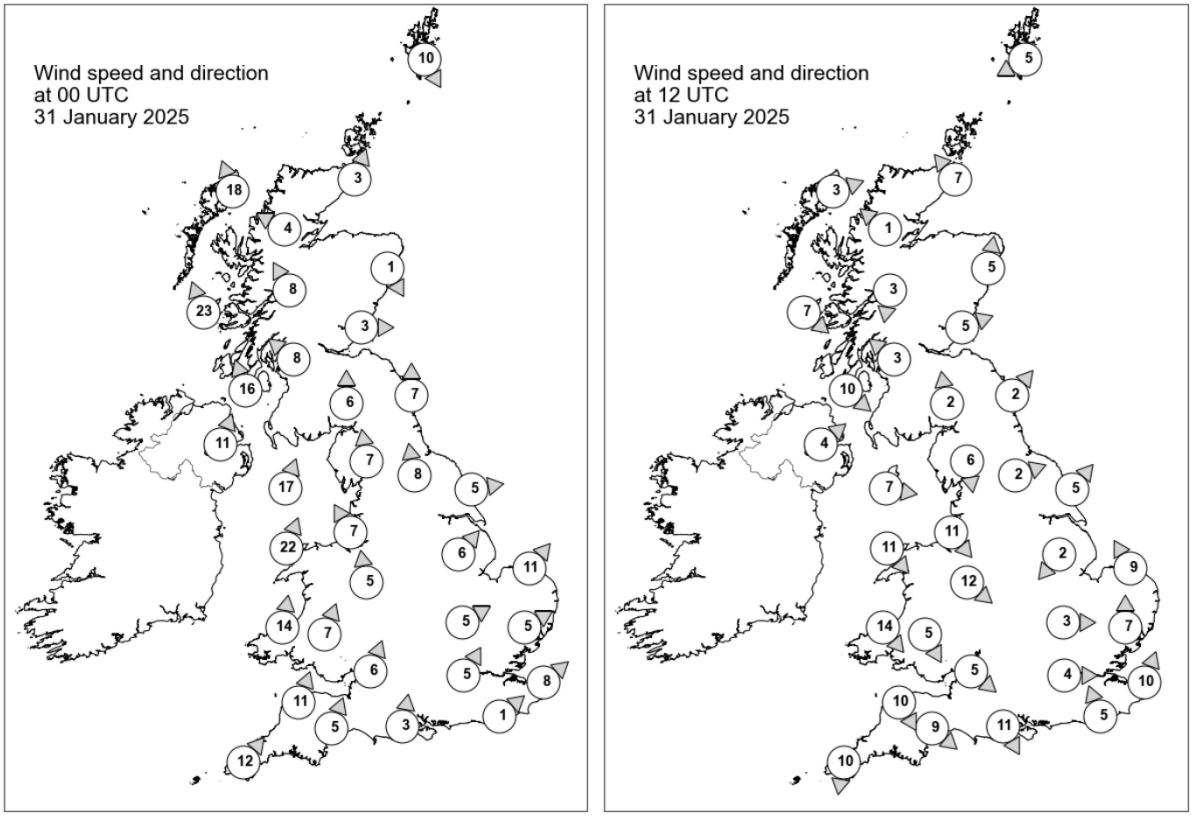

Daily Weather Summary for Friday 31 January 2025

Selected UK readings at (L) 0000 and (R) 1200 UTC

STATIONS		0000 UTC						1200 UTC					
NO	SITE	PRESS	WDIR	WSPD	CLOUD	TEMP	TDEW	PRESS	WDIR	WSPD	CLOUD	TEMP	TDEW
1	Lerwick	1014.4	NNW	10	5	2.4	1.5	1022.8	ENE	5	8	5.5	3.9
2	Wick	1015.7	SSW	3	8	3.1	-3.5	1021.8	SE	7	0	6.5	1.9
3	Stornoway	1012.4	SSE	18	8	5.6	3.1	1021.8	WSW	3	2	7.2	4.9
4	Loch Glascarnoch	1015.3	ESE	4	8	-0.2	-2.5	1022.4	SE	1	8	2.4	1.6
5	Aviemore	1015.9	-	-	8	-1.3	-2.4	1022.4	-	-	8	4.4	2.6
6	Dyce	1016.7	NNW	1	8	-0.6	-4.1	1023.0	S	5	3	5.3	1.1
7	Tulloch Bridge	1016.0	SSE	8	8	2.3	0.5	1023.7	N	3	8	4.0	3.3
8	Tiree	1012.4	SSE	23	8	5.3	4.3	1023.3	NW	7	0	9.0	1.9
9	Leuchars	1017.2	W	3	8	1.1	-0.1	1023.7	WSW	5	8	4.2	2.1
10	Bishopton	1016.3	SE	8	8	3.1	2.5	1023.7	SE	3	8	4.9	4.6
11	Machrihanish	1013.6	SSE	16	8	5.1	4.0	1024.0	NW	10	0	8.9	4.2
12	Boulmer	1018.8	S	7	8	1.9	0.8	1023.8	SW	2	7	6.8	3.1
13	Eskdalemuir	1018.6	S	6	8	1.6	0.9	1024.0	S	2	8	5.2	3.9
14	Aldergrove	1015.1	SSW	11	8	5.3	5.0	1025.3	SW	4	8	7.7	5.0
15	Shap	1019.6	S	7	8	1.9	0.8	1023.9	N	6	8	4.9	3.3
16	Leeming	1020.5	S	8	8	4.1	1.5	1024.1	WSW	2	8	4.1	3.2
17	Ronaldsway	1016.9	SSW	17	8	6.8	5.2	1025.0	W	7	8	8.3	4.8
18	Bridlington	1021.0	W	5	8	1.4	0.0	1023.6	SW	5	8	4.7	4.3
19	Crosby	1020.4	SSE	7	8	4.5	1.9	1024.5	NW	11	8	7.0	5.7
20	Valley	1017.9	SSW	22	8	7.1	6.3	1025.7	NW	11	0	9.2	5.6
21	Waddington	1022.9	SW	6	8	2.4	-0.1	1023.3	NE	2	8	5.1	4.3
22	Shawbury	1022.0	S	5	8	4.1	1.5	1023.7	NW	12	8	8.1	4.3
23	Weybourne	1022.8	SW	11	1	2.0	0.3	1023.5	SSE	9	8	5.2	4.6
24	Bedford	1024.2	WSW	5	8	1.3	-0.9	1022.9	W	3	8	6.3	5.8
25	Aberporth	1020.9	S	14	8	6.4	5.7	1026.0	NW	14	8	7.9	5.5
26	Sennybridge	1022.8	SSW	7	8	3.8	2.9	1025.0	NNW	5	4	7.4	3.3
27	Wattisham	1024.6	WSW	5	8	0.9	-0.6	1023.6	S	7	8	5.3	4.6
28	Almondsbury	1024.5	SSW	6	8	5.3	2.4	1024.2	NW	5	0	9.4	4.9
29	Heathrow	1025.3	SSW	5	7	2.5	1.0	1023.3	W	4	8	7.1	6.4
30	Manston	1025.5	SW	8	8	1.4	-0.7	1024.5	SSW	10	8	6.2	5.0
31	Chivenor	1023.8	SSW	11	8	6.0	3.1	1025.9	NNW	10	1	9.5	5.1
32	Exeter	1024.9	SSW	5	8	4.4	2.9	1024.9	NW	9	1	9.8	6.0
33	Herstmonceux	1026.1	SW	1	0	0.6	-0.4	1022.9	SSE	5	8	6.1	5.7
34	Hurn	1025.9	S	3	8	2.5	1.9	1023.6	NNW	11	2	9.8	6.6
35	Camborne	1025.2	SW	12	8	8.2	4.8	1026.6	N	10	3	9.6	5.4

Daily Weather Summary for Friday 31 January 2025

Selected European readings at (L) 0000 and (R) 1200 UTC

STATIONS		0000 UTC						1200 UTC					
NO	SITE	PRESS	WDIR	WSPD	CLOUD	TEMP	TDEW	PRESS	WDIR	WSPD	CLOUD	TEMP	TDEW
1	Murmansk	1001.5	SSE	4	8	-2.5	-4.2	1002.8	-	0	8	-2.7	-3.8
2	Helsinki	1009.8	SW	8	7	1.9	0.8	1014.0	WNW	4	7	2.4	1.2
3	Stockholm	1010.1	NW	4	-	2.0	0.7	1015.5	W	6	-	2.3	0.2
4	Oslo	1012.0	NNE	4	-	-3.1	-3.1	1020.0	SW	2	3	0.2	-2.2
5	Reykjavik	1008.8	SSW	2	4	1.0	-1.9	999.4	SE	23	8	2.9	-0.1
6	Moscow	1023.1	-	0	2	3.7	1.7	1025.6	S	2	7	4.3	0.9
7	Kiev	1026.2	-	0	9	3.8	3.4	1025.1	S	8	8	5.9	3.9
8	Warsaw	1018.6	SSE	4	0	3.3	1.8	1019.1	W	12	8	5.8	3.1
9	Berlin	1017.5	NW	14	8	4.6	3.4	1025.3	W	14	8	5.7	0.7
10	De Bilt	1023.5	WSW	4	4	2.7	1.2	1027.5	S	6	8	5.5	2.9
11	Dublin	1017.6	W	12	7	7.0	6.1	1026.4	W	8	1	7.0	3.6
12	Cork	1021.5	WNW	14	7	8.2	7.9	1027.8	WNW	6	3	7.5	4.6
13	Sofia	1024.1	ESE	2	2	3.4	2.2	1025.4	E	2	3	7.2	4.5
14	Belgrade	1021.9	S	2	4	7.7	5.6	1024.8	W	4	1	14.1	4.6
15	Budapest	-	-	-	-	-	-	-	-	-	-	-	-
16	Prague	1019.3	SSW	4	-	2.5	0.6	1028.5	W	6	6	4.8	-4.0
17	Munich	1022.1	SW	6	8	4.7	0.6	1030.1	NNE	4	8	2.6	0.0
18	Strasbourg	1025.0	NNW	10	8	5.6	2.8	1029.8	NE	4	-	6.6	1.9
19	Paris	1028.5	W	4	0	1.8	0.6	1029.2	SSW	8	8	5.7	0.5
20	Jersey	1028.3	W	7	4	4.9	1.7	1024.6	NW	12	8	9.8	7.4
21	Milan	1023.4	W	2	0	5.8	5.3	1025.2	ESE	3	-	6.5	5.4
22	Marseille	1022.0	N	8	8	9.6	7.7	1024.4	NW	16	8	11.3	6.0
23	Bordeaux	1029.9	NNW	8	-	5.7	4.0	1031.9	WNW	4	-	10.0	1.1
24	Rome	1024.0	E	5	4	7.2	5.8	1025.8	SE	6	8	14.7	9.9
25	Ajaccio	1021.7	ENE	4	7	11.2	9.1	1023.8	SW	2	8	14.9	10.5
26	Barcelona	1022.8	N	7	5	8.2	4.0	1026.5	N	8	6	12.6	4.6
27	Majorca	1022.4	-	0	4	4.9	3.4	1025.5	ENE	7	6	14.2	7.3
28	Madrid	1030.3	NNW	10	4	4.3	-4.9	1030.1	E	2	0	9.3	-1.4
29	Lisbon	1031.6	N	8	-	12.0	6.0	1031.4	NE	8	-	15.0	-1.0
30	Athens	1023.1	N	2	-	12.4	8.2	1024.8	SSW	5	1	17.6	7.7
31	Malta	1025.3	S	4	0	13.0	8.6	1025.2	SSE	12	2	17.8	11.8
32	Gibraltar	1026.7	W	8	1	12.1	6.1	1027.1	SW	6	0	15.3	3.5

Daily Weather Summary for Friday 31 January 2025

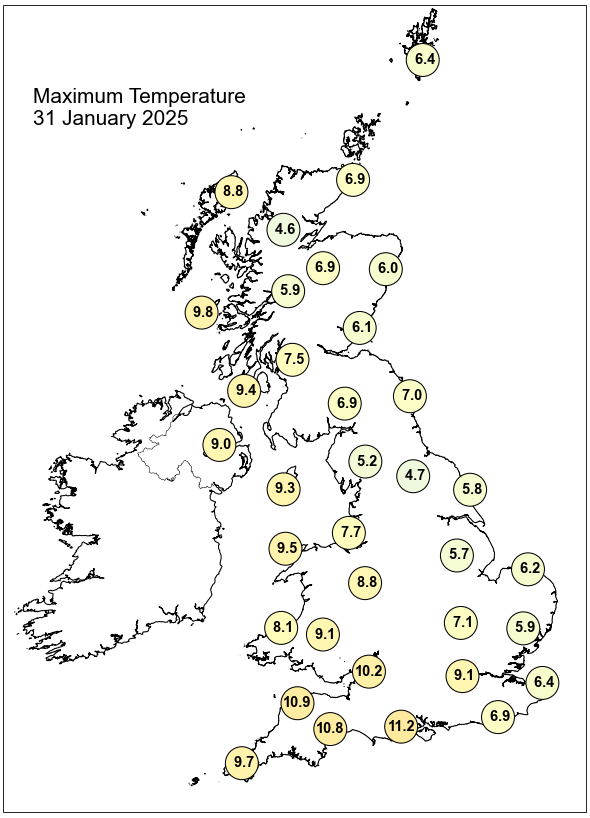

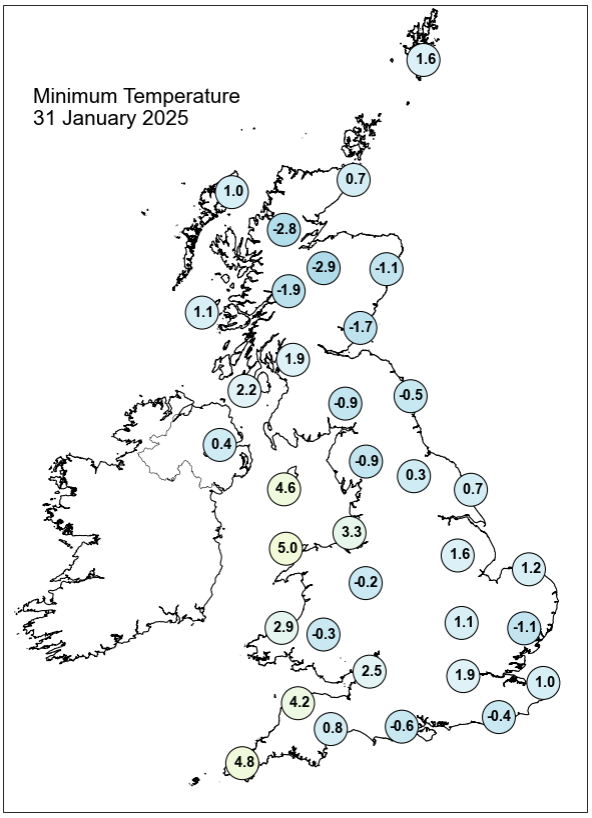

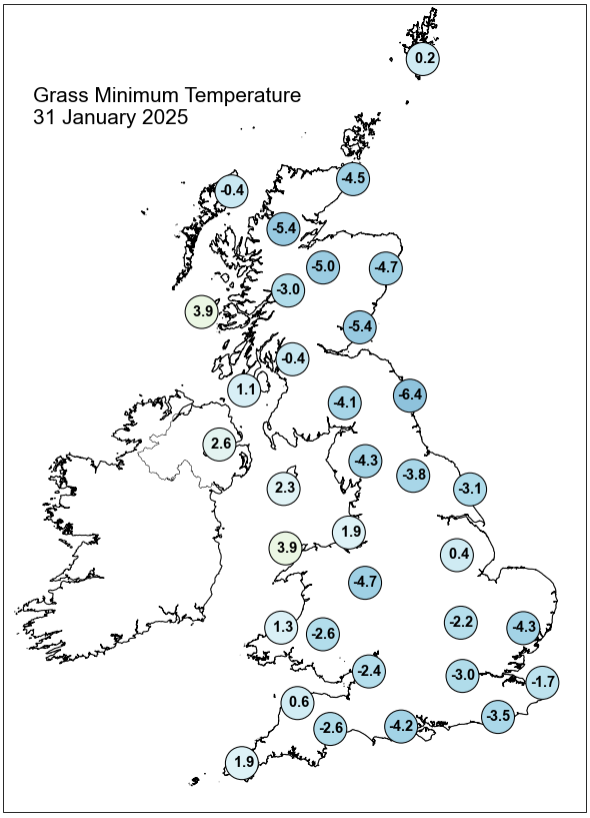

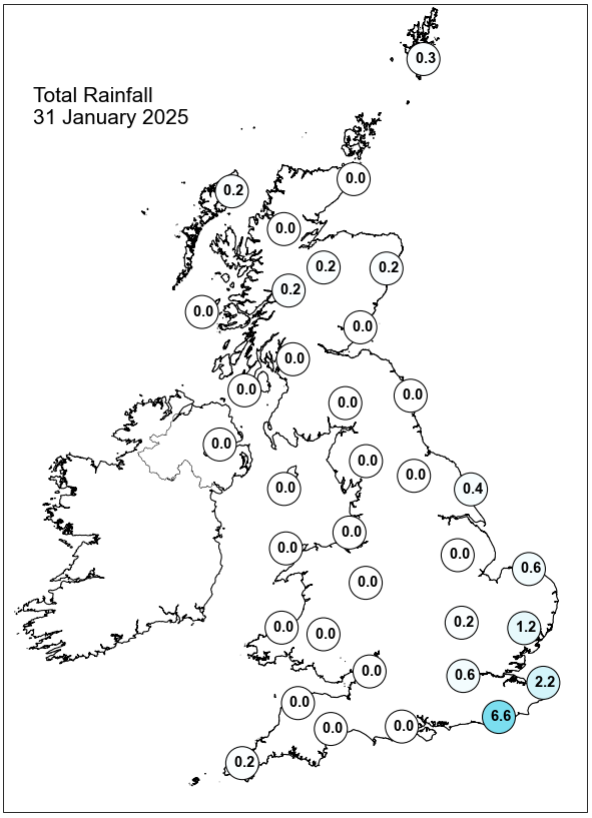

Daily Weather Summary for Friday 31 January 2025

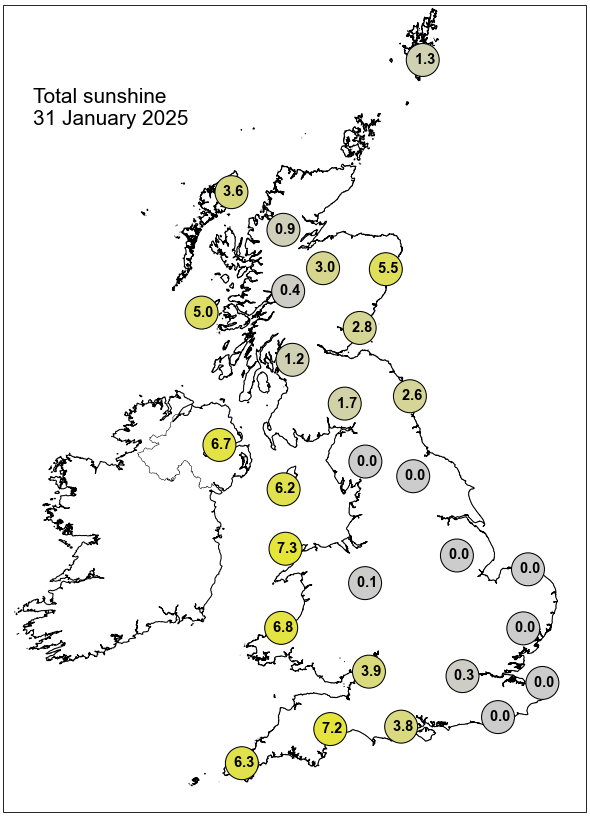

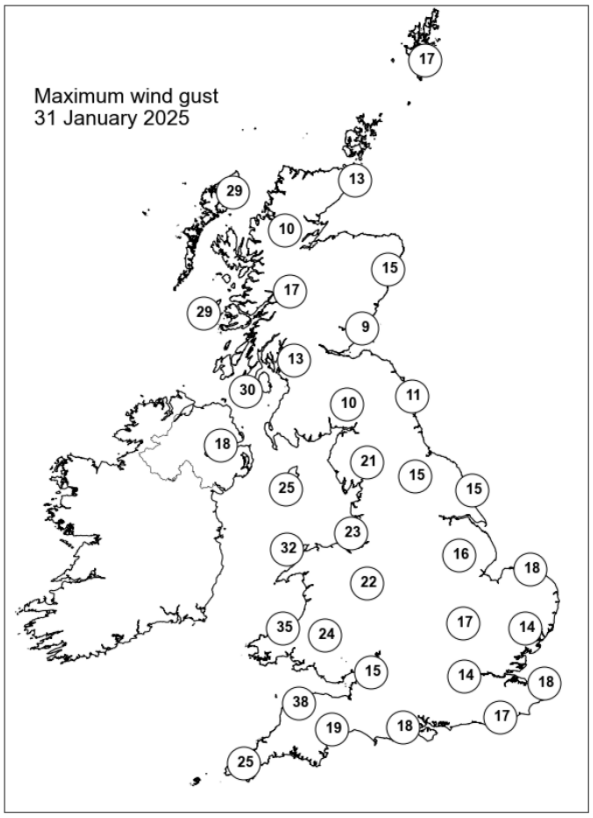

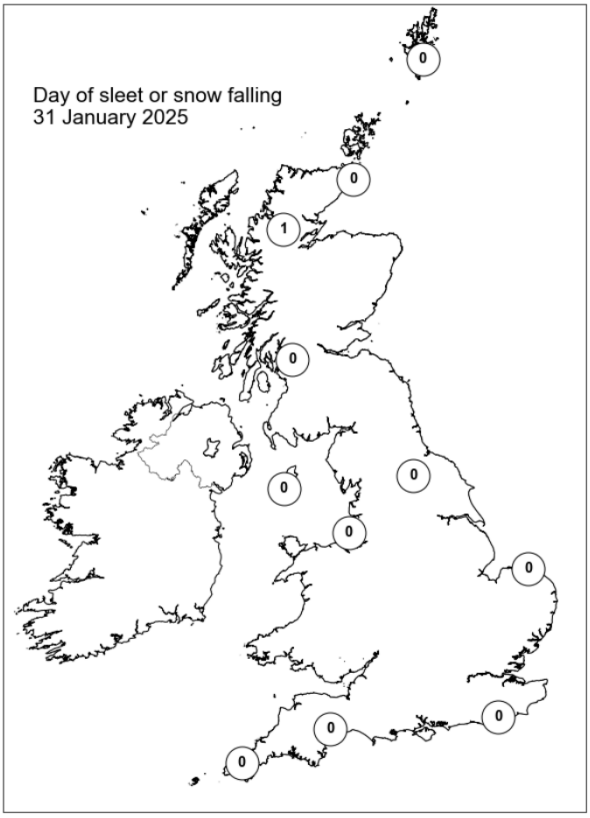

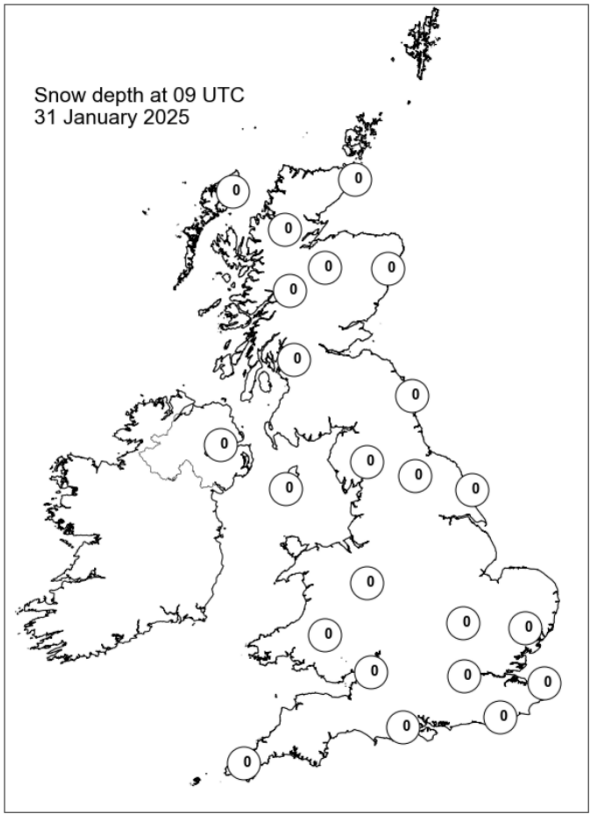

Guidance Notes

UTC = Universal Coordinated Time. For the UK UTC is the same as GMT (Greenwich Mean Time).

National boundaries shown on the European station map are for illustrative purposes only.

Daily extremes

- Daily extremes have been manually confirmed by Met Office Observations Quality Management as valid observations from the live database at the time of checking. However, more extreme values may still be possible if they occur after the time of production.
- Mountain stations above 500 masl are excluded from lowest temperatures, highest gust speeds and greatest snow depths at 0900 UTC. This is because they are not considered representative of low level areas.
- Counties quoted against each station are based on historical county boundaries pre-1974 and may not reflect current administrative boundaries.

Analysis charts and satellite imagery

- The satellite imagery is infra-red imagery from the geostationary MSG satellite.
- The rainfall image is derived from satellite data from MSG and rain-radar data. This represents a snapshot of instantaneous rain-rates at 0000 UTC and 1200 UTC and so does not necessarily reflect daily accumulations in the rainfall station map.
- Any analysis charts or satellite images which are unavailable will be displayed as white space.

Station maps

- The UK maps show station data for the same set of stations presented UK data table. These stations are selected to provide good spatial coverage across the UK; they represent only a fraction of the overall UK observing network.
- Wind speed maps show wind speed in Kt and direction both averaged over the hour up to the time of observation. 1 Kt = 1.151 mph.

Hourly station data

- The data tables provide spot hourly observations from synoptic messages at 0000 and 1200 UTC. Missing data are denoted by '-'.

- Pressures are mean sea level pressure in hPa.
- For UK stations, Gibraltar and Jersey, the wind speeds and directions are both averaged over the hour up to the time of observation. However, for European stations wind speeds and directions are both averaged over a 10-minute period up to the time of observation.
- Wind speeds are in Kt. Wind directions are stored in the database every 10 degrees and have been converted to the nearest point of the compass. These give the direction the wind is blowing from, not to.
- Cloud amounts are in Oktas from 0 (clear) to 8 (overcast). 9 indicates sky obscured (eg by fog).
- Air temperature and dew point temperature are in Celsius.

Temperature maps

- Daily maximum, minimum and grass minimum temperatures are in Celsius.
- The period for the daily maximum temperature is defined from 0900 UTC on the day in question to 0900 UTC the following day.
- The period for the daily minimum and grass minimum temperatures is defined as 0900 UTC the previous day to 0900 UTC on the day in question.
- On any given day the minimum will typically occur in the early hours of the morning and the maximum in early afternoon.

Rainfall, sunshine and max gust speed maps

- Daily rainfall is in mm from 0900 UTC on the day in question to 0900 UTC the following day.
- Daily sunshine is in hours from Kipp and Zonen CSD1 automatic sunshine records. Bright sunshine is defined as exceeding 120 W/m^2.
- Max gust speeds are the daily max gust in Kt from 0000-0000 UTC

Snow maps

- The day of snow falling map displays data from present weather sensors, showing stations which have recorded sleet or snow falling at any point in the day (0000-0000 UTC).
- The snow lying map shows level snow depth as recorded by the automatic snow depth sensors at 0900 UTC. These snow depth sensors do not record snow depth if this is less than 1cm.
- Snow depth sensors are normally operational from October to April, in the event of snow falling outside this period data availability may be limited.

- Snow maps will only be displayed if one or more of the selected stations on that date have recorded either snow falling or non-zero snow depths. If snow maps are not displayed it is still possible that other stations in the network have recorded a day of sleet or snow falling or non-zero snow depth.